



Maharashtra

# Assembly Factbook™

Karad North Assembly Constituency



Key Electoral Data of Karad North  
Assembly Constituency (Vidhan Sabha)

Maharashtra  
**Assembly Factbook**<sup>TM</sup>  
Karad North Assembly Constituency



Karad North Vidhan Sabha

## **Editor & Director**

Dr. R.K. Thukral

## **Research Editor**

Dr. Shafeeq Rahman

## **Compiled, Researched and Published by Datanet India Pvt. Ltd.**

D-100, 1st Floor,

Okhla Industrial Area, Phase-I,  
New Delhi- 110020.

Ph.: 91-11- 43580781-84

Email : support@indiastatpublications.com

Website : www.indiastatelections.com

## **Online Book Store :**

www.indiastatpublications.com

**Report No. :** AFB/MH-259-0125

**ISBN :** 978-93-5293-248-1

**First Edition :** January, 2018

**Eighth Updated Edition :** January, 2025

**Price :** Rs.11500/-

US\$ 310

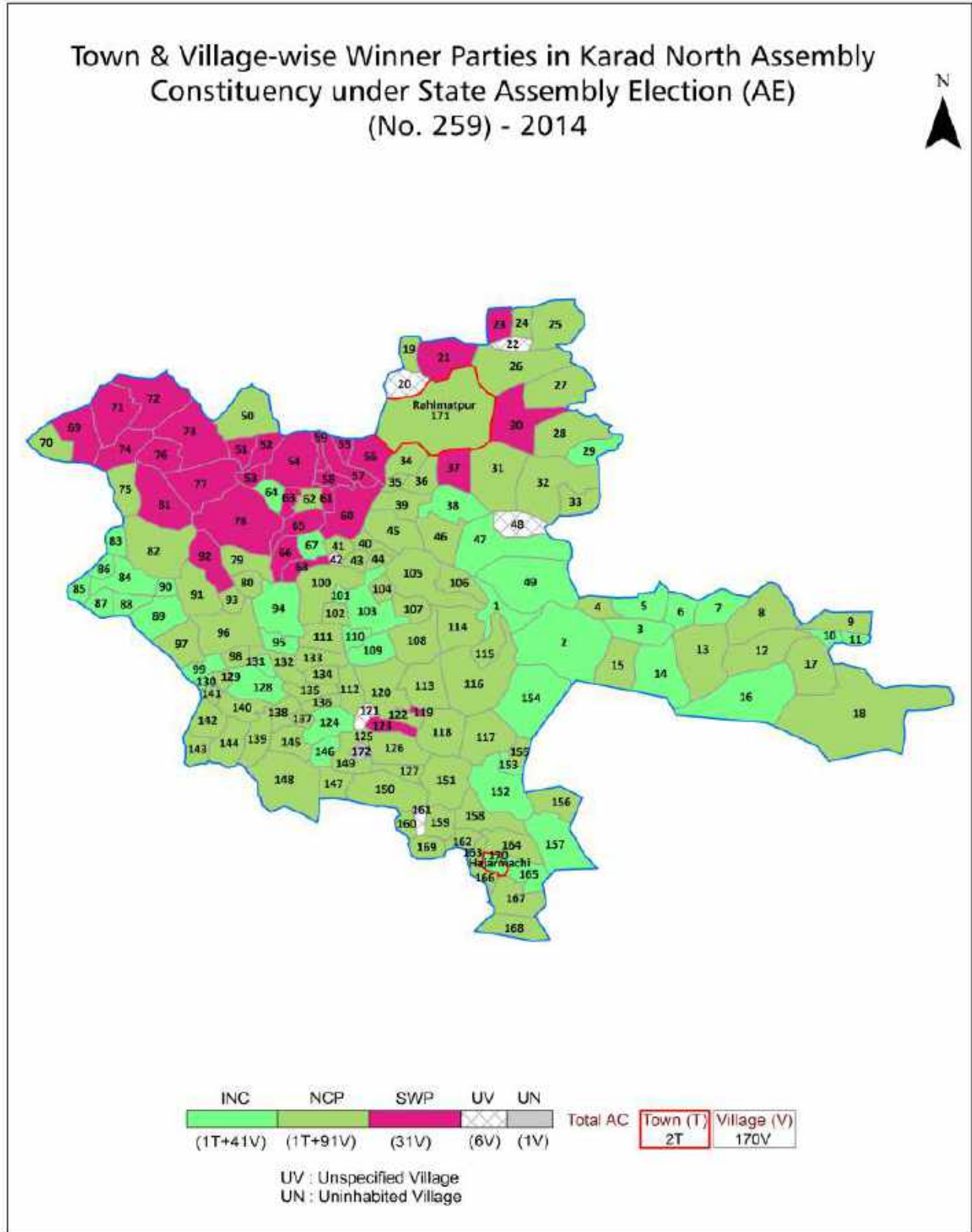
**© Datanet India Pvt. Ltd.**

All rights reserved. No part of this book may be reproduced, stored in a retrieval system or transmitted in any form or by any means, mechanical photocopying, photographing, scanning, recording or otherwise without the prior written permission of the publisher. Please refer to Disclaimer at page no. 175 for the use of this publication.

Printed in India

No.	Particulars	Page No.
	<b>Introduction</b>	
1	Assembly Constituency - (Vidhan Sabha) at a Glance   Features of Assembly as per Delimitation Commission of India (2008)	1-2
	<b>Location and Political Maps</b>	
2	Location Map   Boundaries of Assembly Constituency - (Vidhan Sabha in District   Boundaries of Assembly Constituency under Parliamentary Constituency - (Lok Sabha)   Town & Village-wise Winner Parties- 2024-PE, 2024-AE, 2019-PE, 2014-PE and 2014-AE	3-10
	<b>Administrative Setup (2011)</b>	
3	District   Sub-district   Towns   Villages   Inhabited Villages   Uninhabited Villages   Village Panchayat   Intermediate Panchayat	11-20
	<b>Demographics (2011)</b>	
4	Population   Households   Rural/Urban Population   Towns and Villages by Population Size   Sex Ratio (Total & 0-6 Years)   Religious Population   Social Population   Literacy Rate	21-22
	<b>Electoral Features</b>	
5	Important Dates of Last Elections Held   Electors by Gender   Service Electors   Voters   Voters Turnout   Polling Stations & Average Number of Electors per Polling Station   Electors by Age Group   Present Elected Representatives	23-28
	<b>Historical Summary Election Results</b>	
6	Vote Share of Major Parties   Winning Margin (Number & Percentage   Polarity of Parties   Summary Result of Assembly Segment of Parliamentary Elections 2024, 2019, 2014, 2009, 2004 and 1999   Summary Result of Assembly Elections 2024, 2019, 2014, 2009, 2004, 1999, 1995, 1990, 1985, 1980, 1978, 1972, 1967 and 1962	29-50
	<b>Polling Station Level Election Results</b>	
7	Name and Number of Polling Station 2024-PE, 2024-AE, 2019-PE, 2014-PE and 2014-AE   Polling Station-wise Electors, Voters & Voters Turnout 2024-PE, 2024-AE, 2019-PE, 2014-PE and 2014-AE   Polling Station wise Elections Results 2024-PE, 2024-AE, 2019-PE, 2014-PE and 2014-AE	51-153
	<b>Share of Assembly Constituency</b>	
8	Share of Assembly Constituency - (Vidhan Sabha) in State, District and Parliamentary Constituency - (Lok Sabha)	154
	<b>Socio-Economic Amenities (2011)</b>	
9	Access to Administrative Units   Agricultural, Manufacturing and Industrial Commodities   Demographic Indicators   Education   Health & Manpower   Drinking Water Supply   Sanitation   Entertainment and Recreations Infrastructure   Power   Food Allocation Distribution and Marketing of Agriculture Commodities Infrastructure   Transport and Road Infrastructure   Communication   Banking and Financial Services   Land Use   Irrigation Source	156-170
10	<b>Abbreviation &amp; Sources</b>	172-173
11	<b>Disclaimer</b>	175

Location & Political Map





## Administrative Setup

### List of Village Panchayat & Intermediate Panchayat (Block) Name - 2011

Village Name	Village Panchayat Name	Intermediate Panchayat Name
Ambewadi	-	Satara
Ambheri	-	Koregaon
Andharwadi	Andharwadi	Karad
Antvadi	Antavadi	Karad
Apashinge	-	Satara
Apshinge	-	Koregaon
Arvi	-	Koregaon
Atit	-	Satara
Babarmachi	Babarmachi	Karad
Banugadewadi	Banugade Wadi	Karad
Belewadi	-	Koregaon
Belvade Haveli	Belwade Haveli	Karad
Belwadi	Belwadi	Karad
Bhagatwadi	Pali	Karad
Bhairavgad (N.V.)	-	Satara
Bhavanwadi	Bhavanwadi	Karad
Bhosalewadi	Bhosalewadi	Karad
Bhushangad	Bhushangad	Khatav
Bhuyachiwadi	Bhuyachiwadi	Karad
Borgaon	-	Koregaon
Charegaon	Charegaon	Karad
Chikhali	Chikhali	Karad
Chinchani	Chinchani	Karad
Chorade	Chorade	Khatav
Chorajwadi	Chorajwadi	Karad
Chore	Chore	Karad
Daphalwadi	Marali	Karad
Deshmukh Nagar	-	Satara
Dhamner	-	Koregaon

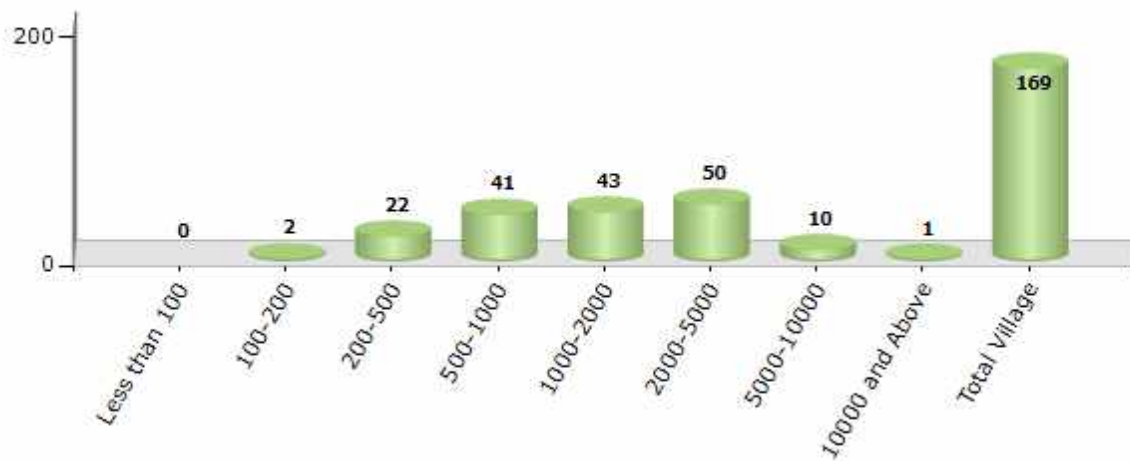
Contd....

Demographics

Number of Villages by Population Size - 2011

Less than 100	100-200	200-500	500-1000	1000-2000	2000-5000	5000-10000	10000 and Above	Total Village
0	2	22	41	43	50	10	1	169

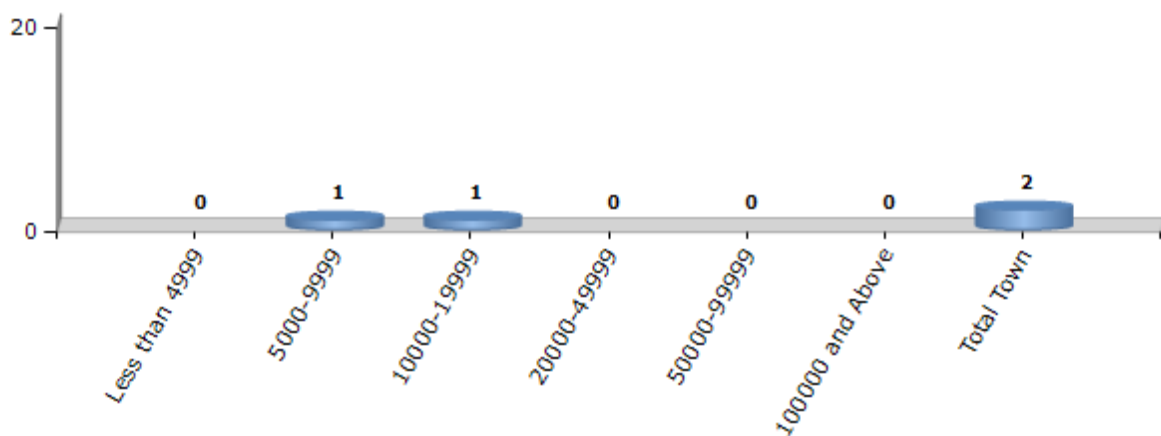
Number of Villages by Population Size - 2011



Number of Towns by Population Size - 2011

Less than 4999	5000-9999	10000-19999	20000-49999	50000-99999	100000 and Above	Total Town
0	1	1	0	0	0	2

Number of Towns by Population Size - 2011

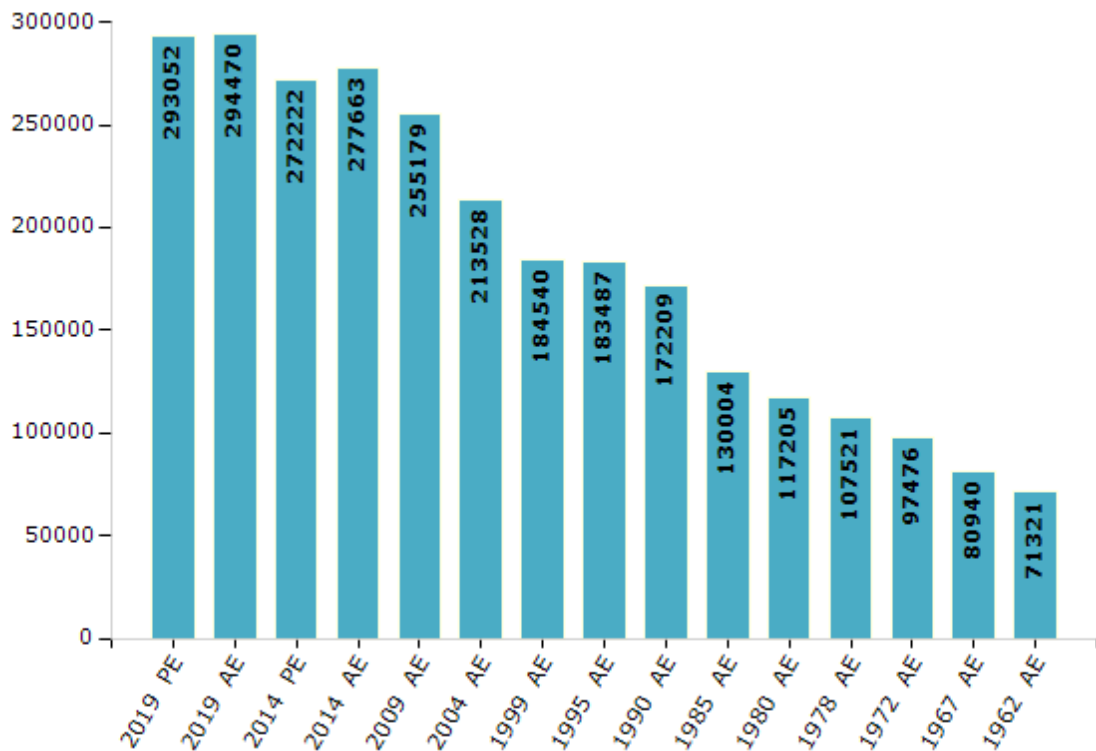


## Electoral Features

### Electors by Male & Female

Year	Male	Female	Others	Total	Year	Male	Female	Others	Total
2019 PE	151063	141988	1	293052	1999 AE	93255	91285	-	184540
2019 AE	151721	142748	1	294470	1995 AE	93018	90469	-	183487
2014 PE	140620	131602	0	272222	1990 AE	87177	85032	-	172209
2014 AE	143344	134319	0	277663	1985 AE	63383	66621	-	130004
2009 PE	-	-	-	-	1980 AE	57472	59733	-	117205
2009 AE	128611	126568	-	255179	1978 AE	52243	55278	-	107521
2004 PE	-	-	-	-	1972 AE	47063	50413	-	97476
2004 AE	108840	104688	-	213528	1967 AE	-	-	-	80940
1999 PE	-	-	-	-	1962 AE	-	-	-	71321

Number of Electors



Note : AE : Assembly Election, PE : Assembly Segment of Parliamentary Election

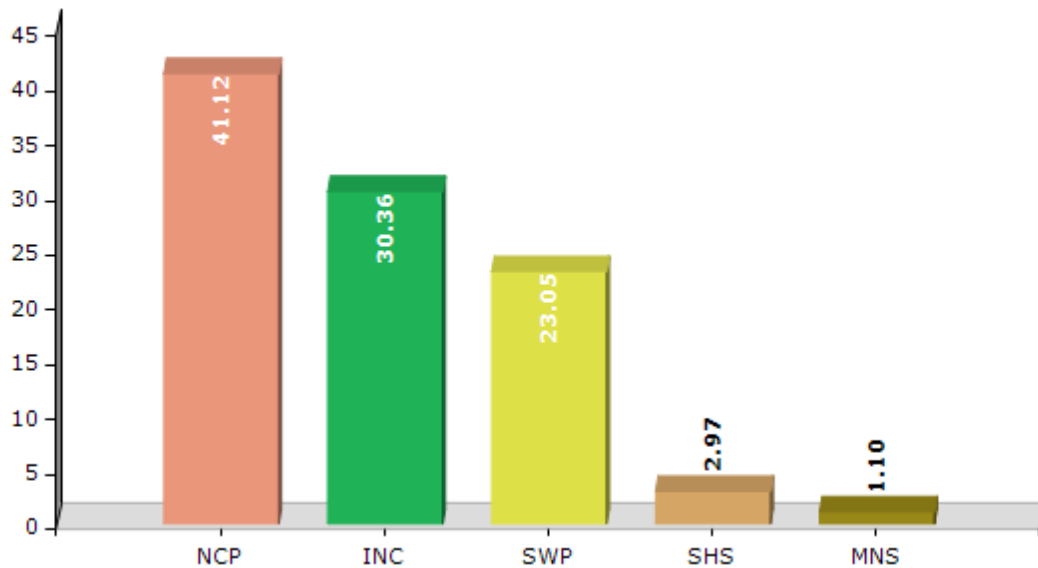


## Historical Summary Election Results

### Summary Result of Assembly Election - 2014

Candidate Name	Party	Votes	Votes %
Patil Shamrao Alias Balaso Pandurang	NCP	78324	41.12
Kadam Dhairyashil Dnyandeo	INC	57817	30.36
Ghorpade Manoj Bhimrao	SWP	43903	23.05
Narendra Mohanrao Patil	SHS	5657	2.97
Raju Shankar Kenjale	MNS	2091	1.1
Uday Anandrao Kambale	BSP	1011	0.53
Prakash Dyanu Kambale	BMUP	607	0.32
	NOTA	1056	0.55

Votes Percentage of Top Parties - 2014



## Polling Station Level Election Results

### Number and Name of Polling Stations (PS) (2014 AE)

Number of Polling Stations	Name of Polling Stations	Number of Polling Stations	Name of Polling Stations
1	Jilha Parishad Prathamik Shalakhali No. 1 Bhairavagadh	21	Jilha Parishad Prathamik Shalakholi Number 3 Sasapade
2	Jilha Parishad Prathamik Shala Mandavejuni Imaratadakhinekadun Kholi Number 1	22	Jilha Parishad Prathamik Shala Sasapade High School Javal
3	Jilha Parishad Prathamik Shala Mandave Navi Imarat Pashchimekadun Kholi Number 1	23	Jilha Parishad Prathamik Shala Pashchimekadil Kholi Number 1.
4	Jilha Parishad Prathamik Shalakholi No. 1 Ninam	24	Jilha Parishad Prathamik Shala Chorajavadi Kholi Number 2
5	Jilha Parishad Prathamik Shalakholi No. 3 Ninam	25	Jilha Parishad Prathamik Shala Dhavaravadi
6	Jilha Parishad Prathamik Shalagavabaherilakholi No. 1Padali	26	Jilha Parishad Prathamik Shala Gavabaheril Marali
7	Jilha Parishad Prathamik Shala No. 2Padali	27	Jilha Parishad Prathamik Shala Pal (Vastishejaril)Dakhshinekadil Imaratapashchimekadil Kholi No. 2
8	Jilha Parishad Prathamik Shala Padali Kholi No. 4	28	Jilha Parishad Prathamik Shala Pal Dakshinekadil Imaratapashchimekadil Kholi No. 4 Veshijavalachi Shala
9	Jilha Parishad Prathamik Shala Padali Khali No. 5	29	Jilha Parishad Prathamik Shala Pal Maruti Devalajavaladakhshinekadil Imaratapashchimekadil Kholi No. 1
10	Jilha Parishad Prathamik Shala Sonapura Pashchimekadil Khali Number 1	30	Jilha Parishad Prathamik Shala Pal Marutijaval Dakshinekadil Imaratapashchimekadil Kholi No. 2
11	Jilha Parishad Kendra Prathamik Shalajuna Davakhana Imaratakholi No. 5Nagathane	31	Jilha Parishad Prathamik Shala Pal Akhandoba Devalajavalapurvekadil Imaratadakhshinekadil Kholi No. 1
12	Vikas Seva Society N 2 Nagathane	32	Jilha Parishad Prathamik Shalapaebra Pal Auttarekadil Imaratapurvekadil Kholi Number 2
13	Jilha Parishad Prathamik Shalakholi Number 5Dakhshinekadila Nagathane	33	Jilha Parishad Prathamik Shala Bhagatavadi Navin Imarat Kholi Number 1
14	Z.P. Prathamik Shala Dakshinekadun Kholi Number 4 Nagathane	34	Jilha Parishad Prathamik Shala Harapalavadi (Pal)Dakhshinekadil Imaratapurvekadil Kholi Number 3
15	Z.P. Prathamik Shala Dakshinekadun Kholi Number 5 Nagathane	35	Jilha Parishad Prathamik Shala Harapalavadi (Pal)Dakhshinekadil Imaratapurvekadil Kholi Number 1
16	Jilha Parishad Kendra Prathamik Shalakholi No. 1Nagathane	36	Jilha Parishad Prathamik Shala Atit Kholi Number 2
17	Jilha Parishad Kendra Prathamik Shalakholi No. 3Nagathane	37	Jilha Parishad Prathamik Shala Atit Kholi Number 3
18	Jilha Parishad Prathamik Shaladakhshinekadil Kholi Number 1 Jambhalevadi	38	Jilha Parishad Prathamik Shala Atita Kholi Number 1
19	Jilha Parishad Prathamik Shala Ganeshavadi	39	Jilha Parishad Prathamik Shala Atit Bhukampatil Navin Imaratakholi Number 2
20	Jilha Parishad Prathamik Shalakholi Number 1 Sasapade	40	Jilha Parishad Prathamik Shalakholi Number 2 Samarthagad

Contd....

**Polling Station Level Election Results**

**Polling Station-wise Votes Secured by Overall Top Five Parties in Karad North Assembly in Assembly Election (AE) under Satara Parliamentary Constituency in Maharashtra (2014)**

Number of Polling Station	Winner - Patil Shamrao Alias Balaso Pandurang (NCP)	Runner-up - Kadam Dhairyashil Dnyandeo (INC)	3rd - Ghorpade Manoj Bhimrao (SWP)	4th - Narendra Mohanrao Patil (SHS)	5th - Raju Shankar Kenjale (MNS)	NOTA	Other	Total Votes Secured
36	159	78	300	19	107	5	25	693
37	166	75	360	23	162	9	9	804
38	245	45	339	14	128	7	7	785
39	185	79	248	24	121	13	6	676
40	44	48	72	12	15	12	3	206
41	5	56	48	2	0	11	1	123
42	303	217	156	16	3	4	0	699
43	246	136	240	19	6	7	8	662
44	337	104	128	11	8	3	10	601
45	95	106	195	14	5	1	0	416
46	177	52	329	17	5	3	5	588
47	28	6	477	1	6	2	0	520
48	180	149	272	9	8	3	1	622
49	83	102	354	4	5	2	3	553
50	367	22	435	6	14	5	10	859
51	107	68	442	21	12	1	12	663
52	93	37	62	8	2	0	1	203
53	107	41	236	16	9	0	2	411
54	291	126	194	18	6	3	6	644
55	150	18	16	2	3	2	0	191
56	367	184	40	8	2	1	3	605
57	260	178	72	10	5	14	3	542
58	123	18	9	11	0	0	0	161
59	177	441	110	10	1	4	5	748
60	59	349	50	8	6	6	7	485
61	57	94	3	1	1	0	0	156
62	15	209	9	3	0	0	0	236
63	441	160	39	19	6	2	6	673
64	151	179	5	14	1	0	1	351
65	186	232	114	22	7	0	3	564
66	227	169	78	16	1	1	9	501
67	253	138	199	17	9	6	5	627
68	241	133	153	5	4	1	9	546
69	313	142	305	18	5	3	4	790
70	169	103	147	8	3	4	4	438

Contd....

## Polling Station Level Election Results

### Winner, Runner-up and 3rd Party Position & Winning Margin According to Polling Stations in Karad North Assembly in Assembly Election (AE) under Satara Parliamentary Constituency in Maharashtra (2014)

Polling Station Number	Winner Party	Winner Votes (%)	Runner-up Party	Runner-up Votes (%)	Winning Margin Votes (%)	Third Party	Third Party Votes (%)	Other Votes (%)
71	INC	306 (50.33)	NCP	231 (37.99)	75 (12.34)	SWP	49 (8.06)	22 (3.62)
72	NCP	268 (39.53)	SWP	196 (28.91)	72 (10.62)	INC	189 (27.88)	25 (3.69)
73	INC	157 (36.01)	NCP	146 (33.49)	11 (2.52)	SWP	105 (24.08)	28 (6.42)
74	INC	209 (42.14)	NCP	175 (35.28)	34 (6.86)	SWP	82 (16.53)	30 (6.05)
75	NCP	203 (45.41)	SWP	116 (25.95)	87 (19.46)	INC	106 (23.71)	22 (4.92)
76	SWP	222 (35.35)	INC	211 (33.6)	11 (1.75)	NCP	166 (26.43)	29 (4.62)
77	NCP	298 (40.6)	INC	215 (29.29)	83 (11.31)	SWP	165 (22.48)	56 (7.63)
78	NCP	185 (43.94)	SWP	141 (33.49)	44 (10.45)	INC	80 (19)	15 (3.56)
79	NCP	312 (45.88)	SWP	192 (28.24)	120 (17.64)	INC	152 (22.35)	24 (3.53)
80	SWP	276 (57.38)	NCP	151 (31.39)	125 (25.99)	SHS	29 (6.03)	25 (5.2)
81	SWP	276 (64.64)	NCP	96 (22.48)	180 (42.16)	SHS	37 (8.67)	18 (4.22)
82	SWP	195 (43.14)	NCP	175 (38.72)	20 (4.42)	INC	59 (13.05)	23 (5.09)
83	SWP	92 (64.79)	NCP	32 (22.54)	60 (42.25)	INC	15 (10.56)	3 (2.11)
84	INC	245 (47.3)	SWP	158 (30.5)	87 (16.8)	NCP	85 (16.41)	30 (5.79)
85	SWP	272 (51.71)	INC	184 (34.98)	88 (16.73)	NCP	42 (7.98)	28 (5.32)
86	SWP	92 (44.88)	INC	61 (29.76)	31 (15.12)	NCP	48 (23.41)	4 (1.95)
87	NCP	176 (46.56)	SWP	129 (34.13)	47 (12.43)	INC	64 (16.93)	9 (2.38)
88	INC	137 (46.28)	NCP	94 (31.76)	43 (14.52)	SWP	49 (16.55)	16 (5.41)
89	SWP	250 (50.1)	NCP	199 (39.88)	51 (10.22)	INC	37 (7.41)	13 (2.61)
90	SWP	295 (42.75)	NCP	204 (29.57)	91 (13.18)	INC	176 (25.51)	15 (2.17)
91	NCP	248 (50)	SWP	160 (32.26)	88 (17.74)	INC	68 (13.71)	20 (4.03)
92	INC	119 (48.77)	NCP	60 (24.59)	59 (24.18)	SWP	54 (22.13)	11 (4.51)
93	SWP	261 (57.87)	INC	97 (21.51)	164 (36.36)	NCP	80 (17.74)	13 (2.88)
94	NCP	275 (44.14)	SWP	233 (37.4)	42 (6.74)	INC	84 (13.48)	31 (4.98)
95	SWP	380 (52.49)	NCP	204 (28.18)	176 (24.31)	INC	108 (14.92)	32 (4.42)
96	SWP	226 (47.38)	NCP	208 (43.61)	18 (3.77)	INC	21 (4.4)	22 (4.61)
97	SWP	355 (52.21)	NCP	246 (36.18)	109 (16.03)	INC	52 (7.65)	27 (3.97)
98	NCP	514 (64.65)	SWP	183 (23.02)	331 (41.63)	INC	67 (8.43)	31 (3.9)
99	NCP	468 (57.78)	SWP	258 (31.85)	210 (25.93)	INC	43 (5.31)	41 (5.06)
100	NCP	284 (36.6)	INC	241 (31.06)	43 (5.54)	SWP	222 (28.61)	29 (3.74)
101	NCP	275 (43.51)	SWP	228 (36.08)	47 (7.43)	INC	111 (17.56)	18 (2.85)
102	NCP	98 (36.7)	SWP	80 (29.96)	18 (6.74)	INC	76 (28.46)	13 (4.87)
103	SWP	367 (49.06)	NCP	289 (38.64)	78 (10.42)	INC	52 (6.95)	40 (5.35)
104	NCP	187 (52.53)	SWP	119 (33.43)	68 (19.1)	INC	32 (8.99)	18 (5.06)
105	NCP	296 (49.66)	SWP	152 (25.5)	144 (24.16)	INC	127 (21.31)	21 (3.52)

Contd....

## Socio-Economic Amenities - Rural

### Access to Education Facilities

Particulars	Number of Villages (% of Population)				
	Available	Not Available	If Not Available (Distance of Nearest Facility)		
			A	B	C
Govt. Primary School	168 (100)	1 (0)	0 (0)	1 (0)	0 (0)
Private Primary School	8 (18)	161 (82)	0 (0)	0 (0)	0 (0)
Govt. Middle School	110 (89)	59 (11)	34 (6)	4 (1)	11 (2)
Private Middle School	9 (18)	160 (82)	7 (1)	3 (0)	0 (0)
Govt. Secondary School	58 (62)	111 (38)	44 (11)	15 (5)	16 (9)
Private Secondary School	8 (9)	161 (91)	23 (7)	6 (2)	0 (0)
Govt. Senior Secondary School	22 (35)	147 (65)	25 (10)	40 (18)	38 (15)
Private Senior Secondary School	0 (0)	169 (100)	21 (8)	18 (10)	5 (2)
Govt. Arts and Science Degree College	1 (5)	168 (95)	8 (4)	26 (18)	78 (39)
Private Arts and Science Degree College	1 (5)	168 (95)	5 (1)	10 (7)	41 (25)
Govt. Engineering College	0 (0)	169 (100)	3 (1)	15 (11)	100 (57)
Private Engineering College	0 (0)	169 (100)	0 (0)	4 (2)	47 (29)
Govt. Medicine College	0 (0)	169 (100)	0 (0)	8 (7)	93 (55)
Private Medicine College	0 (0)	169 (100)	0 (0)	10 (6)	58 (33)
Govt. Management Institute	0 (0)	169 (100)	0 (0)	8 (7)	93 (55)
Private Management Institute	0 (0)	169 (100)	0 (0)	10 (6)	58 (33)
Govt. Polytechnic	0 (0)	169 (100)	1 (1)	11 (9)	87 (48)
Private Polytechnic	0 (0)	169 (100)	1 (1)	6 (5)	63 (38)
Govt. Vocational Training School/ITI	1 (1)	168 (99)	1 (1)	18 (13)	124 (71)
Private Vocational Training School/ITI	1 (3)	168 (97)	0 (0)	0 (0)	24 (13)
Govt. Non Formal Training Centre	0 (0)	169 (100)	0 (0)	6 (3)	129 (80)
Private Non Formal Training Centre	0 (0)	169 (100)	0 (0)	3 (2)	31 (15)
Govt. School For Disabled	0 (0)	169 (100)	0 (0)	5 (3)	112 (64)
Private School For Disabled	0 (0)	169 (100)	1 (1)	9 (8)	42 (24)
Government Others	0 (0)	169 (100)	0 (0)	0 (0)	0 (0)
Private Others	11 (7)	158 (93)	0 (0)	0 (0)	0 (0)

Note : Distance A : Less than 5 km; B : Between 5-10 km; C : 10+ km.; Source : Data Analysis is based on 2011 Census.

## DISCLAIMER

The Terms of Use and Disclaimer of Datanet India Private Limited (hereinafter referred to as "Datanet") for use of this analysis report of **Karad North Assembly Constituency (Karad North Vidhan Sabha)** :-

1. **Assembly Factbook™** is a Registered Trade Mark owned by Datanet.
2. All the maps are sketched and graphical representation only and have not been drawn to the scale and also not to represent the actual geographical area or boundary of the unit.
3. The data for the aforesaid analysis is based on authentic sources and has been culled from the various publications of Census, CSO and NSSO for district and block level data, various central and state government departments, Central & State Elections Commissions and the concerned Returning Officers' releases, Electoral Rolls, Election results and allied publications, internal assessment, surveys, estimates and analysis. Therefore, certain adjustment of data at micro level may have been done to arrive closer to the macro data.
4. Data have been provided on an "As Is" and "As AVAILABLE" basis
5. The colours shown in the maps or diagram and charts of a particular party, alliance or AC are indicative and do not represent them.
6. This publication which includes maps, sheets, graphs and data would be the property under copyright of Datanet only. The user may use these for its internal study, analysis and research purposes. It's public display, re-selling or any commercial uses by the user are not allowed.
7. Datanet has taken due care and caution in compilation and processing of data and allied information, but does not guarantee the accuracy, adequacy or completeness of any information/analysis and will be not responsible for any errors or omissions or for the results obtained from the use of such information/analysis.
8. All the contents for the publication have been culled from various authentic sources and Datanet reasonably believes such sources to be reliable, but does not make any representations, express or implied as to the accuracy or fitness of use of such information. The information or contents of the information/analysis do not constitute advice and should not be relied upon in making (or refraining from making) any decision. Any reliance placed upon the information provided by Datanet is the sole responsibility and strictly at the user's risk.
9. In no event will Datanet be liable for any damages (including, without limitation, damages for loss of business projects, or loss of profits) arising in contract, tort or otherwise from the use of or inability to use any of its contents, or from any action taken (or refrained from being taken) as a result of using the analysis or any of its contents. Datanet its directors, owners, editors, officials, employees, distributor and agents or any associate will not be liable for any errors in the information contained or any consequences arising from the use of the contents of the provided information/analysis.
10. If any provision of these terms and conditions is held invalid or illegal or unenforceable for any reason by any court of competent jurisdiction, such provision shall be severed and the remainder of provisions of the terms and conditions shall continue in full force and effect as if the Term of Use had been executed with the invalid, illegal or unenforceable provision eliminated.
11. If there are any discrepancies in the information provided, please bring it to attention of Datanet for suitable rectification measures.



**Buy Online This Complete Book At  
Datanet India eBooks Store**

[www.indiastatpublications.com](http://www.indiastatpublications.com)

or go directly at

[http://www.indiastatpublications.com/  
Assembly\\_factbook/Maharashtra/Satara/ Karad\\_North](http://www.indiastatpublications.com/Assembly_factbook/Maharashtra/Satara/Karad_North)

 **indiastat**elections

ISBN - 978-93-5293-248-1



9 789352 932481