



Maharashtra

# Assembly Factbook™

Koregaon Assembly Constituency



Key Electoral Data of Koregaon  
Assembly Constituency (Vidhan Sabha)

Maharashtra

# Assembly Factbook™

Koregaon Assembly Constituency



Koregaon Vidhan Sabha

## **Editor & Director**

Dr. R.K. Thukral

## **Research Editor**

Dr. Shafeeq Rahman

## **Compiled, Researched and Published by Datanet India Pvt. Ltd.**

D-100, 1st Floor,

Okhla Industrial Area, Phase-I,  
New Delhi- 110020.

Ph.: 91-11- 43580781-84

Email : support@indiastatpublications.com

Website : www.indiastatelections.com

## **Online Book Store :**

www.indiastatpublications.com

**Report No. :** AFB/MH-257-0123

**ISBN :** 978-93-5293-264-1

**First Edition :** January, 2018

**Sixth Updated Edition :** January, 2023

**Price :** Rs.11500/-

US\$ 310

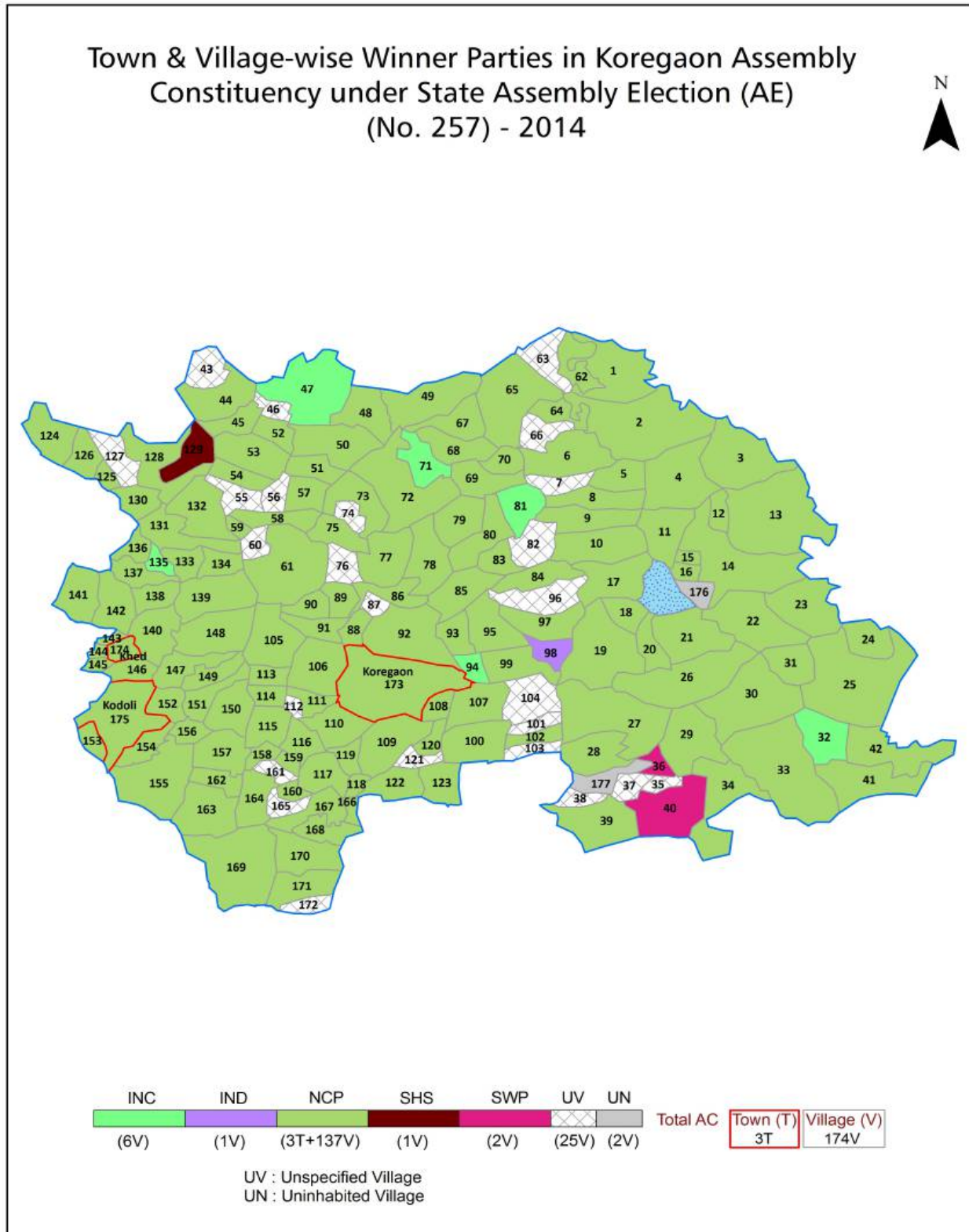
**© Datanet India Pvt. Ltd.**

All rights reserved. No part of this book may be reproduced, stored in a retrieval system or transmitted in any form or by any means, mechanical photocopying, photographing, scanning, recording or otherwise without the prior written permission of the publisher. Please refer to Disclaimer at page no. 181 for the use of this publication.

Printed in India

No.	Particulars	Page No.
	<b>Introduction</b>	
1	Assembly Constituency - (Vidhan Sabha) at a Glance   Features of Assembly as per Delimitation Commission of India (2008)	1-2
	<b>Location and Political Maps</b>	
2	Location Map   Boundaries of Assembly Constituency - (Vidhan Sabha) in District   Boundaries of Assembly Constituency under Parliamentary Constituency - (Lok Sabha)   Town & Village-wise Winner Parties- 2019-PE, 2014-PE and 2014-AE	3-10
	<b>Administrative Setup (2011)</b>	
3	District   Sub-district   Towns   Villages   Inhabited Villages   Uninhabited Villages   Village Panchayat   Intermediate Panchayat	11-20
	<b>Demographics (2011)</b>	
4	Population   Households   Rural/Urban Population   Towns and Villages by Population Size   Sex Ratio (Total & 0-6 Years)   Religious Population   Social Population   Literacy Rate	21-22
	<b>Electoral Features</b>	
5	Important Dates of Last Elections Held   Electors by Gender   Service Electors   Voters   Voters Turnout   Polling Stations & Average Number of Electors per Polling Station   Electors by Age Group   Present Elected Representatives	23-28
	<b>Historical Summary Election Results</b>	
6	Vote Share of Major Parties   Winning Margin (Number & Percentage)   Polarity of Parties   Summary Result of Assembly Segment of Parliamentary Elections 2019, 2014, 2009, 2004 and 1999   Summary Result of Assembly Elections 2019, 2014, 2009, 2004, 1999, 1995, 1990, 1985, 1980, 1978, 1972, 1967 and 1962	29-50
	<b>Polling Station Level Election Results</b>	
7	Name and Number of Polling Station 2019-PE, 2014-PE and 2014-AE   Polling Station-wise Electors, Voters & Voters Turnout 2019-PE, 2014-PE and 2014-AE   Polling Station wise Elections Results 2019-PE, 2014-PE and 2014-AE	51-159
	<b>Share of Assembly Constituency</b>	
8	Share of Assembly Constituency - (Vidhan Sabha) in State, District and Parliamentary Constituency - (Lok Sabha)	160
	<b>Socio-Economic Amenities (2011)</b>	
9	Access to Administrative Units   Agricultural, Manufacturing and Industrial Commodities   Demographic Indicators   Education   Health & Manpower   Drinking Water Supply   Sanitation   Entertainment and Recreations Infrastructure   Power   Food Allocation Distribution and Marketing of Agriculture Commodities Infrastructure   Transport and Road Infrastructure   Communication   Banking and Financial Services   Land Use   Irrigation Source	162-176
10	<b>Abbreviation &amp; Sources</b>	178-179
11	<b>Disclaimer</b>	181

Location & Political Map



## Administrative Setup

### List of Village Panchayat & Intermediate Panchayat (Block) Name - 2011

Village Name	Village Panchayat Name	Intermediate Panchayat Name
Amalewadi	Gadewadi\Amalewadi	Khatav
Ambawade s. koregaon	Ambawade S. Koregaon	Koregaon
Ambawade s.wagholi	Ambawade S. Waghole	Koregaon
Anbhulwadi	Anbhulwadi	Koregaon
Angapur t targaon	Angapur T. Targaon	Satara
Angapur vandan	Angapur Vandan	Satara
Anpatwadi	Anpatwadi	Khatav
Arabwadi	Arabwadi	Koregaon
Arale	Arale	Satara
Arphal	Arphal	Satara
Asgaon	Asgaon	Koregaon
Asgaon	Asgaon	Satara
Bagewadi	Bagewadi	Koregaon
Banawadi	Banawadi	Koregaon
Basappachiwadi	Basappachiwadi	Satara
Bhadale	Bhadale	Koregaon
Bhakarwadi	Bhakarwadi	Koregaon
Bhaktawadi	Bhaktawadi	Koregaon
Bhandarmachi	Bhandarmachi	Koregaon
Bhandewadi	Bhandewadi	Khatav
Bhatamwadi	Bhatamwadi	Koregaon
Bhimnagar	Bhimnagar	Koregaon
Bhivadi	Bhivadi	Koregaon
Bhose	Bhose	Koregaon
Bichukale	Bichukale	Koregaon
Bitalewadi	Jamb	Khatav
Bobadewadi	Bobadewadi	Koregaon
Bodhewadi	Bodhewadi	Koregaon
Bodhewadi	Bodhewadi	Koregaon

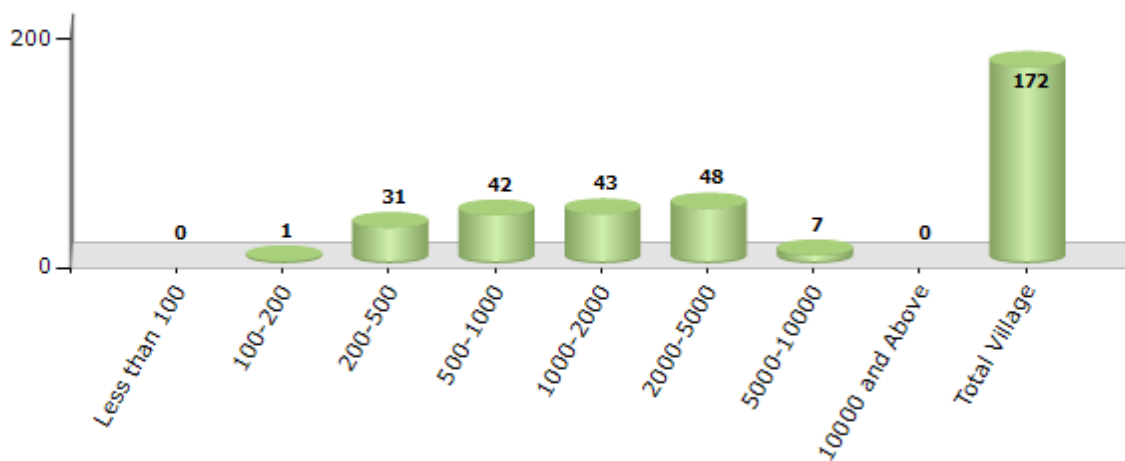
Contd....

## Demographics

### Number of Villages by Population Size - 2011

Less than 100	100-200	200-500	500-1000	1000-2000	2000-5000	5000-10000	10000 and Above	Total Village
0	1	31	42	43	48	7	0	172

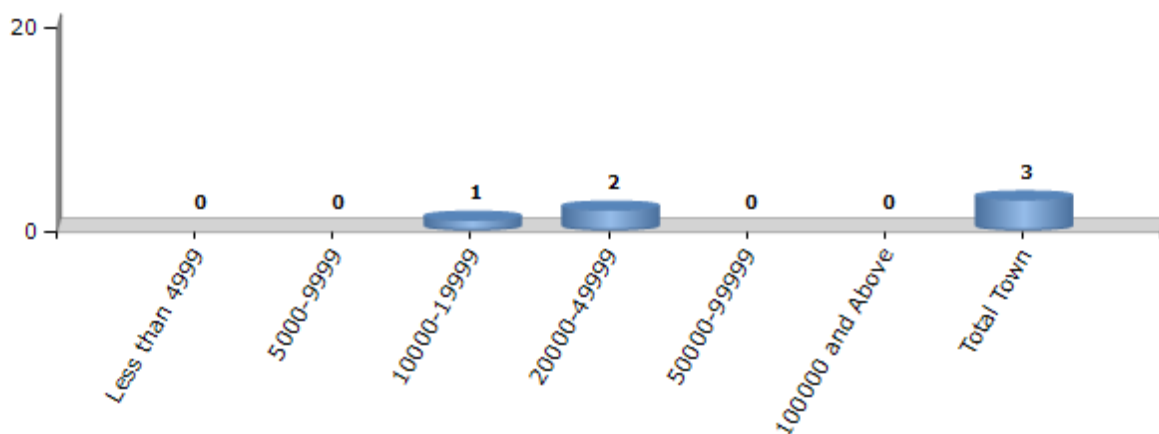
Number of Villages by Population Size - 2011



### Number of Towns by Population Size - 2011

Less than 4999	5000-9999	10000-19999	20000-49999	50000-99999	100000 and Above	Total Town
0	0	1	2	0	0	3

Number of Towns by Population Size - 2011

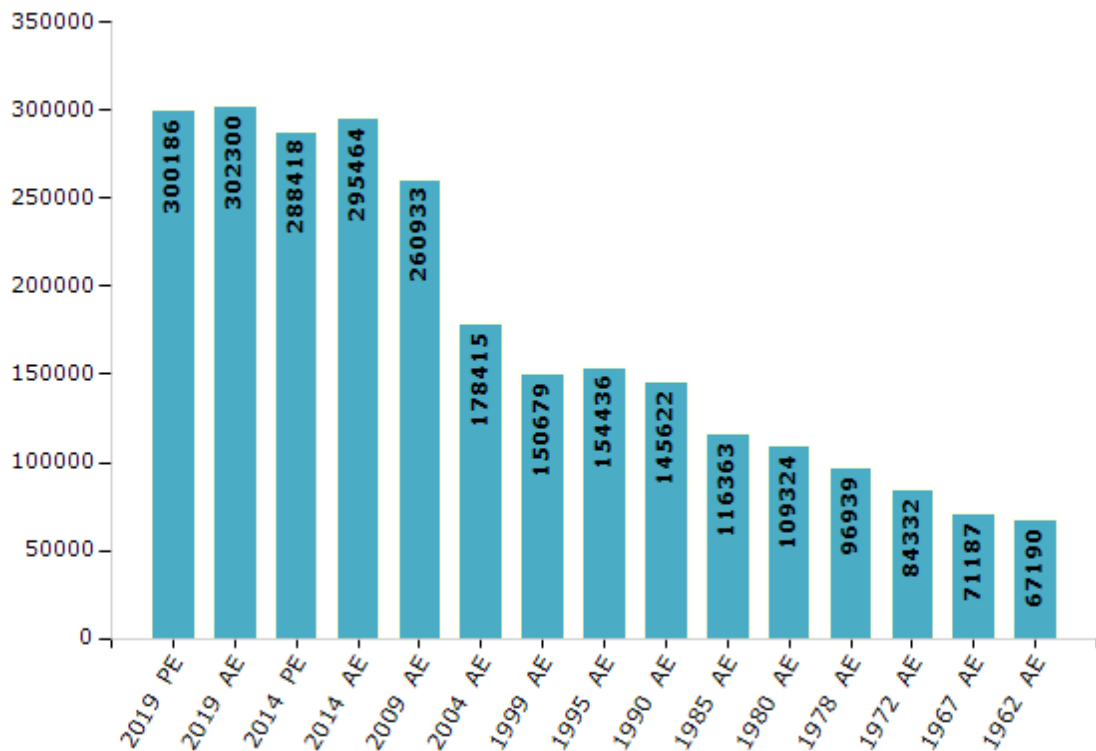


## Electoral Features

### Electors by Male & Female

Year	Male	Female	Others	Total	Year	Male	Female	Others	Total
2019 PE	156067	144119	0	300186	1999 AE	73736	76943	-	150679
2019 AE	157115	145185	0	302300	1995 AE	75541	78895	-	154436
2014 PE	150131	138287	0	288418	1990 AE	70385	75237	-	145622
2014 AE	153394	142070	0	295464	1985 AE	53528	62835	-	116363
2009 PE	-	-	-	-	1980 AE	49163	60161	-	109324
2009 AE	132331	128602	-	260933	1978 AE	43618	53321	-	96939
2004 PE	-	-	-	-	1972 AE	38577	45755	-	84332
2004 AE	88631	89784	-	178415	1967 AE	-	-	-	71187
1999 PE	-	-	-	-	1962 AE	-	-	-	67190

Number of Electors



Note : AE : Assembly Election, PE : Assembly Segment of Parliamentary Election

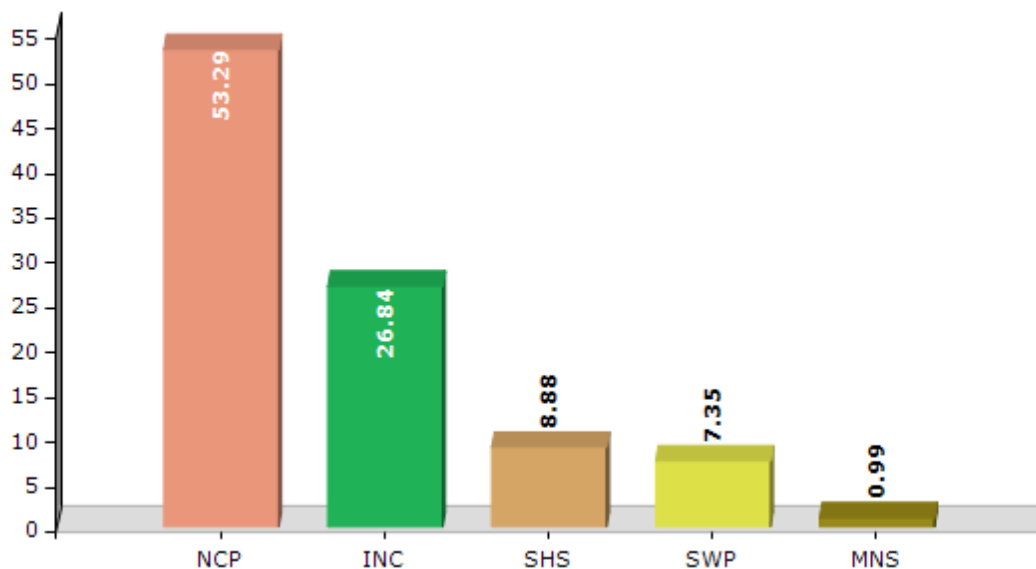


## Historical Summary Election Results

### Summary Result of Assembly Election - 2014

Candidate Name	Party	Votes	Votes %
Shinde Shashikant Jaywantrao	NCP	95213	53.29
Kanase Vijayrao Baburao	INC	47966	26.84
Chaware Hanmant Baba	SHS	15862	8.88
Bhagat Sanjay Babaso	SWP	13126	7.35
Yuraj Ramchandra Pawar	MNS	1766	0.99
Shivaji Laxman Shirtode	IND	1492	0.83
More Vishwanath Baburao	BSP	884	0.49
Ramesh Dagdu Mane	BMUP	386	0.22
	NOTA	1991	1.11

Votes Percentage of Top Parties - 2014



## Polling Station Level Election Results

### Number and Name of Polling Stations (PS) (2014 AE)

Number of Polling Stations	Name of Polling Stations	Number of Polling Stations	Name of Polling Stations
1	Dakshine Kadil G P Shala Mardhe Kho No. 1	21	Jilha Parishad Shala Pimpode Khu// Anganavadi Varg
2	Dakshine Kadil G P Shala Mardhe Kho No. 3	22	Gram Panchayat Hal Pimpode Khurd
3	G P Shala Gove Pashchime Kadun Kho No. 4	23	Jilha Parishad Shala Ambavade San Vagholi Anganavadi Varg
4	Jilha Parishad Shala West Bajju Kholi Kr 1 Gove	24	Gramapanchayat Hall Ambavade San Vagholi
5	G. P. Shala West Bajju Kholi Kran. 3, Gove	25	Jilha Parishad Shala Uttarekadil Imarat Kholi Kr 2 Shivathar
6	Jilha Parishad Shala Dakshin Bajju Kholi Kr 1 Malaganv	26	G. P. Shala Shivathar
7	G. P. Shala Dakshinekadil Kholi Kran. 3, Malaganv	27	Jilha Parishad Shala Purvekadil Imarat Kholi Kr 2 Shivathar
8	Jilha Parishad Shala Purvekadil Kholi Kr 1 Malaganv	28	G. P. Shala Shivathar
9	G. P. Shala Purvekadil Kholi Kran3, Malaganv	29	G. P. Shala Utrekadil Imarat Kholi Kran. 1, Arale
10	Jilha Parishad Shala Dudhanavadi Kholi Kr1	30	G. P. Shala Dakshinekadil Imarat Kholi Kran2, Arale
11	Jilha Parishad Shala Banavadi Kholi Kr1 Purvekadun	31	Jilha Parishad Shala West Bajuchi Kholi Kramank 1 Piravadi
12	Jilha Parishad Shala Vanagal Dakshinamukhi Khali Kr. 1	32	G. P. Shala Piravadi Purvekadil Kholi Kran. 1
13	Jilha Parishad Shala Nhalevadi Khali Kr. 1	33	Jilha Parishad Shala Kholi Kr. 1 Piravadi
14	Jilha Parishad Shala Dakshinekadil Kholi Arafal	34	G. P. Shala Piravadi
15	Jilha Parishad Shala Uttarekadil Kholi Arafal	35	Z.P Primary School Vanvaswadi Room No 2
16	Jilha Parishad Shala Renavale Khali No. 1	36	Jilha Parishad Shala Krushnanagar Piravadi Kholi Kr. 1
17	Jilha Parishad Shala Mhasave Juni Imarat	37	Z.P Primary Schoolroom No.2 Krishnanagar
18	G ,P ,Shala Navin Imarat Mahasve	38	G. P. Shala Krushnanagar Piravadi
19	Jilha Parishad Shala Basappachi Wadi Khali No. 1	39	Z.P Primary Schoolroom No.4 Pirwadi
20	G. P. Shala Arabavadi Kholi Kran. 1	40	Gokul Shala Maikenikal Afis Lagat Purve Kadil Kholi No. 2

Contd....

**Polling Station Level Election Results**

**Polling Station-wise Votes Secured by Overall Top Five Parties in Koregaon Assembly in Assembly Election (AE) under Satara Parliamentary Constituency in Maharashtra (2014)**

Number of Polling Station	Winner - Shinde Shashikant Jaywantrao (NCP)	Runner-up - Kanase Vijayrao Baburao (INC)	3rd - Chaware Hanmant Baba (SHS)	4th - Bhagat Sanjay Babaso (SWP)	5th - Yuraj Ramchandra Pawar (MNS)	NOTA	Other	Total Votes Secured
36	112	77	53	56	10	10	6	324
37	141	74	47	34	7	6	4	313
38	138	81	52	30	11	16	9	337
39	143	56	31	19	6	8	2	265
40	204	82	56	44	16	16	7	425
41	85	26	19	7	3	5	2	147
42	148	62	58	35	13	11	6	333
43	158	72	57	27	5	17	9	345
44	144	65	59	31	11	9	2	321
45	341	184	137	12	2	5	5	686
46	202	128	58	7	2	8	2	407
47	213	101	100	12	15	8	6	455
48	252	73	29	3	4	7	1	369
49	308	164	52	50	2	7	7	590
50	195	206	56	68	5	4	2	536
51	329	189	64	58	8	9	10	667
52	268	178	41	41	4	4	5	541
53	243	156	74	52	2	8	2	537
54	297	275	69	12	4	9	5	671
55	196	298	55	38	6	6	11	610
56	227	217	49	28	6	10	104	641
57	245	231	49	16	4	7	12	564
58	289	110	45	92	10	11	12	569
59	315	99	73	36	10	20	8	561
60	353	73	31	22	2	16	6	503
61	263	95	38	42	14	11	46	509
61A	130	79	12	21	5	12	42	301
62	325	94	36	41	22	16	20	554
63	188	81	20	34	8	10	25	366
64	210	108	61	42	7	5	4	437
65	228	168	53	28	10	5	5	497
66	590	221	94	26	12	8	10	961
67	421	135	53	47	11	5	2	674
68	328	85	50	28	8	9	7	515
69	207	99	125	72	2	5	4	514

Contd....

## Polling Station Level Election Results

**Winner, Runner-up and 3rd Party Position & Winning Margin According to Polling Stations in Koregaon Assembly in Assembly Election (AE) under Satara Parliamentary Constituency in Maharashtra (2014)**

Polling Station Number	Winner Party	Winner Votes (%)	Runner-up Party	Runner-up Votes (%)	Winning Margin Votes (%)	Third Party	Third Party Votes (%)	Other Votes (%)
70	NCP	233 (36.24)	INC	184 (28.62)	49 (7.62)	SHS	152 (23.64)	74 (11.51)
71	NCP	223 (48.16)	INC	165 (35.64)	58 (12.52)	SHS	41 (8.86)	34 (7.34)
72	INC	199 (44.22)	NCP	186 (41.33)	13 (2.89)	SWP	29 (6.44)	36 (8)
73	NCP	526 (74.08)	INC	124 (17.46)	402 (56.62)	SHS	28 (3.94)	32 (4.51)
74	NCP	252 (56.12)	INC	156 (34.74)	96 (21.38)	SHS	28 (6.24)	13 (2.9)
75	INC	221 (50.57)	NCP	184 (42.11)	37 (8.46)	SHS	18 (4.12)	14 (3.2)
76	NCP	215 (62.87)	INC	114 (33.33)	101 (29.54)	SHS	10 (2.92)	3 (0.88)
77	NCP	255 (51.52)	INC	200 (40.4)	55 (11.12)	SWP	18 (3.64)	22 (4.44)
78	NCP	181 (45.71)	INC	169 (42.68)	12 (3.03)	SHS	22 (5.56)	24 (6.06)
79	NCP	319 (63.67)	INC	89 (17.76)	230 (45.91)	SHS	46 (9.18)	47 (9.38)
80	NCP	226 (47.68)	INC	103 (21.73)	123 (25.95)	SHS	65 (13.71)	80 (16.88)
81	NCP	292 (54.68)	INC	95 (17.79)	197 (36.89)	SHS	67 (12.55)	80 (14.98)
82	NCP	226 (47.68)	INC	91 (19.2)	135 (28.48)	SWP	72 (15.19)	85 (17.93)
83	NCP	363 (60.91)	SHS	113 (18.96)	250 (41.95)	INC	68 (11.41)	52 (8.72)
84	NCP	362 (68.43)	SHS	68 (12.85)	294 (55.58)	INC	56 (10.59)	43 (8.13)
85	NCP	220 (43.91)	INC	122 (24.35)	98 (19.56)	SWP	63 (12.57)	96 (19.16)
86	INC	181 (40.49)	NCP	163 (36.47)	18 (4.02)	SHS	60 (13.42)	43 (9.62)
87	INC	267 (51.35)	NCP	134 (25.77)	133 (25.58)	SHS	65 (12.5)	54 (10.38)
88	NCP	93 (44.93)	INC	70 (33.82)	23 (11.11)	SHS	24 (11.59)	20 (9.66)
89	NCP	169 (44.24)	SHS	84 (21.99)	85 (22.25)	INC	74 (19.37)	55 (14.4)
90	NCP	232 (53.09)	SHS	88 (20.14)	144 (32.95)	SWP	53 (12.13)	64 (14.65)
91	NCP	279 (45.96)	SHS	173 (28.5)	106 (17.46)	INC	75 (12.36)	80 (13.18)
92	NCP	198 (46.92)	SHS	82 (19.43)	116 (27.49)	INC	63 (14.93)	79 (18.72)
92A	NCP	106 (63.86)	INC	24 (14.46)	82 (49.4)	SHS	18 (10.84)	18 (10.84)
93	NCP	232 (44.19)	INC	126 (24)	106 (20.19)	SHS	85 (16.19)	82 (15.62)
94	NCP	130 (52)	INC	52 (20.8)	78 (31.2)	SHS	31 (12.4)	37 (14.8)
95	NCP	183 (48.28)	INC	114 (30.08)	69 (18.2)	SHS	34 (8.97)	48 (12.66)
96	NCP	189 (50.94)	INC	99 (26.68)	90 (24.26)	SWP	41 (11.05)	42 (11.32)
97	NCP	200 (43.01)	INC	137 (29.46)	63 (13.55)	SHS	64 (13.76)	64 (13.76)
98	NCP	141 (39.06)	INC	115 (31.86)	26 (7.2)	SHS	57 (15.79)	48 (13.3)
99	NCP	151 (39.95)	INC	99 (26.19)	52 (13.76)	SHS	69 (18.25)	59 (15.61)
100	NCP	205 (46.28)	SHS	102 (23.02)	103 (23.26)	INC	65 (14.67)	71 (16.03)
101	NCP	220 (45.17)	INC	107 (21.97)	113 (23.2)	SHS	92 (18.89)	68 (13.96)
102	NCP	62 (35.23)	SHS	35 (19.89)	27 (15.34)	INC	34 (19.32)	45 (25.57)
103	NCP	205 (49.88)	SHS	85 (20.68)	120 (29.2)	INC	54 (13.14)	67 (16.3)

Contd....

## Socio-Economic Amenities - Rural

### Access to Education Facilities

Particulars	Number of Villages (% of Population)				
	Available	Not Available	If Not Available (Distance of Nearest Facility)		
			A	B	C
Govt. Primary School	172 (100)	0 (0)	0 (0)	0 (0)	0 (0)
Private Primary School	9 (14)	163 (86)	0 (0)	0 (0)	0 (0)
Govt. Middle School	106 (88)	66 (12)	33 (6)	10 (2)	17 (3)
Private Middle School	6 (10)	166 (90)	1 (0)	3 (0)	1 (0)
Govt. Secondary School	62 (67)	110 (33)	49 (15)	25 (7)	20 (6)
Private Secondary School	7 (11)	165 (89)	7 (1)	4 (1)	1 (0)
Govt. Senior Secondary School	21 (31)	151 (69)	35 (15)	67 (36)	32 (12)
Private Senior Secondary School	2 (6)	170 (94)	2 (1)	10 (3)	5 (2)
Govt. Arts and Science Degree College	0 (0)	172 (100)	14 (10)	49 (29)	87 (47)
Private Arts and Science Degree College	0 (0)	172 (100)	2 (3)	16 (7)	4 (3)
Govt. Engineering College	0 (0)	172 (100)	5 (5)	22 (12)	98 (50)
Private Engineering College	0 (0)	172 (100)	2 (3)	8 (3)	37 (28)
Govt. Medicine College	0 (0)	172 (100)	6 (6)	17 (11)	126 (66)
Private Medicine College	0 (0)	172 (100)	1 (2)	4 (2)	18 (14)
Govt. Management Institute	0 (0)	172 (100)	6 (6)	17 (11)	126 (66)
Private Management Institute	0 (0)	172 (100)	1 (2)	4 (2)	18 (14)
Govt. Polytechnic	0 (0)	172 (100)	4 (4)	14 (8)	89 (51)
Private Polytechnic	1 (1)	171 (99)	5 (5)	16 (10)	43 (21)
Govt. Vocational Training School/ITI	0 (0)	172 (100)	9 (8)	31 (20)	120 (61)
Private Vocational Training School/ITI	1 (0)	171 (100)	0 (0)	3 (2)	8 (8)
Govt. Non Formal Training Centre	0 (0)	172 (100)	7 (8)	19 (12)	123 (63)
Private Non Formal Training Centre	0 (0)	172 (100)	0 (0)	6 (3)	17 (15)
Govt. School For Disabled	0 (0)	172 (100)	9 (10)	16 (9)	126 (64)
Private School For Disabled	0 (0)	172 (100)	0 (0)	4 (1)	17 (15)
Government Others	0 (0)	172 (100)	0 (0)	0 (0)	0 (0)
Private Others	11 (6)	161 (94)	0 (0)	0 (0)	0 (0)

Note : Distance A : Less than 5 km; B : Between 5-10 km; C : 10+ km.; Source : Data Analysis is based on 2011 Census.

## DISCLAIMER

The Terms of Use and Disclaimer of Datanet India Private Limited (hereinafter referred to as "Datanet") for use of this analysis report of **Koregaon Assembly Constituency (Koregaon Vidhan Sabha)** :-

1. **Assembly Factbook™** is a Registered Trade Mark owned by Datanet.
2. All the maps are sketched and graphical representation only and have not been drawn to the scale and also not to represent the actual geographical area or boundary of the unit.
3. The data for the aforesaid analysis is based on authentic sources and has been culled from the various publications of Census, CSO and NSSO for district and block level data, various central and state government departments, Central & State Elections Commissions and the concerned Returning Officers' releases, Electoral Rolls, Election results and allied publications, internal assessment, surveys, estimates and analysis. Therefore, certain adjustment of data at micro level may have been done to arrive closer to the macro data.
4. Data have been provided on an "As Is" and "As AVAILABLE" basis
5. The colours shown in the maps or diagram and charts of a particular party, alliance or AC are indicative and do not represent them.
6. This publication which includes maps, sheets, graphs and data would be the property under copyright of Datanet only. The user may use these for its internal study, analysis and research purposes. It's public display, re-selling or any commercial uses by the user are not allowed.
7. Datanet has taken due care and caution in compilation and processing of data and allied information, but does not guarantee the accuracy, adequacy or completeness of any information/analysis and will be not responsible for any errors or omissions or for the results obtained from the use of such information/analysis.
8. All the contents for the publication have been culled from various authentic sources and Datanet reasonably believes such sources to be reliable, but does not make any representations, express or implied as to the accuracy or fitness of use of such information. The information or contents of the information/analysis do not constitute advice and should not be relied upon in making (or refraining from making) any decision. Any reliance placed upon the information provided by Datanet is the sole responsibility and strictly at the user's risk.
9. In no event will Datanet be liable for any damages (including, without limitation, damages for loss of business projects, or loss of profits) arising in contract, tort or otherwise from the use of or inability to use any of its contents, or from any action taken (or refrained from being taken) as a result of using the analysis or any of its contents. Datanet its directors, owners, editors, officials, employees, distributor and agents or any associate will not be liable for any errors in the information contained or any consequences arising from the use of the contents of the provided information/analysis.
10. If any provision of these terms and conditions is held invalid or illegal or unenforceable for any reason by any court of competent jurisdiction, such provision shall be severed and the remainder of provisions of the terms and conditions shall continue in full force and effect as if the Term of Use had been executed with the invalid, illegal or unenforceable provision eliminated.
11. If there are any discrepancies in the information provided, please bring it to attention of Datanet for suitable rectification measures.

**Buy Online This Complete Book At  
Datanet India eBooks Store**

[www.indiastatpublications.com](http://www.indiastatpublications.com)

or go directly at

[http://www.indiastatpublications.com/  
Assembly\\_factbook/Maharashtra/Satara/ Koregaon](http://www.indiastatpublications.com/Assembly_factbook/Maharashtra/Satara/Koregaon)

 **india**stat**elections**

