



Maharashtra

Assembly Factbook™

Satara Assembly Constituency



Key Electoral Data of Satara
Assembly Constituency (Vidhan Sabha)

Maharashtra

Assembly Factbook™

Satara Assembly Constituency



Satara Vidhan Sabha

Editor & Director

Dr. R.K. Thukral

Research Editor

Dr. Shafeeq Rahman

Compiled, Researched and Published by Datanet India Pvt. Ltd.

D-100, 1st Floor,

Okhla Industrial Area, Phase-I,
New Delhi- 110020.

Ph.: 91-11- 43580781-84

Email : support@indiastatpublications.com

Website : www.indiastatelections.com

Online Book Store :

www.indiastatpublications.com

Report No. : AFB/MH-262-0125

ISBN : 978-93-5293-555-0

First Edition : January, 2018

Eighth Updated Edition : January, 2025

Price : Rs.11500/-

US\$ 310

© Datanet India Pvt. Ltd.

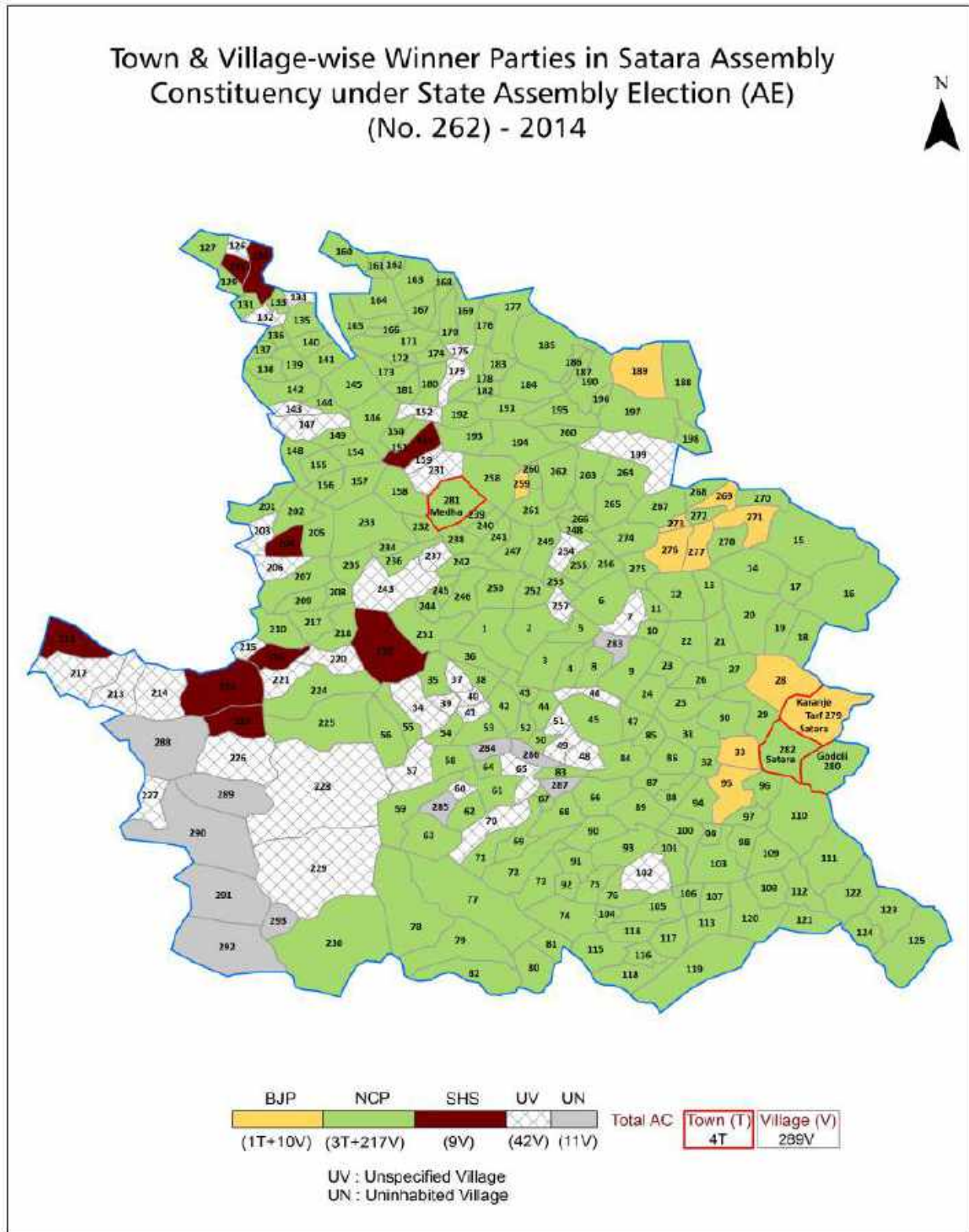
All rights reserved. No part of this book may be reproduced, stored in a retrieval system or transmitted in any form or by any means, mechanical photocopying, photographing, scanning, recording or otherwise without the prior written permission of the publisher. Please refer to Disclaimer at page no. 255 for the use of this publication.

Printed in India

Contents

No.	Particulars	Page No.
	Introduction	
1	Assembly Constituency - (Vidhan Sabha) at a Glance Features of Assembly as per Delimitation Commission of India (2008)	1-2
	Location and Political Maps	
2	Location Map Boundaries of Assembly Constituency - (Vidhan Sabha in District Boundaries of Assembly Constituency under Parliamentary Constituency - (Lok Sabha) Town & Village-wise Winner Parties- 2024-PE, 2024-AE, 2019-PE, 2019-AE, 2014-PE and 2014-AE	3-10
	Administrative Setup (2011)	
3	District Sub-district Towns Villages Inhabited Villages Uninhabited Villages Village Panchayat Intermediate Panchayat	11-25
	Demographics (2011)	
4	Population Households Rural/Urban Population Towns and Villages by Population Size Sex Ratio (Total & 0-6 Years) Religious Population Social Population Literacy Rate	26-27
	Electoral Features	
5	Important Dates of Last Elections Held Electors by Gender Service Electors Voters Voters Turnout Polling Stations & Average Number of Electors per Polling Station Electors by Age Group Present Elected Representatives	28-33
	Historical Summary Election Results	
6	Vote Share of Major Parties Winning Margin (Number & Percentage) Polarity of Parties Summary Result of Assembly Segment of Parliamentary Elections 2024, 2019, 2014, 2009, 2004 and 1999 Summary Result of Assembly Elections 2024, 2019, 2014, 2009, 2004, 1999, 1995, 1990, 1985, 1980, 1978, 1972, 1967 and 1962	34-55
	Polling Station Level Election Results	
7	Name and Number of Polling Station 2024-PE, 2024-AE, 2019-PE, 2019-AE, 2014-PE and 2014-AE Polling Station-wise Electors, Voters & Voters Turnout 2024-PE, 2024-AE, 2019-PE, 2019-AE, 2014-PE and 2014-AE Polling Station wise Elections Results 2024-PE, 2024-AE, 2019-PE, 2019-AE, 2014-PE & 2014-AE	56-233
	Share of Assembly Constituency	
8	Share of Assembly Constituency - (Vidhan Sabha) in State, District and Parliamentary Constituency - (Lok Sabha)	234
	Socio-Economic Amenities (2011)	
9	Access to Administrative Units Agricultural, Manufacturing and Industrial Commodities Demographic Indicators Education Health & Manpower Drinking Water Supply Sanitation Entertainment and Recreations Infrastructure Power Food Allocation Distribution and Marketing of Agriculture Commodities Infrastructure Transport and Road Infrastructure Communication Banking and Financial Services Land Use Irrigation Source	236-250
10	Abbreviation & Sources	252-253
11	Disclaimer	255

Location & Political Map



Administrative Setup

List of Village Panchayat & Intermediate Panchayat (Block) Name - 2011

Village Name	Village Panchayat Name	Intermediate Panchayat Name
Adoshi	Akalpe Ta. Mhabaleshwar	Jaoli
Agalavewadi	-	Jaoli
Agudewadi	Agudewadi	Satara
Akale	Gram Panchayat Akale	Satara
Akhade	Akhade	Jaoli
Akhegani	Akhegani	Jaoli
Alawadi	Alwadi	Satara
Alewadi	Alewadi	Jaoli
Ambale	Ambale	Satara
Ambavade bk	Ambavade	Satara
Ambavade kh.	Ambavade	Satara
Ambeghar t medha	Ambeghar T Medha	Jaoli
Ambeghar t.kudal	Ambeghar Ta. Kudal	Jaoli
Anavale	Anavale	Satara
Andhari	Andhari	Jaoli
Anewadi	Anewadi	Jaoli
Apti	Apti	Jaoli
Arde	Arde	Jaoli
Are t.parali	Are T. Parali	Satara
Argadwadi	Argadwadi	Satara
Asangaon	Asangaon	Satara
Asani	Asani	Jaoli
Ashte	Ashte	Satara
Atali	Atali	Satara
Bahule	Bahule	Jaoli
Bamnoli t. kudal	Bamnoli Ta. Kudal	Jaoli
Banghar	Banghar	Satara
Belawade	Belawade	Jaoli
Beloshi	Beloshi	Jaoli

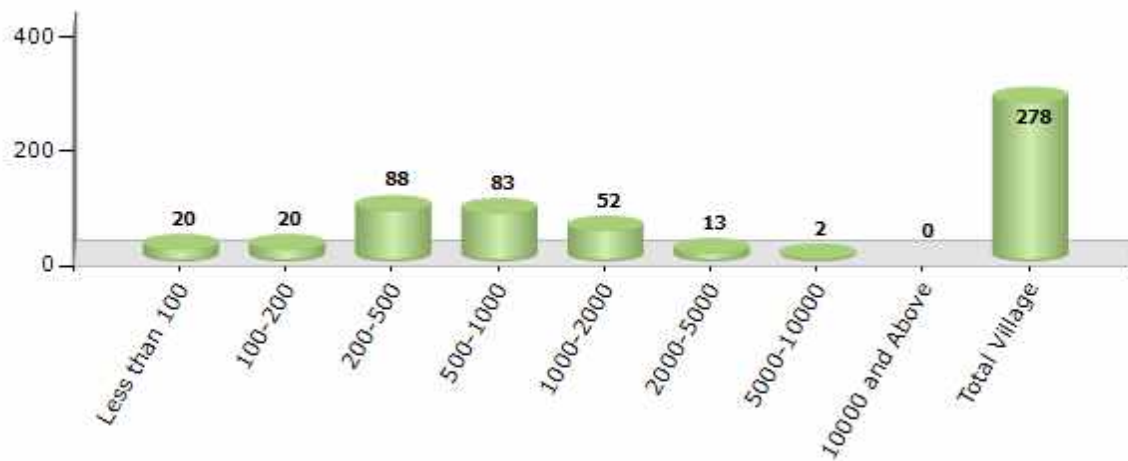
Contd....

Demographics

Number of Villages by Population Size - 2011

Less than 100	100-200	200-500	500-1000	1000-2000	2000-5000	5000-10000	10000 and Above	Total Village
20	20	88	83	52	13	2	0	278

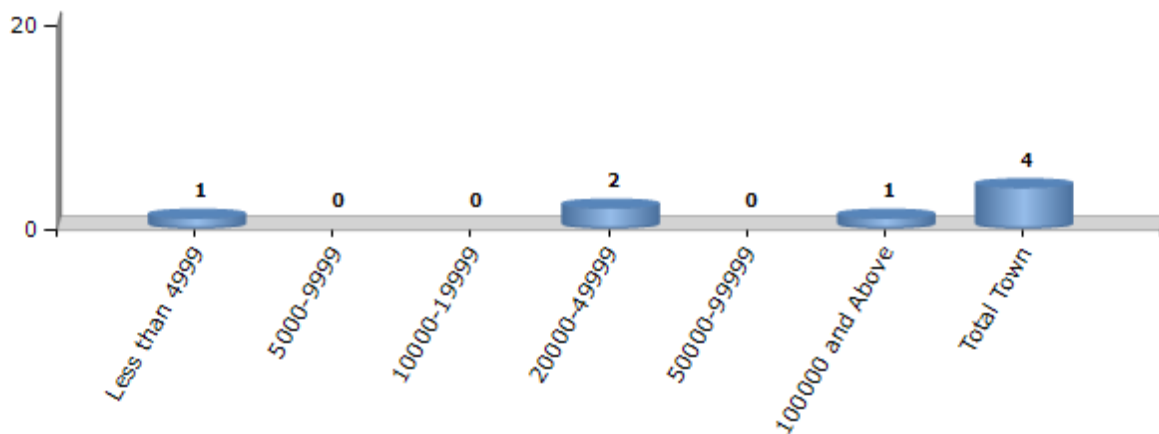
Number of Villages by Population Size - 2011



Number of Towns by Population Size - 2011

Less than 4999	5000-9999	10000-19999	20000-49999	50000-99999	100000 and Above	Total Town
1	0	0	2	0	1	4

Number of Towns by Population Size - 2011

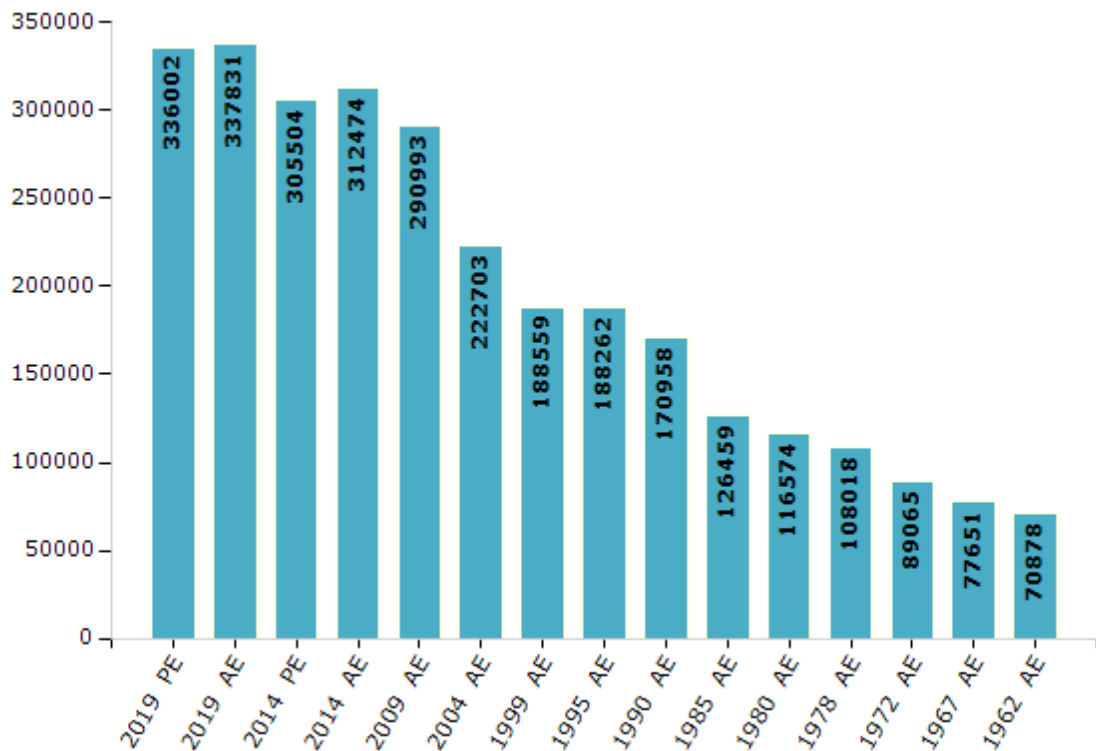


Electoral Features

Electors by Male & Female

Year	Male	Female	Others	Total	Year	Male	Female	Others	Total
2019 PE	169563	166430	9	336002	1999 AE	92362	96197	-	188559
2019 AE	170411	167411	9	337831	1995 AE	91696	96566	-	188262
2014 PE	154752	150752	0	305504	1990 AE	82903	88055	-	170958
2014 AE	158143	154330	1	312474	1985 AE	61794	64665	-	126459
2009 PE	-	-	-	-	1980 AE	53397	63177	-	116574
2009 AE	145328	145665	-	290993	1978 AE	49646	58372	-	108018
2004 PE	-	-	-	-	1972 AE	40338	48727	-	89065
2004 AE	110512	112191	-	222703	1967 AE	-	-	-	77651
1999 PE	-	-	-	-	1962 AE	-	-	-	70878

Number of Electors



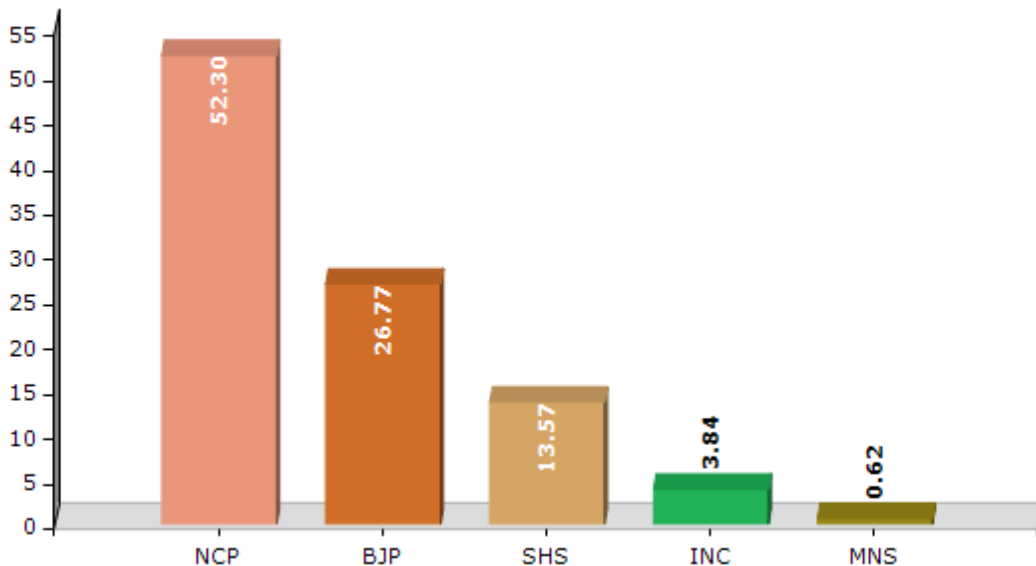
Note : AE : Assembly Election, PE : Assembly Segment of Parliamentary Election

Historical Summary Election Results

Summary Result of Assembly Election - 2014

Candidate Name	Party	Votes	Votes %
Bhonsle Shivendrasinh Abhaysinh	NCP	97964	52.3
Pawar Dipak Sahebrao	BJP	50151	26.77
Dagadu Haribhau Sakpal	SHS	25421	13.57
Rajani Dipak Pawar	INC	7187	3.84
Rahul Murlidhar Pawar	MNS	1164	0.62
Jagtap Dilip Shrirang	BSP	1096	0.59
Sagar Sharad Bhise	IND	892	0.48
Kamble Sandip Maruti	MVA	719	0.38
Abhijeet Vamanrao Awade-Bichukale	IND	392	0.21
	NOTA	2333	1.25

Votes Percentage of Top Parties - 2014



Polling Station Level Election Results

Number and Name of Polling Stations (PS) (2019 AE)

Number of Polling Stations	Name of Polling Stations	Number of Polling Stations	Name of Polling Stations
1	Z.P.Primary School Bondarwadi	22	G. P. Prath. Shala kelaghar
2	G. P. Prath. Shala bhuteghar	23	G. P. Prath. Shala ghataghar
3	Z.P.Primary School Vahite	24	G. P. Prath. Shala kharshibaramure
4	G. P. Prath. Shala ruighar	25	G. P. Prath. Shala akheegani
5	G. P. Prath. Shala bahule	26	G. P. Prath. Shala partevadi
6	G. P. Prath. Shala mukavali	27	G. P. Prath. Shala ambeghar T. Medha
7	G. P. Prath. Shala shindevadi	28	G. P. Prath. Shala vivar
8	G. P. Prath. Shala katavali	29	G. P. Prath. Shala pimpali
9	G. P. Prath. Shala valanjavadi	30	G. P. Prath. Shala asani
10	G. P. Prath. Shala belashi	31	G. P. Prath. Shala kavadi
11	G. P. Prath. Shala kedambe	32	G. P. Prath. Shala panas
12	G. P. Prath. Shala raegadivadi	33	G. P. Prath. Shala ambeghar T. Kudal
13	G. P. Prath. Shala varoshi	34	G. P. Prath. Shala ramavadi
14	G. P. Prath. Shala punavadi	35	G. P. Prath. Shala bamanevadi
15	G. P. Prath. Shala ranjani	36	G. P. Prath. Shala hatageghar
16	G. P. Prath. Shala vahaganv	37	G. P. Prath. Shala sayaghar
17	Z.P.Primary School Dapwadi	38	G. P. Prath. Shala valuth
18	G. P. Prath. Shala mahu	39	G. P. Prath. Shala gavadi
19	G. P. Prath. Shala dangareghar	40	G. P. Prath. Shala bhamaghar
20	G. P. Prath. Shala nandagane	41	G. P. Prath. Shala galadev
21	G. P. Prath. Shala kuraloshi	42	G. P. Prath. Shala sanapane

Contd....

Polling Station Level Election Results

Polling Station-wise Votes Secured by Overall Top Five Parties in Satara Assembly in Assembly Election (AE) under Satara Parliamentary Constituency in Maharashtra (2019)

Number of Polling Station	Winner - Bhonsle Shivendrasinh Abhaysinhraje (BJP)	Runner-up - Deepak Sahebrao Pawar (NCP)	3rd - Ashok Gorakhnath Dixit (VBA)	4th - Shivaji Narayan Bhosale (IND)	5th - Abhijit Wamanrao Awade-Bichukale (IND)	NOTA	Other	Total Votes Secured
36	387	198	23	5	3	10	2	628
37	46	63	0	0	0	0	0	109
38	314	184	15	4	2	4	3	526
39	272	118	21	5	1	2	1	420
40	159	7	0	1	0	1	0	168
41	181	7	2	7	1	2	2	202
42	212	215	5	1	1	4	1	439
43	176	80	4	4	1	2	2	269
44	101	26	0	0	0	3	1	131
45	258	54	3	3	1	0	0	319
46	318	210	9	3	0	5	1	546
47	119	32	1	1	1	2	0	156
48	126	51	2	0	0	0	0	179
49	90	240	0	2	0	0	1	333
50	114	282	21	2	1	3	3	426
51	142	203	4	1	0	5	0	355
52	79	53	1	2	2	0	0	137
53	306	208	5	0	3	4	6	532
54	185	25	11	5	0	2	1	229
55	305	188	3	2	1	1	0	500
56	183	81	1	0	3	3	0	271
57	113	27	0	2	0	1	0	143
58	231	9	2	0	0	1	0	243
59	116	39	2	1	0	2	0	160
60	154	37	2	7	2	1	2	205
61	227	199	6	4	1	2	3	442
62	184	255	27	3	2	0	4	475
63	289	308	12	4	4	6	1	624
64	93	163	0	0	1	0	0	257
65	428	476	8	2	2	7	0	923
66	364	253	17	0	0	3	0	637
67	248	182	2	2	1	3	1	439
68	166	231	8	3	4	6	1	419
69	272	380	0	2	5	4	2	665
70	292	291	2	3	1	3	0	592

Contd....

Polling Station Level Election Results

Winner, Runner-up and 3rd Party Position & Winning Margin According to Polling Stations in Satara Assembly in Assembly Election (AE) under Satara Parliamentary Constituency in Maharashtra (2019)

Polling Station Number	Winner Party	Winner Votes (%)	Runner-up Party	Runner-up Votes (%)	Winning Margin Votes (%)	Third Party	Third Party Votes (%)	Other Votes (%)
71	NCP	429 (65.2)	BJP	207 (31.46)	222 (33.74)	VBA	17 (2.58)	5 (0.76)
72	BJP	383 (55.67)	NCP	281 (40.84)	102 (14.83)	VBA	10 (1.45)	14 (2.03)
73	BJP	271 (49.54)	NCP	266 (48.63)	5 (0.91)	VBA	3 (0.55)	7 (1.28)
74	BJP	74 (52.11)	NCP	60 (42.25)	14 (9.86)	IND (SNB)	4 (2.82)	4 (2.82)
75	BJP	134 (81.21)	NCP	24 (14.55)	110 (66.66)	VBA	1 (0.61)	6 (3.64)
76	BJP	172 (65.65)	NCP	65 (24.81)	107 (40.84)	VBA	9 (3.44)	16 (6.11)
77	BJP	100 (69.93)	NCP	28 (19.58)	72 (50.35)	IND (SNB)	5 (3.5)	10 (6.99)
78	BJP	263 (51.57)	NCP	209 (40.98)	54 (10.59)	VBA	28 (5.49)	10 (1.96)
79	BJP	245 (54.32)	NCP	184 (40.8)	61 (13.52)	VBA	13 (2.88)	9 (2)
80	BJP	319 (58.86)	NCP	197 (36.35)	122 (22.51)	VBA	19 (3.51)	7 (1.29)
81	BJP	301 (55.84)	NCP	221 (41)	80 (14.84)	VBA	6 (1.11)	11 (2.04)
82	BJP	387 (51.19)	NCP	319 (42.2)	68 (8.99)	VBA	41 (5.42)	9 (1.19)
83	NCP	192 (83.84)	BJP	34 (14.85)	158 (68.99)	VBA	0 (0)	3 (1.31)
84	NCP	291 (53.3)	BJP	235 (43.04)	56 (10.26)	VBA	10 (1.83)	10 (1.83)
85	NCP	356 (48.97)	BJP	349 (48.01)	7 (0.96)	VBA	4 (0.55)	18 (2.48)
86	NCP	301 (54.53)	BJP	218 (39.49)	83 (15.04)	VBA	17 (3.08)	16 (2.9)
87	NCP	383 (55.67)	BJP	299 (43.46)	84 (12.21)	IND (SNB)	2 (0.29)	4 (0.58)
88	NCP	261 (48.24)	BJP	259 (47.87)	2 (0.37)	VBA	6 (1.11)	15 (2.77)
89	BJP	268 (51.34)	NCP	241 (46.17)	27 (5.17)	IND (SNB)	3 (0.57)	10 (1.92)
90	NCP	247 (49.5)	BJP	230 (46.09)	17 (3.41)	VBA	9 (1.8)	13 (2.61)
91	BJP	185 (64.46)	NCP	97 (33.8)	88 (30.66)	IND (SNB)	2 (0.7)	3 (1.05)
92	BJP	342 (48.86)	NCP	336 (48)	6 (0.86)	VBA	12 (1.71)	10 (1.43)
93	BJP	160 (69.57)	NCP	63 (27.39)	97 (42.18)	VBA	4 (1.74)	3 (1.3)
94	BJP	364 (59.38)	NCP	221 (36.05)	143 (23.33)	VBA	12 (1.96)	16 (2.61)
95	NCP	94 (53.41)	BJP	82 (46.59)	12 (6.82)	VBA	0 (0)	0 (0)
96	NCP	105 (73.43)	BJP	37 (25.87)	68 (47.56)	VBA	1 (0.7)	0 (0)
97	BJP	263 (67.09)	NCP	100 (25.51)	163 (41.58)	IND (SNB)	12 (3.06)	17 (4.34)
98	NCP	359 (58.85)	BJP	226 (37.05)	133 (21.8)	VBA	17 (2.79)	8 (1.31)
99	NCP	213 (58.36)	BJP	127 (34.79)	86 (23.57)	VBA	19 (5.21)	6 (1.64)
100	NCP	351 (50)	BJP	346 (49.29)	5 (0.71)	VBA	2 (0.28)	3 (0.43)
101	NCP	220 (48.78)	BJP	216 (47.89)	4 (0.89)	VBA	9 (2)	6 (1.33)
102	BJP	259 (59.82)	NCP	163 (37.64)	96 (22.18)	IND (AWAB)	4 (0.92)	7 (1.62)
103	BJP	384 (58.63)	NCP	262 (40)	122 (18.63)	VBA	2 (0.31)	7 (1.07)
104	BJP	234 (56.12)	NCP	169 (40.53)	65 (15.59)	VBA	12 (2.88)	2 (0.48)
105	BJP	43 (51.81)	NCP	31 (37.35)	12 (14.46)	IND (SNB)	3 (3.61)	6 (7.23)

Contd....

Socio-Economic Amenities - Rural

Access to Education Facilities

Particulars	Number of Villages (% of Population)				
	Available	Not Available	If Not Available (Distance of Nearest Facility)		
			A	B	C
Govt. Primary School	259 (99)	19 (1)	2 (0)	17 (1)	0 (0)
Private Primary School	9 (14)	269 (86)	0 (0)	0 (0)	0 (0)
Govt. Middle School	155 (82)	123 (18)	42 (6)	24 (3)	51 (7)
Private Middle School	7 (9)	271 (91)	2 (0)	2 (0)	1 (0)
Govt. Secondary School	37 (35)	241 (65)	93 (26)	48 (8)	79 (20)
Private Secondary School	12 (13)	266 (87)	6 (2)	5 (1)	1 (0)
Govt. Senior Secondary School	10 (14)	268 (86)	52 (21)	58 (23)	137 (36)
Private Senior Secondary School	1 (1)	277 (99)	6 (2)	8 (2)	6 (1)
Govt. Arts and Science Degree College	0 (0)	278 (100)	12 (7)	38 (19)	213 (67)
Private Arts and Science Degree College	0 (0)	278 (100)	0 (0)	5 (4)	10 (3)
Govt. Engineering College	1 (4)	277 (96)	5 (3)	26 (13)	210 (62)
Private Engineering College	0 (0)	278 (100)	0 (0)	3 (3)	33 (15)
Govt. Medicine College	0 (0)	278 (100)	3 (3)	20 (13)	240 (78)
Private Medicine College	0 (0)	278 (100)	0 (0)	3 (3)	12 (3)
Govt. Management Institute	0 (0)	278 (100)	3 (3)	20 (13)	240 (78)
Private Management Institute	0 (0)	278 (100)	0 (0)	3 (3)	12 (3)
Govt. Polytechnic	0 (0)	278 (100)	2 (2)	12 (8)	191 (62)
Private Polytechnic	2 (6)	276 (94)	1 (1)	12 (8)	58 (14)
Govt. Vocational Training School/ITI	1 (3)	277 (97)	4 (3)	32 (18)	233 (73)
Private Vocational Training School/ITI	1 (1)	277 (99)	0 (0)	2 (2)	5 (1)
Govt. Non Formal Training Centre	0 (0)	278 (100)	4 (3)	28 (16)	238 (78)
Private Non Formal Training Centre	0 (0)	278 (100)	0 (0)	1 (1)	7 (1)
Govt. School For Disabled	2 (3)	276 (97)	2 (2)	20 (14)	244 (76)
Private School For Disabled	0 (0)	278 (100)	0 (0)	3 (2)	7 (2)
Government Others	0 (0)	278 (100)	0 (0)	0 (0)	0 (0)
Private Others	25 (4)	253 (96)	0 (0)	0 (0)	0 (0)

Note : Distance A : Less than 5 km; B : Between 5-10 km; C : 10+ km.; Source : Data Analysis is based on 2011 Census.

DISCLAIMER

The Terms of Use and Disclaimer of Datanet India Private Limited (hereinafter referred to as "Datanet") for use of this analysis report of **Satara Assembly Constituency (Satara Vidhan Sabha)** :-

1. **Assembly Factbook™** is a Registered Trade Mark owned by Datanet.
2. All the maps are sketched and graphical representation only and have not been drawn to the scale and also not to represent the actual geographical area or boundary of the unit.
3. The data for the aforesaid analysis is based on authentic sources and has been culled from the various publications of Census, CSO and NSSO for district and block level data, various central and state government departments, Central & State Elections Commissions and the concerned Returning Officers' releases, Electoral Rolls, Election results and allied publications, internal assessment, surveys, estimates and analysis. Therefore, certain adjustment of data at micro level may have been done to arrive closer to the macro data.
4. Data have been provided on an "As Is" and "As AVAILABLE" basis
5. The colours shown in the maps or diagram and charts of a particular party, alliance or AC are indicative and do not represent them.
6. This publication which includes maps, sheets, graphs and data would be the property under copyright of Datanet only. The user may use these for its internal study, analysis and research purposes. It's public display, re-selling or any commercial uses by the user are not allowed.
7. Datanet has taken due care and caution in compilation and processing of data and allied information, but does not guarantee the accuracy, adequacy or completeness of any information/analysis and will be not responsible for any errors or omissions or for the results obtained from the use of such information/analysis.
8. All the contents for the publication have been culled from various authentic sources and Datanet reasonably believes such sources to be reliable, but does not make any representations, express or implied as to the accuracy or fitness of use of such information. The information or contents of the information/analysis do not constitute advice and should not be relied upon in making (or refraining from making) any decision. Any reliance placed upon the information provided by Datanet is the sole responsibility and strictly at the user's risk.
9. In no event will Datanet be liable for any damages (including, without limitation, damages for loss of business projects, or loss of profits) arising in contract, tort or otherwise from the use of or inability to use any of its contents, or from any action taken (or refrained from being taken) as a result of using the analysis or any of its contents. Datanet its directors, owners, editors, officials, employees, distributor and agents or any associate will not be liable for any errors in the information contained or any consequences arising from the use of the contents of the provided information/analysis.
10. If any provision of these terms and conditions is held invalid or illegal or unenforceable for any reason by any court of competent jurisdiction, such provision shall be severed and the remainder of provisions of the terms and conditions shall continue in full force and effect as if the Term of Use had been executed with the invalid, illegal or unenforceable provision eliminated.
11. If there are any discrepancies in the information provided, please bring it to attention of Datanet for suitable rectification measures.

**Buy Online This Complete Book At
Datanet India eBooks Store**

www.indiastatpublications.com

or go directly at

[http://www.indiastatpublications.com/
Assembly_factbook/Maharashtra/Satara/ Satara](http://www.indiastatpublications.com/Assembly_factbook/Maharashtra/Satara/Satara)

 **india**stat**elections**

ISBN : 978-93-5293-555-0



9 789352 935550