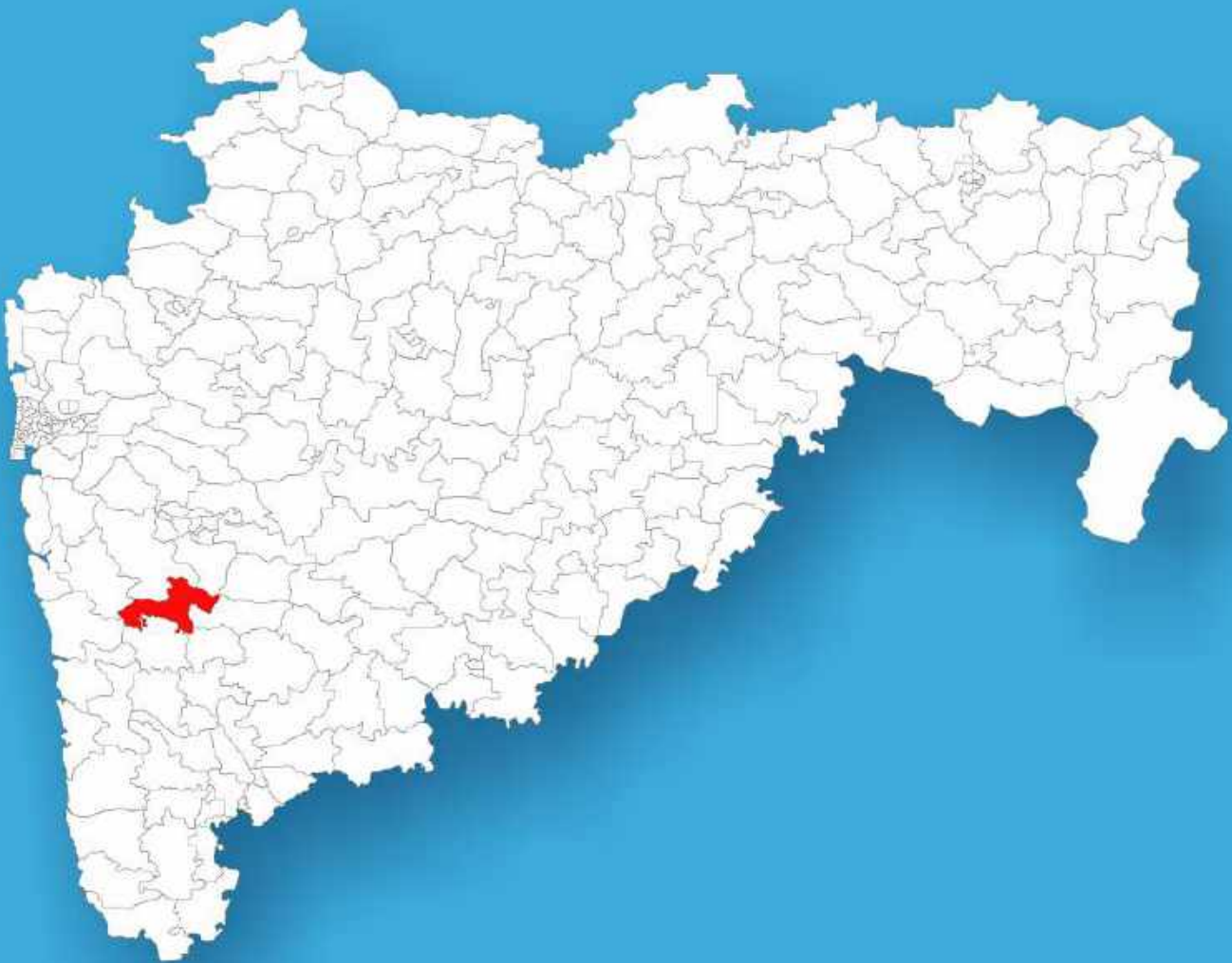




Maharashtra

# Assembly Factbook™

Wai Assembly Constituency



Key Electoral Data of Wai  
Assembly Constituency (Vidhan Sabha)

Maharashtra

# Assembly Factbook™

Wai Assembly Constituency



Wai Vidhan Sabha

## **Editor & Director**

Dr. R.K. Thukral

## **Research Editor**

Dr. Shafeeq Rahman

## **Compiled, Researched and Published by Datanet India Pvt. Ltd.**

D-100, 1st Floor,

Okhla Industrial Area, Phase-I,  
New Delhi- 110020.

Ph.: 91-11- 43580781-84

Email : support@indiastatpublications.com

Website : www.indiastatelections.com

## **Online Book Store :**

www.indiastatpublications.com

**Report No. :** AFB/MH-256-0125

**ISBN :** 978-93-5293-376-1

**First Edition :** January, 2018

**Eighth Updated Edition :** January, 2025

**Price :** Rs.11500/-

US\$ 310

**© Datanet India Pvt. Ltd.**

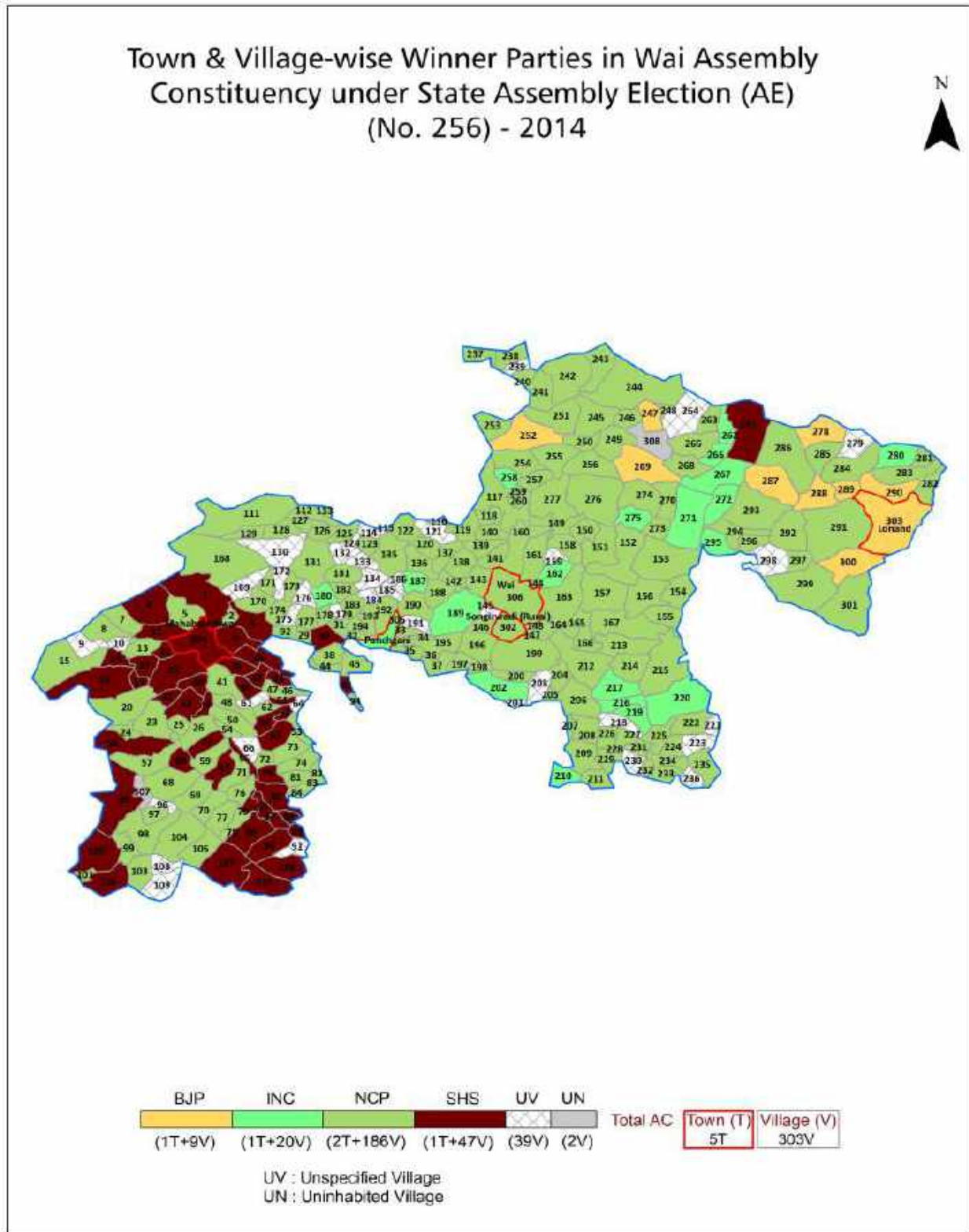
All rights reserved. No part of this book may be reproduced, stored in a retrieval system or transmitted in any form or by any means, mechanical photocopying, photographing, scanning, recording or otherwise without the prior written permission of the publisher. Please refer to Disclaimer at page no. 258 for the use of this publication.

Printed in India

# Contents

No.	Particulars	Page No.
	<b>Introduction</b>	
1	Assembly Constituency - (Vidhan Sabha) at a Glance   Features of Assembly as per Delimitation Commission of India (2008)	1-2
	<b>Location and Political Maps</b>	
2	Location Map   Boundaries of Assembly Constituency - (Vidhan Sabha in District   Boundaries of Assembly Constituency under Parliamentary Constituency - (Lok Sabha)   Town & Village-wise Winner Parties- 2024-PE, 2024-AE, 2019-PE, 2019-AE, 2014-PE and 2014-AE	3-10
	<b>Administrative Setup (2011)</b>	
3	District   Sub-district   Towns   Villages   Inhabited Villages   Uninhabited Villages   Village Panchayat   Intermediate Panchayat	11-26
	<b>Demographics (2011)</b>	
4	Population   Households   Rural/Urban Population   Towns and Villages by Population Size   Sex Ratio (Total & 0-6 Years)   Religious Population   Social Population   Literacy Rate	27-28
	<b>Electoral Features</b>	
5	Important Dates of Last Elections Held   Electors by Gender   Service Electors   Voters   Voters Turnout   Polling Stations & Average Number of Electors per Polling Station   Electors by Age Group   Present Elected Representatives	29-34
	<b>Historical Summary Election Results</b>	
6	Vote Share of Major Parties   Winning Margin (Number & Percentage   Polarity of Parties   Summary Result of Assembly Segment of Parliamentary Elections 2024, 2019, 2014, 2009, 2004 and 1999   Summary Result of Assembly Elections 2024, 2019, 2014, 2009, 2004, 1999, 1995, 1990, 1985, 1980, 1978, 1972, 1967 and 1962	35-56
	<b>Polling Station Level Election Results</b>	
7	Name and Number of Polling Station 2024-PE, 2024-AE, 2019-PE, 2019-AE, 2014-PE and 2014-AE   Polling Station-wise Electors, Voters & Voters Turnout 2024-PE, 2024-AE, 2019-PE, 2019-AE, 2014-PE and 2014-AE   Polling Station wise Elections Results 2024-PE, 2024-AE, 2019-PE, 2019-AE, 2014-PE & 2014-AE	57-236
	<b>Share of Assembly Constituency</b>	
8	Share of Assembly Constituency - (Vidhan Sabha) in State, District and Parliamentary Constituency - (Lok Sabha)	237
	<b>Socio-Economic Amenities (2011)</b>	
9	Access to Administrative Units   Agricultural, Manufacturing and Industrial Commodities   Demographic Indicators   Education   Health & Manpower   Drinking Water Supply   Sanitation   Entertainment and Recreations Infrastructure   Power   Food Allocation Distribution and Marketing of Agriculture Commodities Infrastructure   Transport and Road Infrastructure   Communication   Banking and Financial Services   Land Use   Irrigation Source	239-253
10	<b>Abbreviation &amp; Sources</b>	255-256
11	<b>Disclaimer</b>	258

Location & Political Map





## Administrative Setup

### List of Village Panchayat & Intermediate Panchayat (Block) Name - 2011

Village Name	Village Panchayat Name	Intermediate Panchayat Name
Abhepuri	Abhepuri	Wai
Achali	Achli	Mahabaleshwar
Adhal	Adhal	Mahabaleshwar
Ahire	Ahire	Mahabaleshwar
Ahire	Ahire	Khandala
Ajnuj	Ajni	Khandala
Akalpe	Akalpe	Mahabaleshwar
Akoshi	Akoshi	Wai
Ambarwadi	Ambarwadi	Khandala
Ambedara	Asare	Wai
Ambral	-	Mahabaleshwar
Amrutwadi	Amrutwadi	Wai
Amshi	Amshi	Mahabaleshwar
Anavadi	-	Wai
Andori	Andori	Khandala
Anpatwadi	Anpatwadi	Wai
Araw	Araw	Mahabaleshwar
Asagaon	Asgaon	Wai
Asale	Asale	Wai
Asare	Asare	Wai
Asawali	Asawali	Khandala
Atit	Atit	Khandala
Avakali	-	Mahabaleshwar
Awalan	Valne	Mahabaleshwar
Badewadi (N.V.)	-	Wai
Balakavadi	Kalum Balakwadi Group Grampanchayat	Wai
Baleghar	Baleghar	Wai
Balu patlachiwadi	Balu Patlachiwadi	Khandala
Bavda	Bavda	Khandala

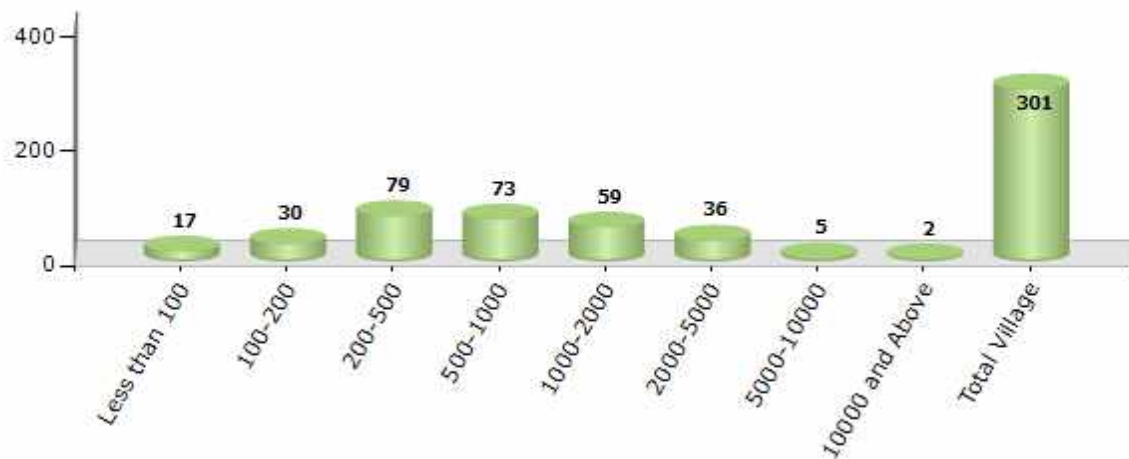
Contd....

## Demographics

### Number of Villages by Population Size - 2011

Less than 100	100-200	200-500	500-1000	1000-2000	2000-5000	5000-10000	10000 and Above	Total Village
17	30	79	73	59	36	5	2	301

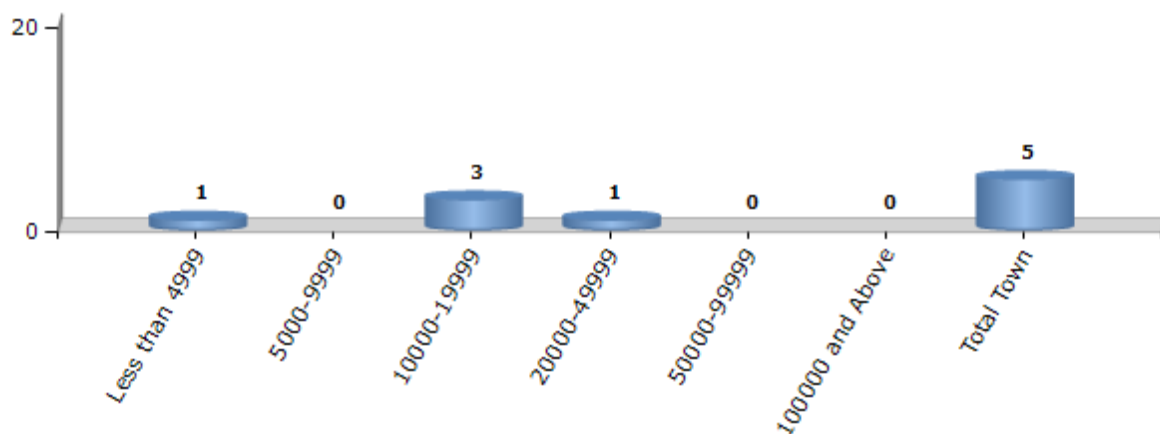
Number of Villages by Population Size - 2011



### Number of Towns by Population Size - 2011

Less than 4999	5000-9999	10000-19999	20000-49999	50000-99999	100000 and Above	Total Town
1	0	3	1	0	0	5

Number of Towns by Population Size - 2011

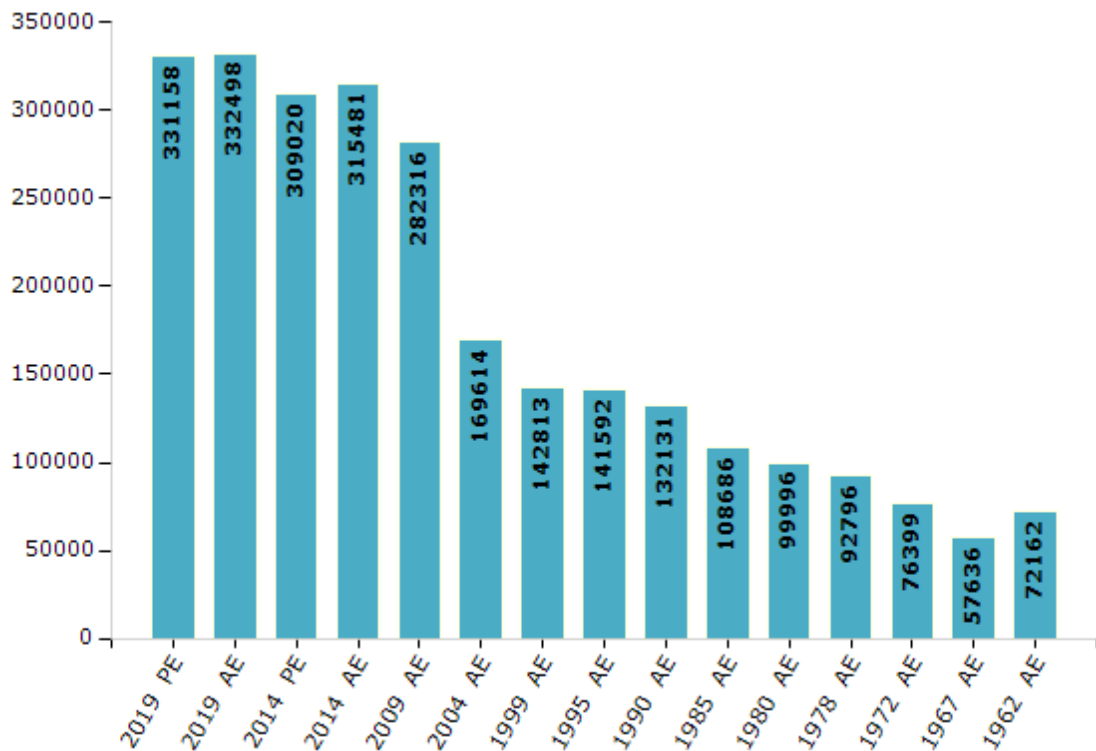


## Electoral Features

### Electors by Male & Female

Year	Male	Female	Others	Total	Year	Male	Female	Others	Total
2019 PE	167765	163389	4	331158	1999 AE	68169	74644	-	142813
2019 AE	168225	164268	5	332498	1995 AE	67213	74379	-	141592
2014 PE	157814	151206	0	309020	1990 AE	62518	69613	-	132131
2014 AE	160782	154699	0	315481	1985 AE	48913	59773	-	108686
2009 PE	-	-	-	-	1980 AE	44432	55564	-	99996
2009 AE	141772	140544	-	282316	1978 AE	40846	51950	-	92796
2004 PE	-	-	-	-	1972 AE	34052	42347	-	76399
2004 AE	83510	86104	-	169614	1967 AE	-	-	-	57636
1999 PE	-	-	-	-	1962 AE	-	-	-	72162

Number of Electors



Note : AE : Assembly Election, PE : Assembly Segment of Parliamentary Election

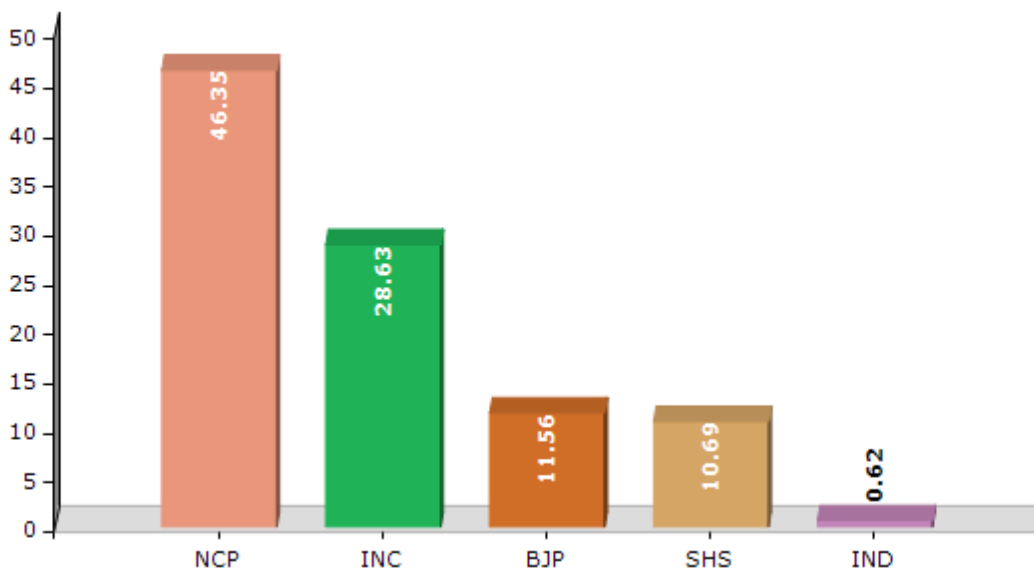


## Historical Summary Election Results

### Summary Result of Assembly Election - 2014

Candidate Name	Party	Votes	Votes %
Jadhav (Patil) Makrand Laxmanrao	NCP	101218	46.35
Bhosale Madan Prataprao	INC	62516	28.63
Jadhav Purushottam Bajirao	BJP	25255	11.56
Bavalekar Dattaray Maruti(D.M)	SHS	23343	10.69
Sanjay Namdev Gaikwad	IND	1362	0.62
Mayur Prakash Nal	MNS	1114	0.51
Kadale Sunil Bhikaji	IND	1039	0.48
Vijay Sahebrao Wankhede	IND	521	0.24
More Rajan Waman	BSP	514	0.24
Umesh Mukund Waghmare	IND	185	0.08
	NOTA	1325	0.61

Votes Percentage of Top Parties - 2014



## Polling Station Level Election Results

### Number and Name of Polling Stations (PS) (2019 AE)

Number of Polling Stations	Name of Polling Stations	Number of Polling Stations	Name of Polling Stations
1	Z.P. Primary School Bhataghar Room No 1	22	Z.P. Primary School Shirwal Boys New Building southside Room No 4
2	Z.P. Primary School Wadwadi	23	Z.P. Primary School Pisalwadi
3	Z.P. Primary School Rajewadi Room No 1	24	Jilha Parishad Prathamik Shala Dhanagaravadi
4	Z.P. Primary School Wing Room No 2	25	Z.P. Primary School Bholi Room No. 3
5	Z.P. Primary School Wing Room No 5	26	Z.P. Primary School Bholi Room No. 4
6	Z.P. Primary School Guthale Room No 4	27	Z.P. Primary School Shekhamirwadi New Building
7	Z.P. Primary School Shindewadi Westside Room No 1	28	Z.P. Primary School Loni Southside Room No 1
8	Jilha Parishad Prathamik Shindevadi Shala Kholi No	29	Jilha Parishad Prathamik Shala Tondal Kholi Kr4
9	Z.P. Primary School Shirwal Girls Main Hall	30	Z.P. Primary School Bhade Near Post office Eastside Room No 2
10	Z.P. Primary School Shirwal girls WestSide Room No 1	31	Z.P. Primary School Bhade Near Post office Eastside Room No 1
11	Adarsh Vidhyalay Shirwal Westside Room No 1	32	Z.P. Primary School Bhade Near Post office Westside Room No 1
12	Adarsh Vidhyalay Shirwal Westside Room No 2	33	Jilha Parishad Prathamik Shala Vathar Bu A Kholi N
13	Z.P. Primary School Shirwal Girls South Side Room No 1	34	Z.P. Primary School Wathar Budruk Room No 1
14	Z.P. Primary School Shirwal Girls South Side Room No 2	35	Jilha Parishad Prathamik Shala Vathar Vasahat Khol
15	Adarsh Vidhyalay Shirwal Eastside Room No 1	36	Jilha Parishad Prathamik Shala Shedagevadi Kholi N
16	Adarsh Vidhyalay Shirwal Eastside Room No 2	37	Z.P. New Primary School Andori Westfacing building Northside Room No. 2
17	Z.P. Primary School Shirwal Boys Old Building Westside Room No 3	38	Z.P. New Primary School Andori Westfacing building Southside Room No. 2
18	Z.P. Primary School Shirwal Boys Old Building Westside Room No 4	39	Z.P. New Primary School Andori Westfacing building Southside Room No. 1
19	Z.P. Primary School Shirwal Boys Old Building Westside Room No 5	40	Jilha Parishad Prathamik Shala Pipare Bu A Kholi N
20	Z.P. Primary School Shirwal Boys Old Building Westside Room No 6	41	Z.P. Primary School Pimpare Budruk Dhaygude Mala Room No 2
21	Z.P. Primary School Shirwal Boys New Building southside Room No 2	42	Z.P. Primary School Balupatlachiwadi Room No 1

Contd....

## Polling Station Level Election Results

### Polling Station-wise Votes Secured by Overall Top Five Parties in Wai Assembly in Assembly Election (AE) under Satara Parliamentary Constituency in Maharashtra (2019)

Number of Polling Station	Winner - Makrand Laxmanrao Jadhav (Patil) (NCP)	Runner-up - Madan Prataprao Bhosale (BJP)	3rd - Mahanawar Ramdas Bhiva (VBA)	4th - Dipak Keshav Kakade (BSP)	5th - Dhanraj Maruti Kamble (CPI)	NOTA	Other	Total Votes Secured
36	361	221	1	12	4	5	2	606
37	456	446	7	13	17	8	20	967
38	303	120	95	1	1	4	2	526
39	266	240	2	2	3	0	1	514
40	468	142	3	1	1	2	1	618
41	625	155	12	9	10	3	11	825
42	351	159	18	3	5	4	8	548
43	345	218	2	3	2	5	9	584
44	398	149	19	2	2	2	10	582
45	549	112	10	2	5	3	7	688
46	297	110	31	4	1	5	2	450
47	247	93	36	4	0	6	6	392
48	196	110	10	6	1	1	8	332
49	244	152	14	5	1	4	5	425
50	261	130	22	9	5	1	2	430
51	332	206	41	10	2	4	8	603
52	274	149	7	2	0	7	7	446
53	324	82	6	1	1	1	6	421
54	208	106	3	3	4	1	3	328
55	332	146	1	2	5	4	6	496
56	280	128	8	1	0	0	2	419
57	267	147	10	3	1	4	2	434
58	210	155	3	2	0	2	6	378
59	161	124	3	3	1	5	2	299
60	188	189	5	3	1	7	1	394
61	174	148	1	2	2	2	7	336
62	154	151	0	4	1	1	2	313
63	264	195	1	6	5	3	1	475
64	191	145	0	2	0	3	4	345
65	212	207	3	7	5	3	9	446
66	268	117	4	3	2	2	7	403
67	375	131	2	1	3	3	2	517
68	158	180	7	6	6	3	4	364
69	381	375	6	13	6	9	5	795
70	499	313	13	7	14	3	11	860

Contd....

## Polling Station Level Election Results

### Winner, Runner-up and 3rd Party Position & Winning Margin According to Polling Stations in Wai Assembly in Assembly Election (AE) under Satara Parliamentary Constituency in Maharashtra (2019)

Polling Station Number	Winner Party	Winner Votes (%)	Runner-up Party	Runner-up Votes (%)	Winning Margin Votes (%)	Third Party	Third Party Votes (%)	Other Votes (%)
71	NCP	246 (48.33)	BJP	223 (43.81)	23 (4.52)	BSP	16 (3.14)	24 (4.72)
72	BJP	382 (52.84)	NCP	308 (42.6)	74 (10.24)	CPI	11 (1.52)	22 (3.04)
73	NCP	411 (57.08)	BJP	262 (36.39)	149 (20.69)	VBA	25 (3.47)	22 (3.06)
74	NCP	388 (58.43)	BJP	242 (36.45)	146 (21.98)	BSP	11 (1.66)	23 (3.46)
75	NCP	429 (53.29)	BJP	328 (40.75)	101 (12.54)	VBA	10 (1.24)	38 (4.72)
76	NCP	380 (49.41)	BJP	344 (44.73)	36 (4.68)	BSP	13 (1.69)	32 (4.16)
77	BJP	300 (54.45)	NCP	229 (41.56)	71 (12.89)	BSP	4 (0.73)	18 (3.27)
78	NCP	359 (58.09)	BJP	242 (39.16)	117 (18.93)	VBA	3 (0.49)	14 (2.27)
79	BJP	397 (50.19)	NCP	373 (47.16)	24 (3.03)	BSP	6 (0.76)	15 (1.9)
80	NCP	507 (59.79)	BJP	307 (36.2)	200 (23.59)	VBA	14 (1.65)	20 (2.36)
81	NCP	476 (72.01)	BJP	169 (25.57)	307 (46.44)	CPI	7 (1.06)	9 (1.36)
82	NCP	486 (60.67)	BJP	300 (37.45)	186 (23.22)	VBA	6 (0.75)	9 (1.12)
83	NCP	395 (52.25)	BJP	352 (46.56)	43 (5.69)	BSP	2 (0.26)	7 (0.93)
84	NCP	500 (51.39)	BJP	429 (44.09)	71 (7.3)	BSP	13 (1.34)	31 (3.19)
85	BJP	311 (48.98)	NCP	283 (44.57)	28 (4.41)	BSP	14 (2.2)	27 (4.25)
86	NCP	415 (57.08)	BJP	293 (40.3)	122 (16.78)	BSP	5 (0.69)	14 (1.93)
87	NCP	463 (59.06)	BJP	272 (34.69)	191 (24.37)	CPI	14 (1.79)	35 (4.46)
88	NCP	106 (79.7)	BJP	25 (18.8)	81 (60.9)	BSP	2 (1.5)	0 (0)
89	BJP	771 (79.16)	NCP	156 (16.02)	615 (63.14)	BSP	18 (1.85)	29 (2.98)
90	BJP	764 (79.83)	NCP	146 (15.26)	618 (64.57)	BSP	18 (1.88)	29 (3.03)
91	NCP	232 (49.05)	BJP	220 (46.51)	12 (2.54)	BSP	8 (1.69)	13 (2.75)
92	NCP	276 (55.42)	BJP	158 (31.73)	118 (23.69)	VBA	36 (7.23)	28 (5.62)
93	NCP	181 (55.18)	BJP	139 (42.38)	42 (12.8)	CPI	3 (0.91)	5 (1.52)
94	BJP	267 (56.81)	NCP	179 (38.09)	88 (18.72)	BSP	8 (1.7)	16 (3.4)
95	BJP	496 (60.56)	NCP	285 (34.8)	211 (25.76)	VBA	12 (1.47)	26 (3.17)
96	NCP	146 (48.99)	BJP	135 (45.3)	11 (3.69)	CPI	8 (2.68)	9 (3.02)
97	NCP	193 (66.55)	BJP	91 (31.38)	102 (35.17)	BSP	2 (0.69)	4 (1.38)
98	NCP	163 (59.49)	BJP	99 (36.13)	64 (23.36)	VBA	7 (2.55)	5 (1.82)
99	NCP	366 (54.71)	BJP	220 (32.88)	146 (21.83)	VBA	43 (6.43)	40 (5.98)
100	NCP	297 (51.56)	BJP	251 (43.58)	46 (7.98)	CPI	8 (1.39)	20 (3.47)
101	NCP	291 (51.69)	BJP	241 (42.81)	50 (8.88)	VBA	16 (2.84)	15 (2.66)
102	NCP	207 (49.29)	BJP	202 (48.1)	5 (1.19)	VBA	4 (0.95)	7 (1.67)
103	NCP	282 (54.23)	BJP	213 (40.96)	69 (13.27)	BSP	5 (0.96)	20 (3.85)
104	NCP	208 (57.3)	BJP	137 (37.74)	71 (19.56)	BSP	4 (1.1)	14 (3.86)
105	NCP	421 (61.28)	BJP	246 (35.81)	175 (25.47)	CPI	4 (0.58)	16 (2.33)

Contd....

## Socio-Economic Amenities - Rural

### Access to Education Facilities

Particulars	Number of Villages (% of Population)				
	Available	Not Available	If Not Available (Distance of Nearest Facility)		
			A	B	C
Govt. Primary School	284 (100)	17 (0)	10 (0)	7 (0)	0 (0)
Private Primary School	8 (13)	293 (87)	0 (0)	0 (0)	0 (0)
Govt. Middle School	157 (84)	144 (16)	65 (7)	34 (3)	37 (4)
Private Middle School	10 (14)	291 (86)	5 (1)	0 (0)	1 (0)
Govt. Secondary School	57 (52)	244 (48)	77 (15)	66 (11)	71 (14)
Private Secondary School	10 (13)	291 (87)	15 (4)	8 (2)	3 (0)
Govt. Senior Secondary School	18 (28)	283 (72)	39 (13)	84 (30)	120 (18)
Private Senior Secondary School	1 (0)	300 (100)	12 (4)	21 (6)	6 (2)
Govt. Arts and Science Degree College	2 (8)	299 (92)	12 (6)	54 (20)	184 (49)
Private Arts and Science Degree College	0 (0)	301 (100)	9 (3)	20 (7)	20 (6)
Govt. Engineering College	0 (0)	301 (100)	4 (1)	24 (9)	162 (33)
Private Engineering College	0 (0)	301 (100)	4 (2)	3 (1)	104 (53)
Govt. Medicine College	0 (0)	301 (100)	2 (1)	9 (3)	257 (83)
Private Medicine College	0 (0)	301 (100)	0 (0)	1 (0)	32 (13)
Govt. Management Institute	0 (0)	301 (100)	2 (1)	9 (3)	257 (83)
Private Management Institute	0 (0)	301 (100)	0 (0)	1 (0)	32 (13)
Govt. Polytechnic	0 (0)	301 (100)	3 (1)	16 (5)	200 (64)
Private Polytechnic	1 (0)	300 (100)	6 (3)	6 (2)	69 (24)
Govt. Vocational Training School/ITI	0 (0)	301 (100)	14 (8)	43 (17)	230 (71)
Private Vocational Training School/ITI	1 (0)	300 (100)	0 (0)	3 (1)	10 (3)
Govt. Non Formal Training Centre	0 (0)	301 (100)	6 (2)	18 (6)	253 (85)
Private Non Formal Training Centre	0 (0)	301 (100)	2 (1)	5 (1)	17 (5)
Govt. School For Disabled	1 (5)	300 (95)	2 (2)	11 (4)	256 (80)
Private School For Disabled	0 (0)	301 (100)	2 (2)	8 (2)	21 (4)
Government Others	0 (0)	301 (100)	0 (0)	0 (0)	0 (0)
Private Others	46 (16)	255 (84)	0 (0)	0 (0)	0 (0)

Note : Distance A : Less than 5 km; B : Between 5-10 km; C : 10+ km.; Source : Data Analysis is based on 2011 Census.

## DISCLAIMER

The Terms of Use and Disclaimer of Datanet India Private Limited (hereinafter referred to as "Datanet") for use of this analysis report of **Wai Assembly Constituency (Wai Vidhan Sabha)** :-

1. **Assembly Factbook™** is a Registered Trade Mark owned by Datanet.
2. All the maps are sketched and graphical representation only and have not been drawn to the scale and also not to represent the actual geographical area or boundary of the unit.
3. The data for the aforesaid analysis is based on authentic sources and has been culled from the various publications of Census, CSO and NSSO for district and block level data, various central and state government departments, Central & State Elections Commissions and the concerned Returning Officers' releases, Electoral Rolls, Election results and allied publications, internal assessment, surveys, estimates and analysis. Therefore, certain adjustment of data at micro level may have been done to arrive closer to the macro data.
4. Data have been provided on an "As Is" and "As AVAILABLE" basis
5. The colours shown in the maps or diagram and charts of a particular party, alliance or AC are indicative and do not represent them.
6. This publication which includes maps, sheets, graphs and data would be the property under copyright of Datanet only. The user may use these for its internal study, analysis and research purposes. It's public display, re-selling or any commercial uses by the user are not allowed.
7. Datanet has taken due care and caution in compilation and processing of data and allied information, but does not guarantee the accuracy, adequacy or completeness of any information/analysis and will be not responsible for any errors or omissions or for the results obtained from the use of such information/analysis.
8. All the contents for the publication have been culled from various authentic sources and Datanet reasonably believes such sources to be reliable, but does not make any representations, express or implied as to the accuracy or fitness of use of such information. The information or contents of the information/analysis do not constitute advice and should not be relied upon in making (or refraining from making) any decision. Any reliance placed upon the information provided by Datanet is the sole responsibility and strictly at the user's risk.
9. In no event will Datanet be liable for any damages (including, without limitation, damages for loss of business projects, or loss of profits) arising in contract, tort or otherwise from the use of or inability to use any of its contents, or from any action taken (or refrained from being taken) as a result of using the analysis or any of its contents. Datanet its directors, owners, editors, officials, employees, distributor and agents or any associate will not be liable for any errors in the information contained or any consequences arising from the use of the contents of the provided information/analysis.
10. If any provision of these terms and conditions is held invalid or illegal or unenforceable for any reason by any court of competent jurisdiction, such provision shall be severed and the remainder of provisions of the terms and conditions shall continue in full force and effect as if the Term of Use had been executed with the invalid, illegal or unenforceable provision eliminated.
11. If there are any discrepancies in the information provided, please bring it to attention of Datanet for suitable rectification measures.



**Buy Online This Complete Book At**  
**Datanet India eBooks Store**

[www.indiastatpublications.com](http://www.indiastatpublications.com)

or go directly at

[http://www.indiastatpublications.com/  
Assembly\\_factbook/Maharashtra/Satara/Wai](http://www.indiastatpublications.com/Assembly_factbook/Maharashtra/Satara/Wai)

**i** indiastat**elections**

