



Maharashtra

# Assembly Factbook™

Nevasa Assembly Constituency



Key Electoral Data of Nevasa  
Assembly Constituency (Vidhan Sabha)

Maharashtra

# Assembly Factbook™

Nevasa Assembly Constituency



Nevasa Vidhan Sabha

## **Editor & Director**

Dr. R.K. Thukral

## **Research Editor**

Dr. Shafeeq Rahman

## **Compiled, Researched and Published by Datanet India Pvt. Ltd.**

D-100, 1st Floor,

Okhla Industrial Area, Phase-I,  
New Delhi- 110020.

Ph.: 91-11- 43580781-84

Email : support@indiastatpublications.com

Website : www.indiastatelections.com

## **Online Book Store :**

www.indiastatpublications.com

**Report No. :** AFB/MH-221-0125

**ISBN :** 978-93-5293-304-4

**First Edition :** January, 2018

**Eighth Updated Edition :** January, 2025

**Price :** Rs.11500/-

US\$ 310

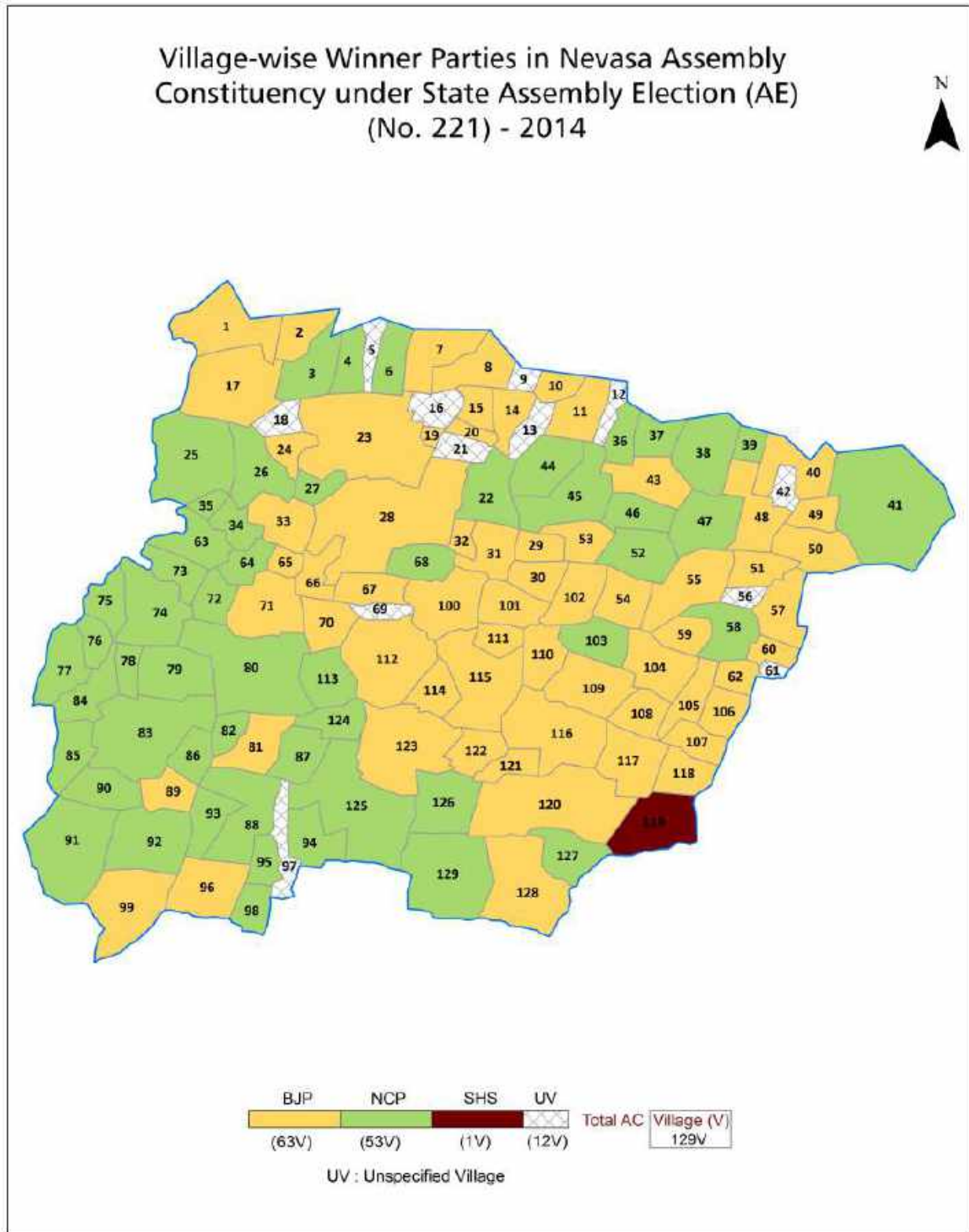
**© Datanet India Pvt. Ltd.**

All rights reserved. No part of this book may be reproduced, stored in a retrieval system or transmitted in any form or by any means, mechanical photocopying, photographing, scanning, recording or otherwise without the prior written permission of the publisher. Please refer to Disclaimer at page no. 209 for the use of this publication.

Printed in India

No.	Particulars	Page No.
	<b>Introduction</b>	
1	Assembly Constituency - (Vidhan Sabha) at a Glance   Features of Assembly as per Delimitation Commission of India (2008)	1-2
	<b>Location and Political Maps</b>	
2	Location Map   Boundaries of Assembly Constituency - (Vidhan Sabha in District   Boundaries of Assembly Constituency under Parliamentary Constituency - (Lok Sabha)   Village-wise Winner Parties- 2024-PE, 2024-AE, 2019-PE, 2019-AE, 2014-PE, 2014-AE, 2009-PE and 2009-AE	3-10
	<b>Administrative Setup (2011)</b>	
3	District   Sub-district   Towns   Villages   Inhabited Villages   Uninhabited Villages   Village Panchayat   Intermediate Panchayat	11-17
	<b>Demographics (2011)</b>	
4	Population   Households   Rural/Urban Population   Villages by Population Size   Sex Ratio (Total & 0-6 Years)   Religious Population   Social Population   Literacy Rate	18-19
	<b>Electoral Features</b>	
5	Important Dates of Last Elections Held   Electors by Gender   Service Electors   Voters   Voters Turnout   Polling Stations & Average Number of Electors per Polling Station   Electors by Age Group   Present Elected Representatives	20-25
	<b>Historical Summary Election Results</b>	
6	Vote Share of Major Parties   Winning Margin (Number & Percentage   Polarity of Parties   Summary Result of Assembly Segment of Parliamentary Elections 2024, 2019, 2014 and 2009   Summary Result of Assembly Elections 2024, 2019, 2014 and 2009	26-35
	<b>Polling Station Level Election Results</b>	
7	Name and Number of Polling Station 2024-PE, 2024-AE, 2019-PE, 2019-AE, 2014-PE, 2014-AE, 2009-PE and 2009-AE   Polling Station-wise Electors, Voters & Voters Turnout 2024-PE, 2024-AE, 2019-PE, 2019-AE, 2014-PE, 2014-AE, 2009-PE and 2009-AE   Polling Station wise Elections Results 2024-PE, 2024-AE, 2019-PE, 2019-AE, 2014-PE, 2014-AE, 2009-PE and 2009-AE	36-187
	<b>Share of Assembly Constituency</b>	
8	Share of Assembly Constituency - (Vidhan Sabha) in State, District and Parliamentary Constituency - (Lok Sabha)	188
	<b>Socio-Economic Amenities (2011)</b>	
9	Access to Administrative Units   Agricultural, Manufacturing and Industrial Commodities   Demographic Indicators   Education   Health & Manpower   Drinking Water Supply   Sanitation   Entertainment and Recreations Infrastructure   Power   Food Allocation Distribution and Marketing of Agriculture Commodities Infrastructure   Transport and Road Infrastructure   Communication   Banking and Financial Services   Land Use   Irrigation Source	190-204
10	<b>Abbreviation &amp; Sources</b>	206-207
11	<b>Disclaimer</b>	209

Location & Political Map



## Administrative Setup

### List of Village Panchayat & Intermediate Panchayat (Block) Name - 2011

Village Name	Village Panchayat Name	Intermediate Panchayat Name
Amalner	-	Nevasa
Antarwali	-	Nevasa
Babhulkhede	-	Nevasa
Babhulwedhe	Usthal Dumala	Nevasa
Bahirwadi	Bahirwadi	Nevasa
Baku Pimpalgaon	Baku Pimpalgaon	Nevasa
Barhanpur	Barhanpur	Nevasa
Belhekarwadi	Belhekarwadi	Nevasa
Belpandhari	Nevasa	Nevasa
Belpimpalgaon	Belpimpalgaon	Nevasa
Bhalgaon	Bhalgaon	Nevasa
Bhanashiware	Bhanashiware	Nevasa
Bhende BK.	-	Nevasa
Bhende Kh.	-	Nevasa
Borgaon	Nevasa	Nevasa
Chanda	-	Nevasa
Chilekhanwadi	-	Nevasa
Chinchban	Chinchban	Nevasa
Dedgaon	-	Nevasa
Deogaon	-	Nevasa
Deosade	-	Nevasa
Dhamori	Bahirwadi	Nevasa
Dhangarwadi	Narayanwadi	Nevasa
Dhangarwadi	Dhangarwadi	Nevasa
Dighi	-	Nevasa
Fattepur	-	Nevasa
Galnimb	Galanib	Nevasa
Ganeshwadi	Ganeshwadi	Nevasa
Georai	-	Nevasa

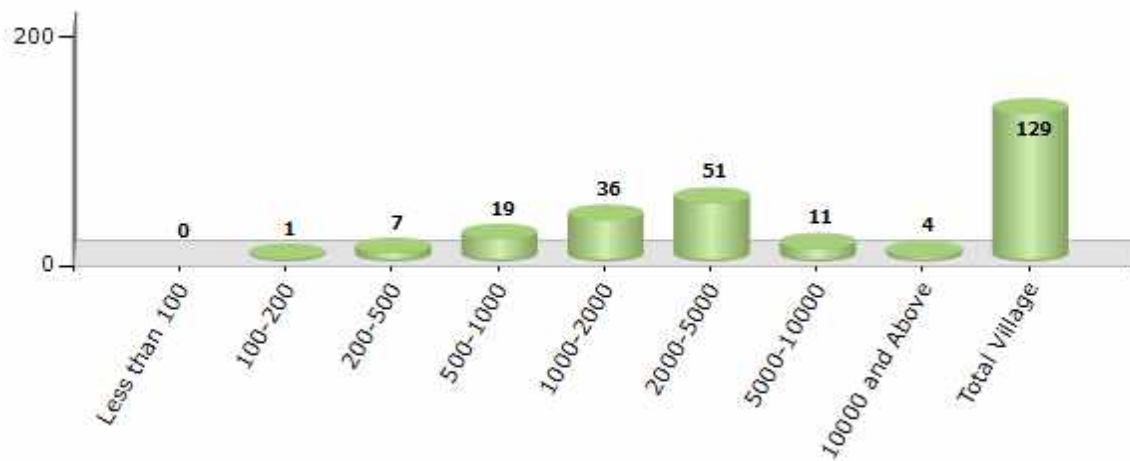
Contd....

**Demographics**

**Number of Villages by Population Size - 2011**

Less than 100	100-200	200-500	500-1000	1000-2000	2000-5000	5000-10000	10000 and Above	Total Village
0	1	7	19	36	51	11	4	129

Number of Villages by Population Size - 2011

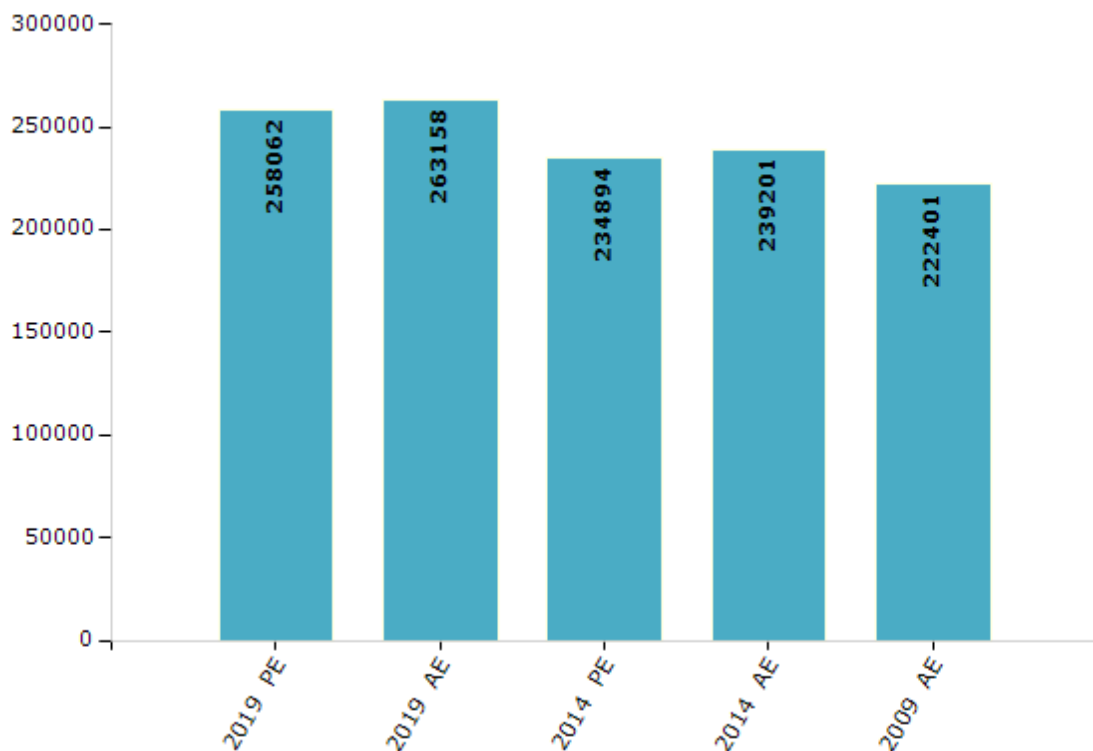


## Electoral Features

### Electors by Male & Female

Year	Male	Female	Others	Total	Year	Male	Female	Others	Total
2019 PE	135876	122184	2	258062	1999 AE	-	-	-	-
2019 AE	138223	124933	2	263158	1995 AE	-	-	-	-
2014 PE	125026	109868	0	234894	1990 AE	-	-	-	-
2014 AE	127154	112047	0	239201	1985 AE	-	-	-	-
2009 PE	-	-	-	-	1980 AE	-	-	-	-
2009 AE	116051	106350	-	222401	1978 AE	-	-	-	-
2004 PE	-	-	-	-	1972 AE	-	-	-	-
2004 AE	-	-	-	-	1967 AE	-	-	-	-
1999 PE	-	-	-	-	1962 AE	-	-	-	-

Number of Electors



**Note :** AE : Assembly Election, PE : Assembly Segment of Parliamentary Election

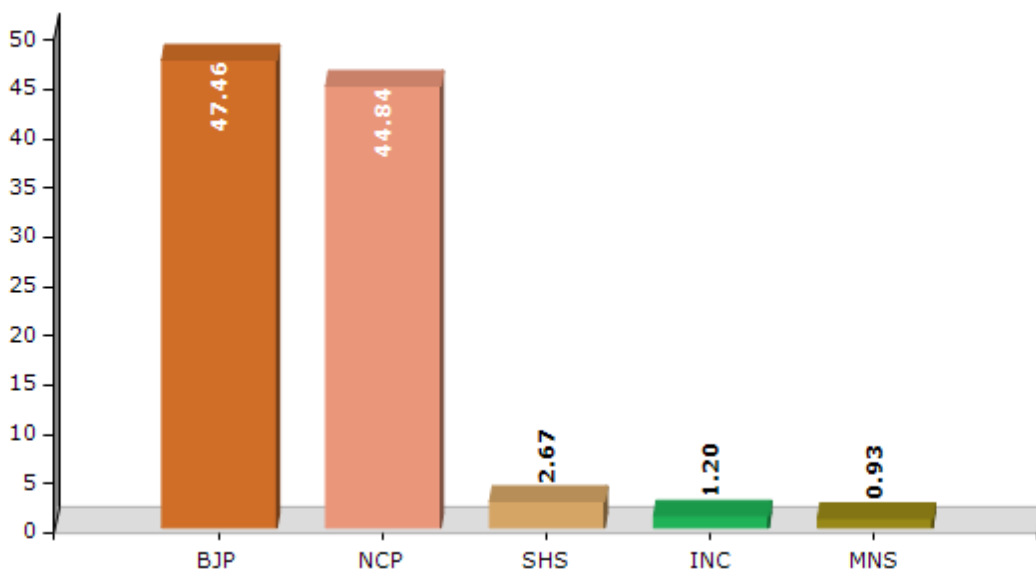


## Historical Summary Election Results

### Summary Result of Assembly Election - 2014

Candidate Name	Party	Votes	Votes %
Balasaheb Alias Dadasaheb Damodhar Murkute	BJP	84570	47.46
Gadakh Shankarrao Yashwantrao	NCP	79911	44.84
Sahebrao Haribhau Ghadge Patil	SHS	4766	2.67
Dilip Vitthal Wakchaure	INC	2139	1.2
Mote Dilip Uttamrao	MNS	1654	0.93
Ajit Namdev Phatake	IND	1563	0.88
Sudhir Natha Vairagar	IND	934	0.52
Sunil Marks Ghorpade	BSP	379	0.21
Pardeshi Vitthal Kapurchand	IND	262	0.15
Deshmukh Sardar Ikbal	IND	236	0.13
Kusalkar Sandip Ashok	BMUP	205	0.12
	NOTA	1590	0.89

Votes Percentage of Top Parties - 2014



## Polling Station Level Election Results

### Number and Name of Polling Stations (PS) (2019 AE)

Number of Polling Stations	Name of Polling Stations	Number of Polling Stations	Name of Polling Stations
1	Z.P. School, Bhalgaon East Side Room No. 3	22	Z.P. School, Toka South Side, Room No. 5
2	Z.P. School, Ustal Khalsa East Side, Room No. 1	23	Z.P. School, Baku Pimpalgaon North Side Room No. 1
3	Z.P. School, Suregaon / Ganga east side, Room No. 4	24	Z.P. School, Khadka East Side, Room No. 1
4	Z.P. School, Suregaon / Ganga East Side, Room No. 2	25	Z.P. School, Khadka East Side, Room No. 2
5	Z.P. School, Belpandhari West Side, Room No.1	26	Z.P. School, Chichban South Side, Room No. 1
6	Z.P. School, Jainpur, North Side, Room No. 2	27	Z.P. School, Puntagaon (Old) South side Room No. 1
7	Z.P. School, Ghogargaon East side, Room No. 1	28	Z.P. School, Puntagaon (New) East side,. Room No. 1
8	Z.P. School, Ghogargaon East side, Room No. 3	29	Z.P. School, Pachegaon West side Room No. 1
9	Z.P. School, Ghogargaon East side, Room No. 5	30	Z.P. School, Pachegaon West side Room No. 2
10	Z.P. School, Belpimpalgaon East side,. Room No. 2	31	Z.P. School, Pachegaon West Side Room No. 3
11	Z.P. School, Belpimpalgaon East side,. Room No. 4	32	Z.P. School, Pachegaon West Side Room No. 4
12	Z.P. School, Belpimpalgaon East side,. Room No. 9	33	Z.P. School, Imampur North Side, Room No. 1
13	Z.P. School, Newasa Bu. Western side Room No. 1	34	Z.P. School, Khupti East West Building West side Side, Room No. 1
14	Z.P. School, Newasa Bu. Western side Room No. 2	35	Z.P. School, Khupti East West Building West Side, Room No. 3
15	Z.P. School, Newasa Bu. Eastern side, Room No. 2	36	Z. P. School Pak Shala, New Building East Side, Room No. 1
16	Z.P. School, Sainath Nagar East Side, Room No. 1	37	Z. P. School Pak Shala, New Building East Side, Room No. 2
17	Z.P. School, Sainath Nagar East Side, Room No. 2	38	Z. P. School Newasa Ku. West Side, Room No. 3
18	Z.P. School, Bahirwadi East side, Room No. 4	39	Z. P. School Newasa Ku. West side, Room No. 4
19	Z.P. School, Madke East side, Room No. 1	40	Z. P. School Newasa Ku. West side Room No. 5
20	Z.P. School, Murmi East Side, Room No. 1	41	Z. P. School Newasa Ku. West side Room No. 6
21	Z.P. School, Godhegaon East Side, Room No. 1	42	Z. P. School Newasa Ku. West side Room No. 7

Contd....

## Polling Station Level Election Results

### Polling Station-wise Votes Secured by Overall Top Five Parties in Nevasa Assembly in Assembly Election (AE) under Shirdi Parliamentary Constituency in Maharashtra (2019)

Number of Polling Station	Winner - Shankarrao Yashwantrao Gadakh (KTSTP)	Runner-up - Balasaheb Alias Dadasaheb Damodhar Murkute (BJP)	3rd - Karbhari Vishnu Udage (APoI)	4th - Matkar Shashikant Bhagwat (VBA)	5th - Vishal Vasantrao Gadakh (IND)	NOTA	Other	Total Votes Secured
36	308	466	6	2	1	1	9	793
37	320	433	4	0	2	3	8	770
38	369	362	8	2	2	2	14	759
39	270	530	4	7	6	3	11	831
40	367	468	1	2	3	4	5	850
41	384	338	6	2	4	4	20	758
42	331	444	7	5	9	0	16	812
43	492	478	8	4	3	1	23	1009
44	285	321	3	9	2	1	16	637
45	390	305	22	6	6	0	17	746
46	273	248	13	2	2	2	19	559
47	466	461	15	1	1	1	5	950
48	415	392	5	7	3	2	3	827
49	392	645	13	5	13	2	17	1087
50	363	407	9	3	4	3	15	804
51	448	386	12	11	5	2	20	884
52	508	252	24	11	4	3	24	826
53	451	420	7	9	1	7	15	910
54	429	149	8	6	2	0	3	597
55	391	212	6	4	7	0	11	631
56	456	345	9	3	4	2	18	837
57	408	348	8	11	6	0	16	797
58	541	357	10	9	7	2	15	941
59	348	255	2	4	3	1	11	624
60	682	265	7	5	3	2	28	992
61	477	115	9	3	6	0	17	627
62	398	128	7	5	3	0	19	560
63	422	355	10	2	5	1	15	810
64	569	394	6	2	2	3	17	993
65	448	352	2	4	3	1	9	819
66	341	178	10	6	4	0	15	554
67	484	562	3	4	6	2	13	1074
68	512	529	10	2	5	1	17	1076
69	311	178	2	2	1	0	3	497
70	146	248	3	1	1	0	6	405

Contd....

## Polling Station Level Election Results

**Winner, Runner-up and 3rd Party Position & Winning Margin According to Polling Stations in Nevasa Assembly in Assembly Election (AE) under Shirdi Parliamentary Constituency in Maharashtra (2019)**

Polling Station Number	Winner Party	Winner Votes (%)	Runner-up Party	Runner-up Votes (%)	Winning Margin Votes (%)	Third Party	Third Party Votes (%)	Other Votes (%)
71	BJP	380 (53.22)	KTSTP	313 (43.84)	67 (9.38)	IND (D)	11 (1.54)	10 (1.4)
72	KTSTP	442 (53.97)	BJP	361 (44.08)	81 (9.89)	APoI	5 (0.61)	11 (1.34)
73	KTSTP	399 (51.29)	BJP	353 (45.37)	46 (5.92)	VBA	8 (1.03)	18 (2.31)
74	BJP	407 (54.41)	KTSTP	303 (40.51)	104 (13.9)	VBA	9 (1.2)	29 (3.88)
75	KTSTP	408 (53.61)	BJP	333 (43.76)	75 (9.85)	IND (D)	6 (0.79)	14 (1.84)
76	BJP	362 (54.19)	KTSTP	281 (42.07)	81 (12.12)	VBA	8 (1.2)	17 (2.54)
77	KTSTP	389 (49.68)	BJP	369 (47.13)	20 (2.55)	APoI	12 (1.53)	13 (1.66)
78	KTSTP	488 (55.58)	BJP	377 (42.94)	111 (12.64)	APoI	5 (0.57)	8 (0.91)
79	KTSTP	419 (50.18)	BJP	392 (46.95)	27 (3.23)	APoI	8 (0.96)	16 (1.92)
80	BJP	419 (51.47)	KTSTP	374 (45.95)	45 (5.52)	IND (D)	4 (0.49)	17 (2.09)
81	BJP	381 (52.92)	KTSTP	320 (44.44)	61 (8.48)	APoI	4 (0.56)	15 (2.08)
82	KTSTP	534 (59.4)	BJP	332 (36.93)	202 (22.47)	APoI	8 (0.89)	25 (2.78)
83	KTSTP	347 (54.56)	BJP	272 (42.77)	75 (11.79)	IND (LTG)	5 (0.79)	12 (1.89)
84	KTSTP	477 (58.46)	BJP	322 (39.46)	155 (19)	IND (D)	4 (0.49)	13 (1.59)
85	KTSTP	420 (56.15)	BJP	292 (39.04)	128 (17.11)	VBA	12 (1.6)	24 (3.21)
86	KTSTP	454 (56.26)	BJP	320 (39.65)	134 (16.61)	VBA	9 (1.12)	24 (2.97)
87	KTSTP	483 (50.68)	BJP	449 (47.11)	34 (3.57)	APoI	4 (0.42)	17 (1.78)
88	KTSTP	488 (51.37)	BJP	423 (44.53)	65 (6.84)	APoI	9 (0.95)	30 (3.16)
89	BJP	395 (49.62)	KTSTP	375 (47.11)	20 (2.51)	APoI	9 (1.13)	17 (2.14)
90	KTSTP	496 (52.38)	BJP	405 (42.77)	91 (9.61)	IND (RKB)	13 (1.37)	33 (3.48)
91	KTSTP	498 (52.09)	BJP	405 (42.36)	93 (9.73)	APoI	17 (1.78)	36 (3.77)
92	KTSTP	431 (57.39)	BJP	279 (37.15)	152 (20.24)	APoI	17 (2.26)	24 (3.2)
93	KTSTP	338 (54.6)	BJP	260 (42)	78 (12.6)	IND (D)	9 (1.45)	12 (1.94)
94	KTSTP	446 (60.76)	BJP	258 (35.15)	188 (25.61)	IND (D)	7 (0.95)	23 (3.13)
95	KTSTP	502 (53.86)	BJP	357 (38.3)	145 (15.56)	VBA	32 (3.43)	41 (4.4)
96	KTSTP	452 (57.87)	BJP	306 (39.18)	146 (18.69)	VBA	9 (1.15)	14 (1.79)
97	BJP	292 (55.51)	KTSTP	211 (40.11)	81 (15.4)	VBA	11 (2.09)	12 (2.28)
98	KTSTP	501 (64.15)	BJP	253 (32.39)	248 (31.76)	APoI	8 (1.02)	19 (2.43)
99	KTSTP	533 (54.44)	BJP	396 (40.45)	137 (13.99)	APoI	10 (1.02)	40 (4.09)
100	KTSTP	542 (63.47)	BJP	278 (32.55)	264 (30.92)	APoI	9 (1.05)	25 (2.93)
101	KTSTP	441 (62.03)	BJP	237 (33.33)	204 (28.7)	APoI	15 (2.11)	18 (2.53)
102	BJP	324 (51.67)	KTSTP	293 (46.73)	31 (4.94)	APoI	3 (0.48)	7 (1.12)
103	KTSTP	374 (59.18)	BJP	238 (37.66)	136 (21.52)	APoI	5 (0.79)	15 (2.37)
104	KTSTP	433 (56.09)	BJP	315 (40.8)	118 (15.29)	APoI	5 (0.65)	19 (2.46)
105	KTSTP	283 (58.47)	BJP	179 (36.98)	104 (21.49)	VBA	11 (2.27)	11 (2.27)

Contd....

## Socio-Economic Amenities - Rural

### Access to Education Facilities

Particulars	Number of Villages (% of Population)				
	Available	Not Available	If Not Available (Distance of Nearest Facility)		
			A	B	C
Govt. Primary School	129 (100)	0 (0)	0 (0)	0 (0)	0 (0)
Private Primary School	7 (21)	122 (79)	0 (0)	0 (0)	0 (0)
Govt. Middle School	100 (94)	29 (6)	24 (5)	2 (1)	2 (0)
Private Middle School	7 (20)	122 (80)	0 (0)	1 (0)	0 (0)
Govt. Secondary School	46 (65)	83 (35)	18 (7)	10 (4)	38 (15)
Private Secondary School	13 (21)	116 (79)	1 (0)	5 (1)	1 (0)
Govt. Senior Secondary School	29 (51)	100 (49)	10 (5)	32 (18)	42 (20)
Private Senior Secondary School	3 (8)	126 (92)	0 (0)	7 (2)	8 (4)
Govt. Arts and Science Degree College	1 (6)	128 (94)	8 (6)	26 (20)	73 (52)
Private Arts and Science Degree College	0 (0)	129 (100)	0 (0)	6 (2)	15 (13)
Govt. Engineering College	0 (0)	129 (100)	1 (0)	3 (3)	59 (44)
Private Engineering College	0 (0)	129 (100)	0 (0)	0 (0)	66 (52)
Govt. Medicine College	0 (0)	129 (100)	1 (1)	1 (1)	110 (84)
Private Medicine College	0 (0)	129 (100)	0 (0)	0 (0)	17 (15)
Govt. Management Institute	0 (0)	129 (100)	1 (1)	1 (1)	110 (84)
Private Management Institute	0 (0)	129 (100)	0 (0)	0 (0)	17 (15)
Govt. Polytechnic	0 (0)	129 (100)	0 (0)	2 (1)	77 (58)
Private Polytechnic	0 (0)	129 (100)	0 (0)	6 (5)	44 (36)
Govt. Vocational Training School/ITI	6 (7)	123 (93)	2 (1)	16 (9)	96 (72)
Private Vocational Training School/ITI	5 (9)	124 (91)	0 (0)	1 (0)	6 (6)
Govt. Non Formal Training Centre	0 (0)	129 (100)	1 (0)	9 (4)	110 (88)
Private Non Formal Training Centre	0 (0)	129 (100)	0 (0)	1 (2)	8 (6)
Govt. School For Disabled	0 (0)	129 (100)	1 (0)	0 (0)	123 (96)
Private School For Disabled	0 (0)	129 (100)	0 (0)	0 (0)	5 (4)
Government Others	0 (0)	129 (100)	0 (0)	0 (0)	0 (0)
Private Others	9 (4)	120 (96)	0 (0)	0 (0)	0 (0)

Note : Distance A : Less than 5 km; B : Between 5-10 km; C : 10+ km.; Source : Data Analysis is based on 2011 Census.

## DISCLAIMER

The Terms of Use and Disclaimer of Datanet India Private Limited (hereinafter referred to as "Datanet") for use of this analysis report of **Nevasa Assembly Constituency (Nevasa Vidhan Sabha) :-**

1. **Assembly Factbook™** is a Registered Trade Mark owned by Datanet.
2. All the maps are sketched and graphical representation only and have not been drawn to the scale and also not to represent the actual geographical area or boundary of the unit.
3. The data for the aforesaid analysis is based on authentic sources and has been culled from the various publications of Census, CSO and NSSO for district and block level data, various central and state government departments, Central & State Elections Commissions and the concerned Returning Officers' releases, Electoral Rolls, Election results and allied publications, internal assessment, surveys, estimates and analysis. Therefore, certain adjustment of data at micro level may have been done to arrive closer to the macro data.
4. Data have been provided on an "As Is" and "As AVAILABLE" basis
5. The colours shown in the maps or diagram and charts of a particular party, alliance or AC are indicative and do not represent them.
6. This publication which includes maps, sheets, graphs and data would be the property under copyright of Datanet only. The user may use these for its internal study, analysis and research purposes. It's public display, re-selling or any commercial uses by the user are not allowed.
7. Datanet has taken due care and caution in compilation and processing of data and allied information, but does not guarantee the accuracy, adequacy or completeness of any information/analysis and will be not responsible for any errors or omissions or for the results obtained from the use of such information/analysis.
8. All the contents for the publication have been culled from various authentic sources and Datanet reasonably believes such sources to be reliable, but does not make any representations, express or implied as to the accuracy or fitness of use of such information. The information or contents of the information/analysis do not constitute advice and should not be relied upon in making (or refraining from making) any decision. Any reliance placed upon the information provided by Datanet is the sole responsibility and strictly at the user's risk.
9. In no event will Datanet be liable for any damages (including, without limitation, damages for loss of business projects, or loss of profits) arising in contract, tort or otherwise from the use of or inability to use any of its contents, or from any action taken (or refrained from being taken) as a result of using the analysis or any of its contents. Datanet its directors, owners, editors, officials, employees, distributor and agents or any associate will not be liable for any errors in the information contained or any consequences arising from the use of the contents of the provided information/analysis.
10. If any provision of these terms and conditions is held invalid or illegal or unenforceable for any reason by any court of competent jurisdiction, such provision shall be severed and the remainder of provisions of the terms and conditions shall continue in full force and effect as if the Term of Use had been executed with the invalid, illegal or unenforceable provision eliminated.
11. If there are any discrepancies in the information provided, please bring it to attention of Datanet for suitable rectification measures.

**Buy Online This Complete Book At  
Datanet India eBooks Store**

[www.indiastatpublications.com](http://www.indiastatpublications.com)

or go directly at

[http://www.indiastatpublications.com/  
Assembly\\_factbook/Maharashtra/Shirdi/ Nevasa](http://www.indiastatpublications.com/Assembly_factbook/Maharashtra/Shirdi/Nevasa)

 **indiastat**elections

ISBN - 978-93-5293-304-4

