



Maharashtra

# Assembly Factbook™

Sangamner Assembly Constituency



Key Electoral Data of Sangamner  
Assembly Constituency (Vidhan Sabha)

Maharashtra

# **Assembly Factbook™**

Sangamner Assembly Constituency



Sangamner Vidhan Sabha

## **Editor & Director**

Dr. R.K. Thukral

## **Research Editor**

Dr. Shafeeq Rahman

## **Compiled, Researched and Published by Datanet India Pvt. Ltd.**

D-100, 1st Floor,

Okhla Industrial Area, Phase-I,  
New Delhi- 110020.

Ph.: 91-11- 43580781-84

Email : support@indiastatpublications.com

Website : www.indiastatelections.com

## **Online Book Store :**

www.indiastatpublications.com

**Report No. :** AFB/MH-217-0125

**ISBN :** 978-93-5293-335-8

**First Edition :** January, 2018

**Eighth Updated Edition :** January, 2025

**Price :** Rs.11500/-

US\$ 310

**© Datanet India Pvt. Ltd.**

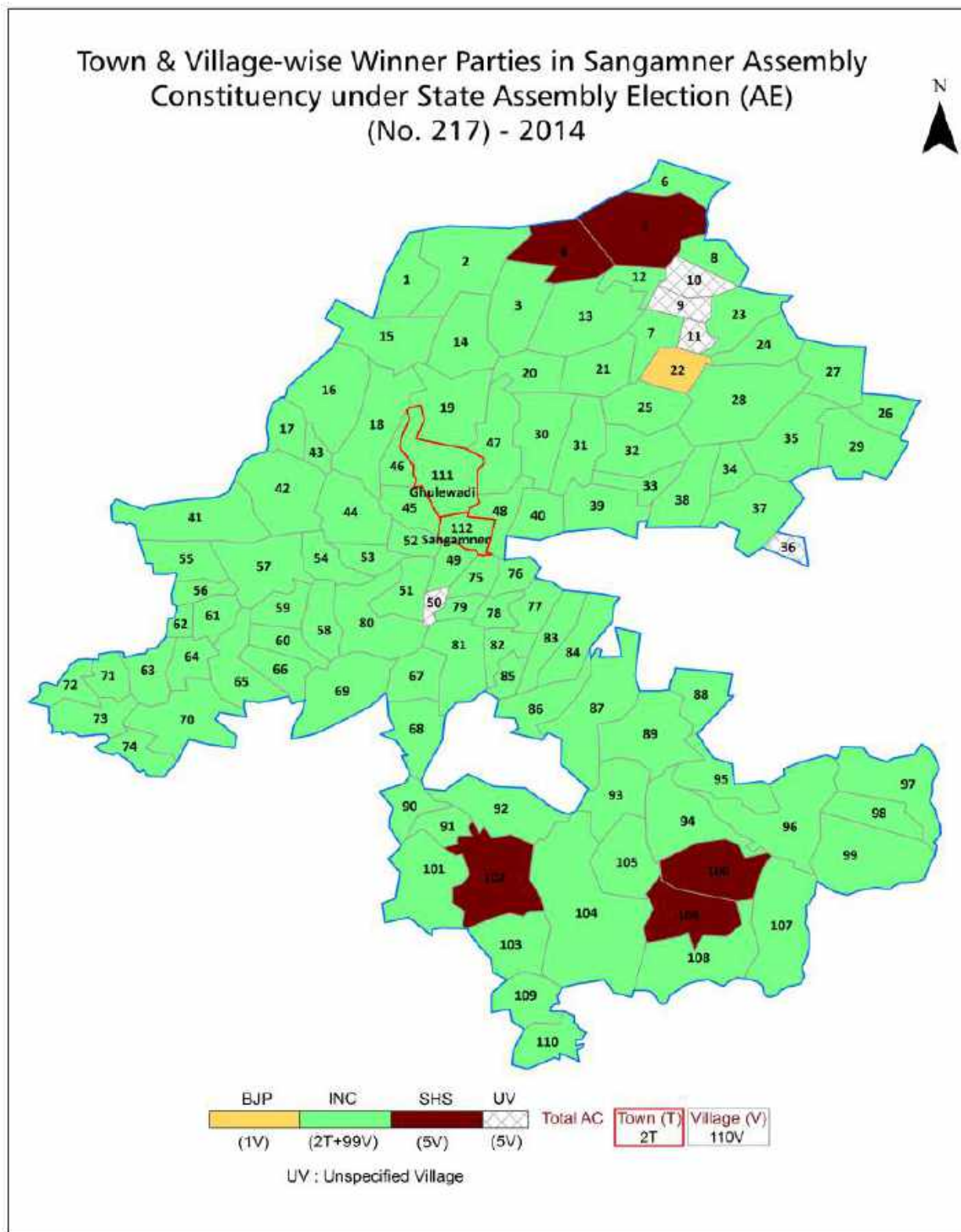
All rights reserved. No part of this book may be reproduced, stored in a retrieval system or transmitted in any form or by any means, mechanical photocopying, photographing, scanning, recording or otherwise without the prior written permission of the publisher. Please refer to Disclaimer at page no. 222 for the use of this publication.

Printed in India

No.	Particulars	Page No.
	<b>Introduction</b>	
1	Assembly Constituency - (Vidhan Sabha) at a Glance   Features of Assembly as per Delimitation Commission of India (2008)	1-2
	<b>Location and Political Maps</b>	
2	Location Map   Boundaries of Assembly Constituency - (Vidhan Sabha in District   Boundaries of Assembly Constituency under Parliamentary Constituency - (Lok Sabha)   Town & Village-wise Winner Parties- 2024-PE, 2024-AE, 2019-PE, 2019-AE, 2014-PE, 2014-AE, 2009-PE and 2009-AE	3-10
	<b>Administrative Setup (2011)</b>	
3	District   Sub-district   Towns   Villages   Inhabited Villages   Uninhabited Villages   Village Panchayat   Intermediate Panchayat	11-16
	<b>Demographics (2011)</b>	
4	Population   Households   Rural/Urban Population   Towns and Villages by Population Size   Sex Ratio (Total & 0-6 Years)   Religious Population   Social Population   Literacy Rate	17-18
	<b>Electoral Features</b>	
5	Important Dates of Last Elections Held   Electors by Gender   Service Electors   Voters   Voters Turnout   Polling Stations & Average Number of Electors per Polling Station   Electors by Age Group   Present Elected Representatives	19-24
	<b>Historical Summary Election Results</b>	
6	Vote Share of Major Parties   Winning Margin (Number & Percentage   Polarity of Parties   Summary Result of Assembly Segment of Parliamentary Elections 2024, 2019, 2014, 2009, 2004 and 1999   Summary Result of Assembly Elections 2024, 2019, 2014, 2009, 2004, 1999, 1995, 1990, 1985, 1980, 1978, 1972, 1967 and 1962	25-46
	<b>Polling Station Level Election Results</b>	
7	Name and Number of Polling Station 2024-PE, 2024-AE, 2019-PE, 2019-AE, 2014-PE, 2014-AE, 2009-PE and 2009-AE   Polling Station-wise Electors, Voters & Voters Turnout 2024-PE, 2024-AE, 2019-PE, 2019-AE, 2014-PE, 2014-AE, 2009-PE and 2009-AE   Polling Station wise Elections Results 2024-PE, 2024-AE, 2019-PE, 2019-AE, 2014-PE, 2014-AE, 2009-PE and 2009-AE	47-200
	<b>Share of Assembly Constituency</b>	
8	Share of Assembly Constituency - (Vidhan Sabha) in State, District and Parliamentary Constituency - (Lok Sabha)	201
	<b>Socio-Economic Amenities (2011)</b>	
9	Access to Administrative Units   Agricultural, Manufacturing and Industrial Commodities   Demographic Indicators   Education   Health & Manpower   Drinking Water Supply   Sanitation   Entertainment and Recreations Infrastructure   Power   Food Allocation Distribution and Marketing of Agriculture Commodities Infrastructure   Transport and Road Infrastructure   Communication   Banking and Financial Services   Land Use   Irrigation Source	203-217
10	<b>Abbreviation &amp; Sources</b>	219-220
11	<b>Disclaimer</b>	222



## Location & Political Map



## Administrative Setup

### List of Village Panchayat & Intermediate Panchayat (Block) Name - 2011

Village Name	Village Panchayat Name	Intermediate Panchayat Name
Ajampur	Talegaon	Sangamner
Ambhore	-	Sangamner
Arampur	Talegaon	Sangamner
Bambalewadi	Olavane	Sangamner
Birewadi	Birewadi	Sangamner
Chandanapuri	Chandanpuri	Sangamner
Chikani	Chikani	Sangamner
Chikhali	Chikhali	Sangamner
Chincholi Gurav	Chincholi Gurav	Sangamner
Chor Kauthe	Chor Kauthe	Sangamner
Darewadi	Darewadi	Sangamner
Deogaon	Sangamner	Sangamner
Dhandarphal Bk	Dhandarphal Bk	Sangamner
Dhandarphal Kh	Dhandarphal Kh	Sangamner
Dholewadi	-	Sangamner
Dhupe	Shirasgaon	Sangamner
Digras	Digras	Sangamner
Dolasane	Dolasane	Sangamner
Gabhanawadi	Gabhanawadi	Sangamner
Godasewadi	Godasewadi	Sangamner
Gunjalwadi	Gunjalwadi	Sangamner
Gunjalwadi	Karjule Pathar	Sangamner
Hasanabad	Talegaon	Sangamner
Hiwargaon Pathar	Hiwargaon Pathar	Sangamner
Hiwargaon Pawasa	Hivargaon Pawasa	Sangamner
Jakhori	Jakhri	Sangamner
Jambhulwadi (N.V.)	Jambhulwadi	Sangamner
Jambut Bk.	Jambut Bk.	Sangamner
Jambut Kh.	Jambut Kh.	Sangamner

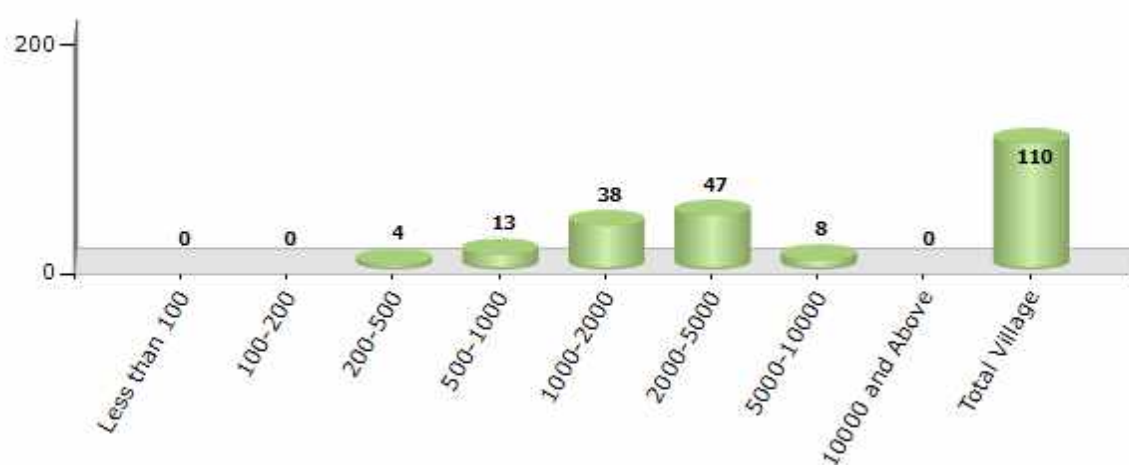
Contd....

## Demographics

### Number of Villages by Population Size - 2011

Less than 100	100-200	200-500	500-1000	1000-2000	2000-5000	5000-10000	10000 and Above	Total Village
0	0	4	13	38	47	8	0	110

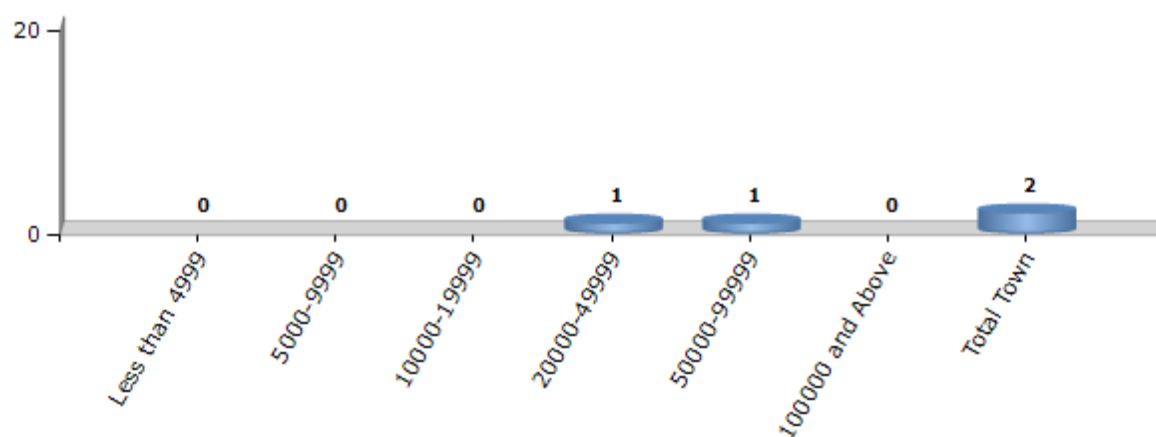
Number of Villages by Population Size - 2011



### Number of Towns by Population Size - 2011

Less than 4999	5000-9999	10000-19999	20000-49999	50000-99999	100000 and Above	Total Town
0	0	0	1	1	0	2

Number of Towns by Population Size - 2011

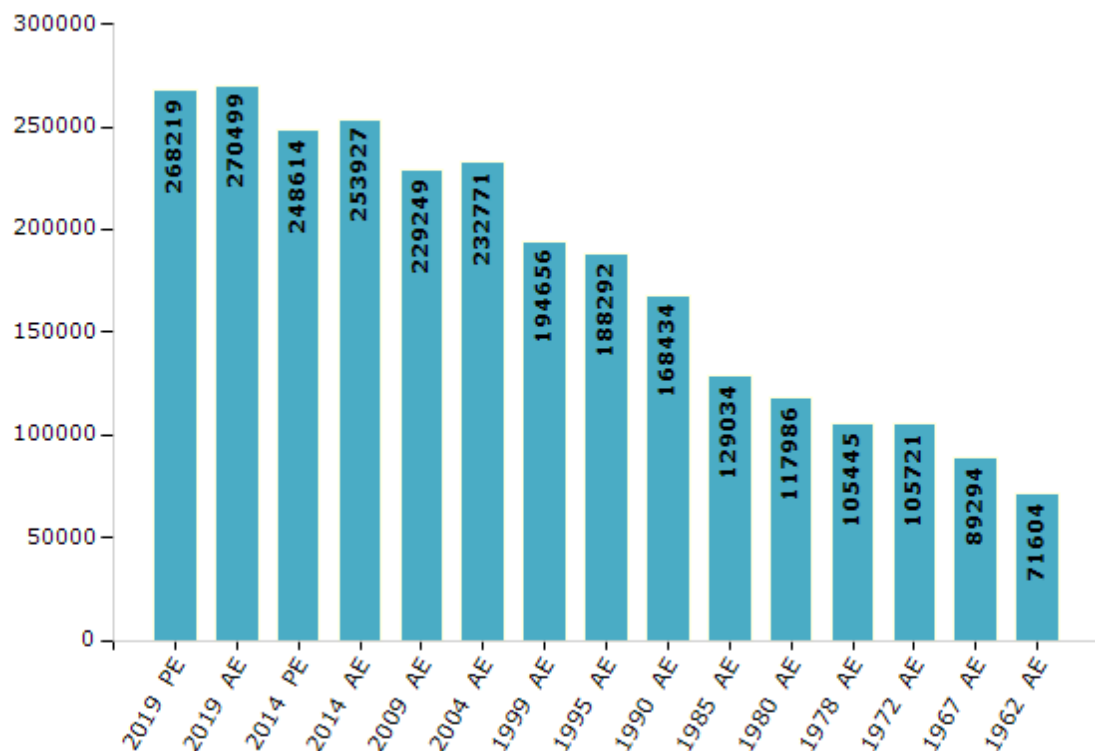


## Electoral Features

### Electors by Male & Female

Year	Male	Female	Others	Total	Year	Male	Female	Others	Total
2019 PE	139689	128530	0	268219	1999 AE	99983	94673	-	194656
2019 AE	140729	129770	0	270499	1995 AE	97051	91241	-	188292
2014 PE	130360	118254	0	248614	1990 AE	86327	82107	-	168434
2014 AE	132861	121066	0	253927	1985 AE	64400	64634	-	129034
2009 PE	-	-	-	-	1980 AE	58729	59257	-	117986
2009 AE	118196	111053	-	229249	1978 AE	52359	53086	-	105445
2004 PE	-	-	-	-	1972 AE	53036	52685	-	105721
2004 AE	119466	113305	-	232771	1967 AE	-	-	-	89294
1999 PE	-	-	-	-	1962 AE	-	-	-	71604

Number of Electors



**Note :** AE : Assembly Election, PE : Assembly Segment of Parliamentary Election

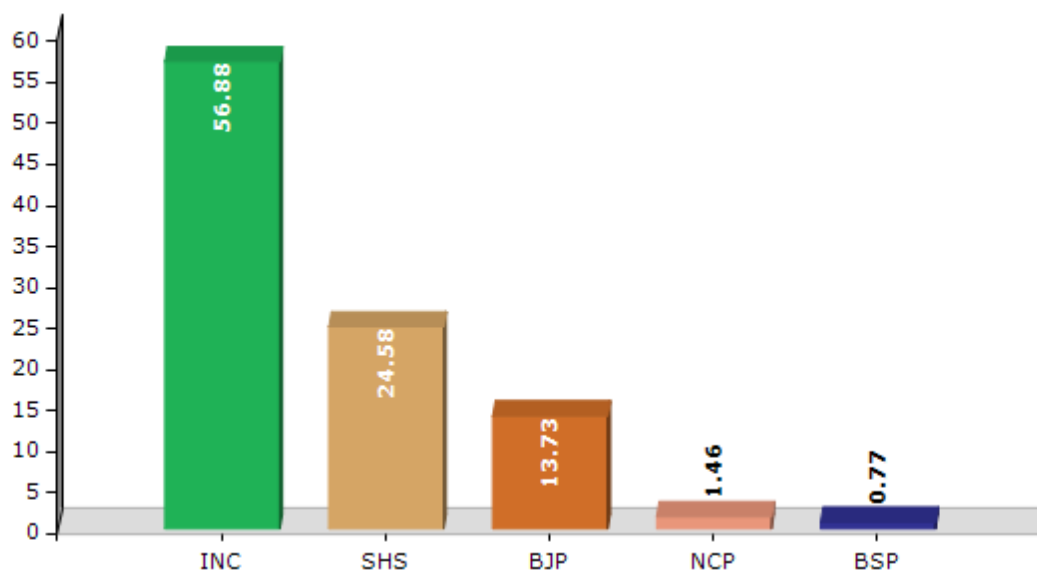


## Historical Summary Election Results

### Summary Result of Assembly Election - 2014

Candidate Name	Party	Votes	Votes %
Vijay Alias Balasaheb Bhausahab Thorat	INC	103564	56.88
Aher Janardan Mhatarba	SHS	44759	24.58
Rajesh Madhav Chaudahari	BJP	25007	13.73
Abasaheb Sambhajirao Thorat	NCP	2650	1.46
Adv. Aher Prakash Kachru	BSP	1394	0.77
Kaliram Bahiru Popalghat	bns	976	0.54
Yasar Mohammadisak Shaikh	IND	946	0.52
Avinash Haushiram Bhor	IND	697	0.38
Sunita Jayprakash Belhekar	IND	468	0.26
Dighe Annasaheb Sopan	IND	342	0.19
	NOTA	1273	0.7

Votes Percentage of Top Parties - 2014



## Polling Station Level Election Results

### Number and Name of Polling Stations (PS) (2019 AE)

Number of Polling Stations	Name of Polling Stations	Number of Polling Stations	Name of Polling Stations
1	Zillha Parishad Primary School Devkauthe South-North Building Room No.1 From South	22	Zillha Parishad Primary School Kakadwadi East-West Room No. 1, from East
2	Zillha Parishad Primary School Devkauthe South-North Building Room No. 3 From South	23	Zillha Parishad Primary School Talegaon South Side East-West Building Room No. 2 From East
3	Zillha Parishad Primary School Chincholi Gurav South-North Building Room No. 3 From South	24	Zillha Parishad Primary School Talegaon South Side East-West Building Room No. 4 From East
4	Zillha Parishad Primary School Chincholi Gurav East West Building Room No. 3 From East	25	Zillha Parishad Primary School Talegaon East-West Building From West Side Seprate Room
5	Zillha Parishad Primary School Chincholi Gurav North-South Building Room No. 2 From South	26	Zillha Parishad Primary School Talegaon North Side East-West Building Room No. 1 From East
6	Zillha Parishad Primary School Paregaon Bk. East-West Building Room No. 1, from East	27	Zillha Parishad Primary School Talegaon West Side North South Building From North Room No. 1
7	Zillha Parishad Primary School Paregaon Bk. East West Building Room No. 3 From East	28	Zillha Parishad Primary School Talegaon (Dhangarwada) East-West Building Room No. 1 From East
8	Zillha Parishad Primary School Paregaon Bk. South side East West Building Room No. 1	29	Zillha Parishad Anganwadi Bhagwatwadi -South - North Building Sapret Room
9	Zillha Parishad Primary School Nimon East-West Building No. 1, Room No. 1. from East	30	Zillha Parishad Primary School Vadzari Bk. North-South Building Room No. 3, from South
10	Zillha Parishad Primary School Nimon East-West Building No. 1, from East Room No. 4	31	Zillha Parishad Primary School Vadzari Kd. West Side North South Building Room No. 2 from North
11	Zillha Parishad Primary School Nimon East-West Building No. 2, from East Room No. 1	32	Zillha Parishad Primary School Tigaon East-West New Building Room No. 2 From East
12	Zillha Parishad Primary Urdu School Nimon South-North Building Room No 1	33	Zillha Parishad Primary School Paregaon Kd. North-South Building Room No. 2 From North
13	Zillha Parishad Primary School Palskhede East-West Building Room No. 2, from West	34	Zillha Parishad Primary School Sonoshi East-West Building Room No. 1 From East
14	Zillha Parishad Primary School Karhe East-West Building Room No. 1, from East	35	Zillha Parishad Primary School Maldad East-West Building Room No. 3 From East
15	Zillha Parishad Primary School Karhe East-West Building Room No. 3, from East	36	Zillha Parishad Primary School Maldad East-West Building Room No. 5 From East
16	Zillha Parishad Primary School Sonewadi East-West Building Room No. 1, from East	37	Zillha Parishad Primary School Saykhindi East-West Building No.1 Room No.1, from East
17	Zillha Parishad Primary School Pimpale East-West Building Room No. 1, from West	38	Zillha Parishad Primary School Saykhindi East-West Building Room No. 1, from East
18	Zillha Parishad Primary School Pimpale East- West Building Room No. 2 from West Side	39	Zillha Parishad Primary School Saykhindi (Mothebaba Wadi) East-West Building Room No. 2, from West ,
19	Zillha Parishad Primary School Nannaj Dumala East-West Building Room No. 3 from West	40	Zillha Parishad Primary School Chikani East-West Building Room No. 2, from East
20	Zillha Parishad Primary School Nannaj Dumala North-South Building Room No. 1 from South	41	Zillha Parishad Primary School Chikani East-West Building Room No. 4, from East
21	Zillha Parishad Primary School Nannaj Dumala North-South Building Room No. 1 from South	42	Zillha Parishad Primary School Nimgaon Bhojapur East-West Building Room No.1 From East

Contd....

## Polling Station Level Election Results

### Polling Station-wise Votes Secured by Overall Top Five Parties in Sangamner Assembly in Assembly Election (AE) under Shirdi Parliamentary Constituency in Maharashtra (2019)

Number of Polling Station	Winner - Thorat Vijay Alias Balasaheb Bhausaheb (INC)	Runner-up - Navale Sahebrao Ramchandra (SHS)	3rd - Bapusaheb Bhagvat Tajane (VBA)	4th - Sharad Dnyandeve Gorde (MNS)	5th - Bapu Paraji Randhir (IND)	NOTA	Other	Total Votes Secured
36	451	644	11	1	0	8	2	1117
37	466	187	8	5	2	5	3	676
38	434	212	0	3	0	6	2	657
39	218	94	0	1	2	4	3	322
40	607	240	8	8	1	8	2	874
41	422	282	1	7	1	7	4	724
42	404	126	2	1	2	1	0	536
43	378	137	6	2	1	3	1	528
44	422	305	10	4	3	5	3	752
45	445	279	16	1	2	5	3	751
46	341	318	4	3	4	5	5	680
47	683	305	20	4	2	10	5	1029
48	516	222	5	6	3	9	6	767
49	263	114	13	4	0	11	1	406
50	284	123	9	0	1	8	1	426
51	477	196	15	8	1	5	1	703
52	492	217	5	6	2	8	3	733
53	431	220	6	4	1	2	0	664
54	337	183	6	4	0	5	1	536
55	480	263	0	6	0	10	2	761
56	404	54	15	2	1	3	2	481
57	307	27	6	0	0	1	2	343
58	301	18	0	0	0	2	1	322
59	387	57	5	4	0	3	1	457
60	320	94	5	2	0	4	1	426
61	215	102	2	5	0	2	4	330
62	382	49	2	3	0	3	2	441
63	512	392	0	2	2	8	4	920
64	829	90	1	2	3	5	6	936
65	509	69	20	2	2	4	3	609
66	384	60	13	1	0	0	1	459
67	404	239	1	4	1	4	3	656
68	394	171	3	1	0	1	1	571
69	630	246	30	4	1	7	4	922
70	230	231	15	3	1	3	4	487

Contd....

## Polling Station Level Election Results

**Winner, Runner-up and 3rd Party Position & Winning Margin According to Polling Stations in Sangamner Assembly in Assembly Election (AE) under Shirdi Parliamentary Constituency in Maharashtra (2019)**

Polling Station Number	Winner Party	Winner Votes (%)	Runner-up Party	Runner-up Votes (%)	Winning Margin Votes (%)	Third Party	Third Party Votes (%)	Other Votes (%)
71	SHS	211 (41.54)	INC	205 (40.35)	6 (1.19)	VBA	60 (11.81)	32 (6.3)
72	INC	359 (64.34)	SHS	186 (33.33)	173 (31.01)	VBA	2 (0.36)	11 (1.97)
73	INC	463 (52.49)	SHS	366 (41.5)	97 (10.99)	VBA	21 (2.38)	32 (3.63)
74	INC	516 (55.9)	SHS	350 (37.92)	166 (17.98)	VBA	25 (2.71)	32 (3.47)
75	INC	243 (49.09)	SHS	232 (46.87)	11 (2.22)	VBA	9 (1.82)	11 (2.22)
76	INC	140 (55.56)	SHS	103 (40.87)	37 (14.69)	MNS	2 (0.79)	7 (2.78)
77	INC	442 (67.69)	SHS	183 (28.02)	259 (39.67)	VBA	14 (2.14)	14 (2.14)
78	INC	332 (61.71)	SHS	185 (34.39)	147 (27.32)	VBA	10 (1.86)	11 (2.04)
79	INC	798 (79.88)	SHS	171 (17.12)	627 (62.76)	VBA	11 (1.1)	19 (1.9)
80	INC	285 (67.86)	SHS	119 (28.33)	166 (39.53)	VBA	5 (1.19)	11 (2.62)
81	INC	241 (57.79)	SHS	132 (31.65)	109 (26.14)	VBA	37 (8.87)	7 (1.68)
82	INC	576 (70.94)	SHS	211 (25.99)	365 (44.95)	VBA	10 (1.23)	15 (1.85)
83	INC	523 (65.46)	SHS	185 (23.15)	338 (42.31)	VBA	68 (8.51)	23 (2.88)
84	INC	569 (60.47)	SHS	319 (33.9)	250 (26.57)	VBA	16 (1.7)	37 (3.93)
85	SHS	363 (47.64)	INC	356 (46.72)	7 (0.92)	VBA	18 (2.36)	25 (3.28)
86	INC	427 (57.01)	SHS	289 (38.58)	138 (18.43)	VBA	17 (2.27)	16 (2.14)
87	INC	455 (58.18)	SHS	308 (39.39)	147 (18.79)	VBA	5 (0.64)	14 (1.79)
88	INC	517 (64.79)	SHS	250 (31.33)	267 (33.46)	VBA	15 (1.88)	16 (2.01)
89	INC	560 (63.49)	SHS	273 (30.95)	287 (32.54)	VBA	29 (3.29)	20 (2.27)
90	INC	413 (64.23)	SHS	210 (32.66)	203 (31.57)	MNS	13 (2.02)	7 (1.09)
91	INC	543 (62.41)	SHS	275 (31.61)	268 (30.8)	VBA	30 (3.45)	22 (2.53)
92	INC	563 (65.24)	SHS	235 (27.23)	328 (38.01)	VBA	40 (4.63)	25 (2.9)
93	INC	574 (70.69)	SHS	224 (27.59)	350 (43.1)	VBA	2 (0.25)	12 (1.48)
94	INC	380 (55.72)	SHS	288 (42.23)	92 (13.49)	IND (AHB)	3 (0.44)	11 (1.61)
95	INC	445 (61.89)	SHS	250 (34.77)	195 (27.12)	MNS	7 (0.97)	17 (2.36)
96	INC	480 (65.4)	SHS	229 (31.2)	251 (34.2)	MNS	5 (0.68)	20 (2.72)
97	INC	511 (58.67)	SHS	339 (38.92)	172 (19.75)	MNS	4 (0.46)	17 (1.95)
98	INC	511 (65.43)	SHS	244 (31.24)	267 (34.19)	MNS	7 (0.9)	19 (2.43)
99	INC	411 (63.13)	SHS	228 (35.02)	183 (28.11)	MNS	2 (0.31)	10 (1.54)
100	INC	634 (71.72)	SHS	238 (26.92)	396 (44.8)	MNS	4 (0.45)	8 (0.9)
101	INC	743 (71.86)	SHS	270 (26.11)	473 (45.75)	MNS	8 (0.77)	13 (1.26)
102	INC	490 (56.84)	SHS	334 (38.75)	156 (18.09)	VBA	12 (1.39)	26 (3.02)
103	INC	455 (54.95)	SHS	348 (42.03)	107 (12.92)	VBA	7 (0.85)	18 (2.17)
104	INC	503 (69.67)	SHS	204 (28.25)	299 (41.42)	MNS	4 (0.55)	11 (1.52)
105	INC	587 (68.82)	SHS	241 (28.25)	346 (40.57)	MNS	6 (0.7)	19 (2.23)

Contd....

## Socio-Economic Amenities - Rural

### Access to Education Facilities

Particulars	Number of Villages (% of Population)				
	Available	Not Available	If Not Available (Distance of Nearest Facility)		
			A	B	C
Govt. Primary School	110 (100)	0 (0)	0 (0)	0 (0)	0 (0)
Private Primary School	6 (11)	104 (89)	0 (0)	0 (0)	0 (0)
Govt. Middle School	90 (94)	20 (6)	14 (5)	1 (0)	4 (1)
Private Middle School	6 (13)	104 (87)	0 (0)	0 (0)	0 (0)
Govt. Secondary School	50 (68)	60 (32)	17 (8)	11 (5)	20 (10)
Private Secondary School	9 (13)	101 (87)	3 (2)	3 (1)	0 (0)
Govt. Senior Secondary School	36 (54)	74 (46)	17 (11)	23 (15)	20 (11)
Private Senior Secondary School	4 (8)	106 (92)	4 (3)	7 (4)	2 (1)
Govt. Arts and Science Degree College	0 (0)	110 (100)	7 (7)	27 (27)	59 (54)
Private Arts and Science Degree College	0 (0)	110 (100)	1 (1)	5 (4)	11 (8)
Govt. Engineering College	0 (0)	110 (100)	3 (3)	20 (23)	49 (38)
Private Engineering College	0 (0)	110 (100)	1 (1)	6 (6)	31 (29)
Govt. Medicine College	0 (0)	110 (100)	4 (5)	16 (16)	60 (55)
Private Medicine College	0 (0)	110 (100)	3 (1)	9 (8)	18 (14)
Govt. Management Institute	0 (0)	110 (100)	4 (5)	16 (16)	60 (55)
Private Management Institute	0 (0)	110 (100)	3 (1)	9 (8)	18 (14)
Govt. Polytechnic	0 (0)	110 (100)	0 (0)	3 (4)	20 (23)
Private Polytechnic	1 (2)	109 (98)	6 (5)	21 (20)	59 (46)
Govt. Vocational Training School/ITI	1 (4)	109 (96)	5 (6)	16 (16)	71 (60)
Private Vocational Training School/ITI	1 (2)	109 (98)	1 (1)	5 (5)	10 (6)
Govt. Non Formal Training Centre	0 (0)	110 (100)	3 (2)	11 (11)	85 (79)
Private Non Formal Training Centre	0 (0)	110 (100)	1 (1)	5 (5)	5 (3)
Govt. School For Disabled	0 (0)	110 (100)	2 (1)	11 (11)	79 (73)
Private School For Disabled	0 (0)	110 (100)	1 (1)	5 (5)	12 (9)
Government Others	0 (0)	110 (100)	0 (0)	0 (0)	0 (0)
Private Others	14 (13)	96 (87)	0 (0)	0 (0)	0 (0)

Note : Distance A : Less than 5 km; B : Between 5-10 km; C : 10+ km.; Source : Data Analysis is based on 2011 Census.

## DISCLAIMER

The Terms of Use and Disclaimer of Datanet India Private Limited (hereinafter referred to as "Datanet") for use of this analysis report of **Sangamner Assembly Constituency (Sangamner Vidhan Sabha)** :-

1. **Assembly Factbook™** is a Registered Trade Mark owned by Datanet.
2. All the maps are sketched and graphical representation only and have not been drawn to the scale and also not to represent the actual geographical area or boundary of the unit.
3. The data for the aforesaid analysis is based on authentic sources and has been culled from the various publications of Census, CSO and NSSO for district and block level data, various central and state government departments, Central & State Elections Commissions and the concerned Returning Officers' releases, Electoral Rolls, Election results and allied publications, internal assessment, surveys, estimates and analysis. Therefore, certain adjustment of data at micro level may have been done to arrive closer to the macro data.
4. Data have been provided on an "As Is" and "As AVAILABLE" basis
5. The colours shown in the maps or diagram and charts of a particular party, alliance or AC are indicative and do not represent them.
6. This publication which includes maps, sheets, graphs and data would be the property under copyright of Datanet only. The user may use these for its internal study, analysis and research purposes. It's public display, re-selling or any commercial uses by the user are not allowed.
7. Datanet has taken due care and caution in compilation and processing of data and allied information, but does not guarantee the accuracy, adequacy or completeness of any information/analysis and will be not responsible for any errors or omissions or for the results obtained from the use of such information/analysis.
8. All the contents for the publication have been culled from various authentic sources and Datanet reasonably believes such sources to be reliable, but does not make any representations, express or implied as to the accuracy or fitness of use of such information. The information or contents of the information/analysis do not constitute advice and should not be relied upon in making (or refraining from making) any decision. Any reliance placed upon the information provided by Datanet is the sole responsibility and strictly at the user's risk.
9. In no event will Datanet be liable for any damages (including, without limitation, damages for loss of business projects, or loss of profits) arising in contract, tort or otherwise from the use of or inability to use any of its contents, or from any action taken (or refrained from being taken) as a result of using the analysis or any of its contents. Datanet its directors, owners, editors, officials, employees, distributor and agents or any associate will not be liable for any errors in the information contained or any consequences arising from the use of the contents of the provided information/analysis.
10. If any provision of these terms and conditions is held invalid or illegal or unenforceable for any reason by any court of competent jurisdiction, such provision shall be severed and the remainder of provisions of the terms and conditions shall continue in full force and effect as if the Term of Use had been executed with the invalid, illegal or unenforceable provision eliminated.
11. If there are any discrepancies in the information provided, please bring it to attention of Datanet for suitable rectification measures.



**Buy Online This Complete Book At**  
**Datanet India eBooks Store**

[www.indiastatpublications.com](http://www.indiastatpublications.com)

or go directly at

[http://www.indiastatpublications.com/  
Assembly\\_factbook/Maharashtra/Shirdi/ Sangamner](http://www.indiastatpublications.com/Assembly_factbook/Maharashtra/Shirdi/Sangamner)

 **indiastat**elections

ISBN : 978-93-5293-335-8



9 789352 933358