



Maharashtra

Assembly Factbook™

Shirdi Assembly Constituency



Key Electoral Data of Shirdi
Assembly Constituency (Vidhan Sabha)

Maharashtra

Assembly Factbook™

Shirdi Assembly Constituency



Shirdi Vidhan Sabha

Editor & Director

Dr. R.K. Thukral

Research Editor

Dr. Shafeeq Rahman

Compiled, Researched and Published by Datanet India Pvt. Ltd.

D-100, 1st Floor,

Okhla Industrial Area, Phase-I,
New Delhi- 110020.

Ph.: 91-11- 43580781-84

Email : support@indiastatpublications.com

Website : www.indiastatelections.com

Online Book Store :

www.indiastatpublications.com

Report No. : AFB/MH-218-0125

ISBN : 978-93-5293-344-0

First Edition : January, 2018

Eighth Updated Edition : January, 2025

Price : Rs.11500/-

US\$ 310

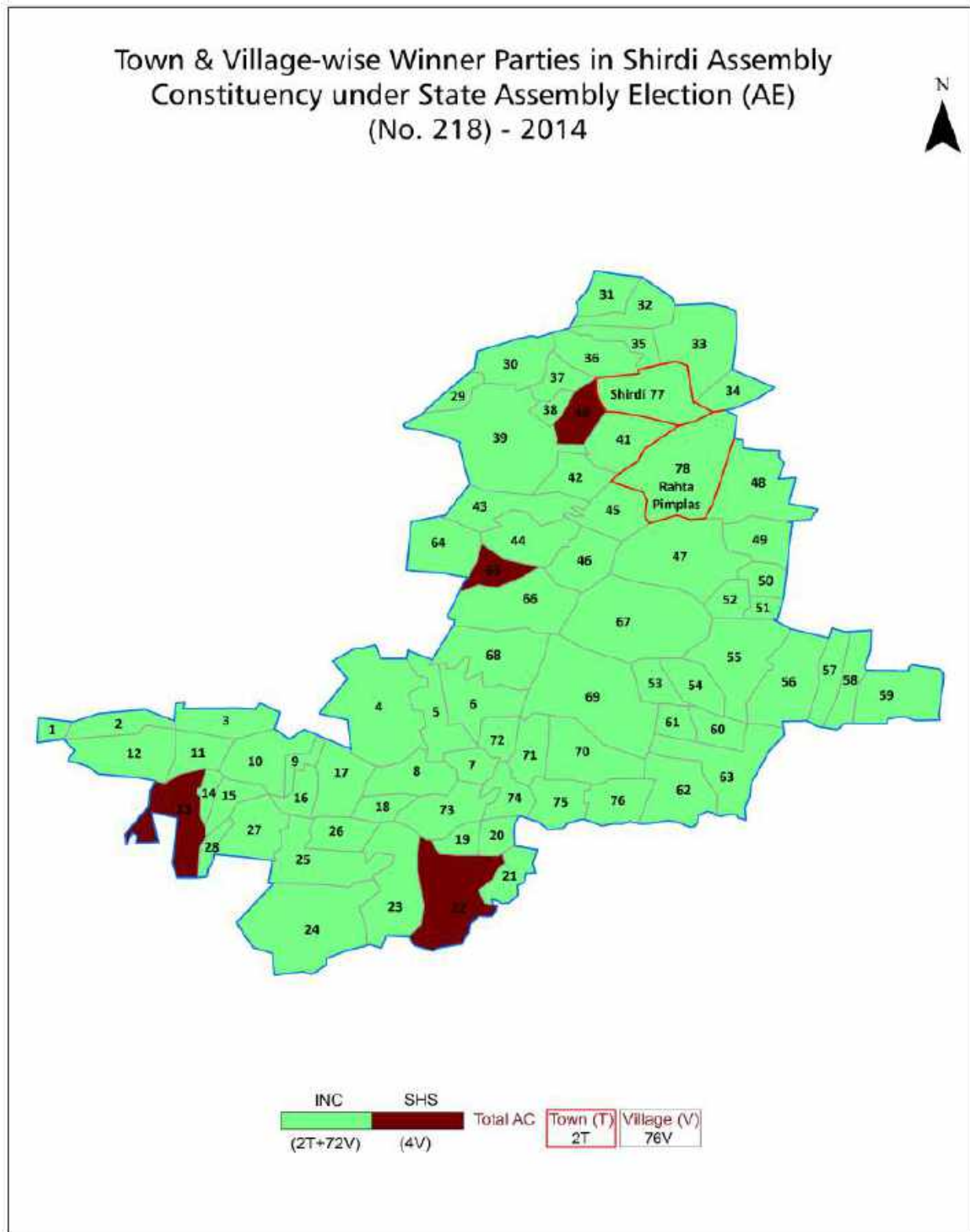
© Datanet India Pvt. Ltd.

All rights reserved. No part of this book may be reproduced, stored in a retrieval system or transmitted in any form or by any means, mechanical photocopying, photographing, scanning, recording or otherwise without the prior written permission of the publisher. Please refer to Disclaimer at page no. 211 for the use of this publication.

Printed in India

No.	Particulars	Page No.
	Introduction	
1	Assembly Constituency - (Vidhan Sabha) at a Glance Features of Assembly as per Delimitation Commission of India (2008)	1-2
	Location and Political Maps	
2	Location Map Boundaries of Assembly Constituency - (Vidhan Sabha in District Boundaries of Assembly Constituency under Parliamentary Constituency - (Lok Sabha) Town & Village-wise Winner Parties- 2024-PE, 2024-AE, 2019-PE, 2019-AE, 2014-PE, 2014-AE, 2009-PE and 2009-AE	3-10
	Administrative Setup (2011)	
3	District Sub-district Towns Villages Inhabited Villages Uninhabited Villages Village Panchayat Intermediate Panchayat	11-14
	Demographics (2011)	
4	Population Households Rural/Urban Population Towns and Villages by Population Size Sex Ratio (Total & 0-6 Years) Religious Population Social Population Literacy Rate	15-16
	Electoral Features	
5	Important Dates of Last Elections Held Electors by Gender Service Electors Voters Voters Turnout Polling Stations & Average Number of Electors per Polling Station Electors by Age Group Present Elected Representatives	17-22
	Historical Summary Election Results	
6	Vote Share of Major Parties Winning Margin (Number & Percentage Polarity of Parties Summary Result of Assembly Segment of Parliamentary Elections 2024, 2019, 2014, 2009, 2004 and 1999 Summary Result of Assembly Elections 2024, 2019, 2014, 2009, 2004, 1999, 1995, 1990, 1985, 1980, 1978, 1972, 1967 and 1962	23-44
	Polling Station Level Election Results	
7	Name and Number of Polling Station 2024-PE, 2024-AE, 2019-PE, 2019-AE, 2014-PE, 2014-AE, 2009-PE and 2009-AE Polling Station-wise Electors, Voters & Voters Turnout 2024-PE, 2024-AE, 2019-PE, 2019-AE, 2014-PE, 2014-AE, 2009-PE and 2009-AE Polling Station wise Elections Results 2024-PE, 2024-AE, 2019-PE, 2019-AE, 2014-PE, 2014-AE, 2009-PE and 2009-AE	45-189
	Share of Assembly Constituency	
8	Share of Assembly Constituency - (Vidhan Sabha) in State, District and Parliamentary Constituency - (Lok Sabha)	190
	Socio-Economic Amenities (2011)	
9	Access to Administrative Units Agricultural, Manufacturing and Industrial Commodities Demographic Indicators Education Health & Manpower Drinking Water Supply Sanitation Entertainment and Recreations Infrastructure Power Food Allocation Distribution and Marketing of Agriculture Commodities Infrastructure Transport and Road Infrastructure Communication Banking and Financial Services Land Use Irrigation Source	192-206
10	Abbreviation & Sources	208-209
11	Disclaimer	211

Location & Political Map



Administrative Setup

List of Village Panchayat & Intermediate Panchayat (Block) Name - 2011

Village Name	Village Panchayat Name	Intermediate Panchayat Name
Adgaon Bk.	Adgaon Bk	Rahta
Adgaon Kh.	-	Rahta
Ashwi Bk.	Ashwi Bk	Sangamner
Ashwi Kh.	Ashwi Kh	Sangamner
Astagaon	Astagaon	Rahta
Aurangpur	Aurangpur	Sangamner
Babhaleshwar Bk.	Babhaleshwar Bk	Rahta
Babhaleshwar Kh.	Babhaleshwar Kh	Rahta
Balapur	Umbri Balapur	Sangamner
Bhagwatipur	Bhagwatipur	Rahta
Chandrapur	Chandrapur	Rahta
Chanegaon	Chanegaon	Sangamner
Chinchapur Bk.	Chinchapur Bk	Sangamner
Chinchapur Kh.	Chinchapur Kh	Sangamner
Cholkewadi	Astgaon	Rahta
Dadh Bk.	Dadh Bk	Rahta
Dadh Kh.	Dadh Kh	Sangamner
Dahigaon Korhale	Dahigaon Ko.	Rahta
Dorhale	Dorhale	Rahta
Durgapur	Durgapur	Rahta
Ekrukhe	Ekrukhe	Rahta
Gogalgaon	Gogalgaon	Rahta
Hangewadi	Hangewadi	Sangamner
Hanmantgaon	Hanmantgaon	Rahta
Hasanapur	Hasanapur	Rahta
Jorve	Jorve	Sangamner
Kankapur	Kankapur	Sangamner
Kankuri	Kankuri	Rahta
Kanoli	Kanoli	Sangamner

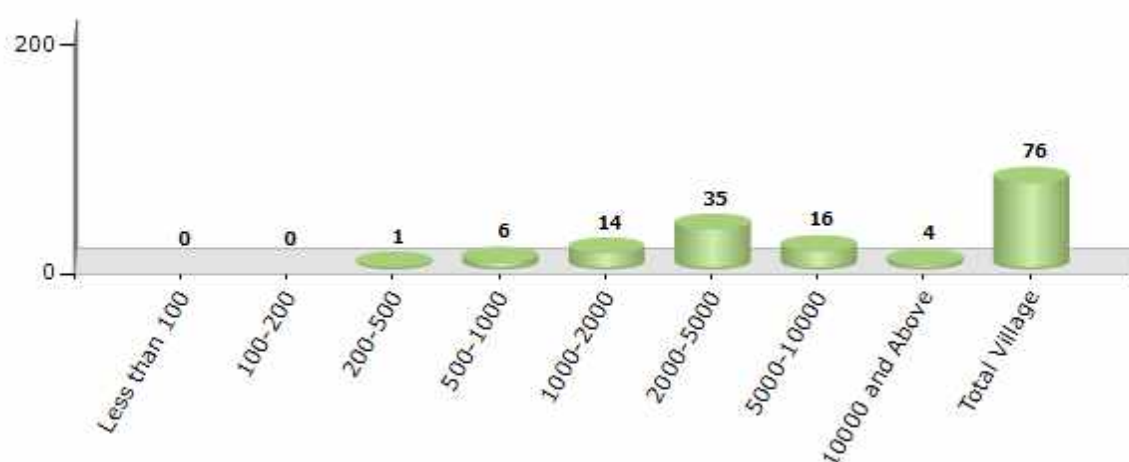
Contd....

Demographics

Number of Villages by Population Size - 2011

Less than 100	100-200	200-500	500-1000	1000-2000	2000-5000	5000-10000	10000 and Above	Total Village
0	0	1	6	14	35	16	4	76

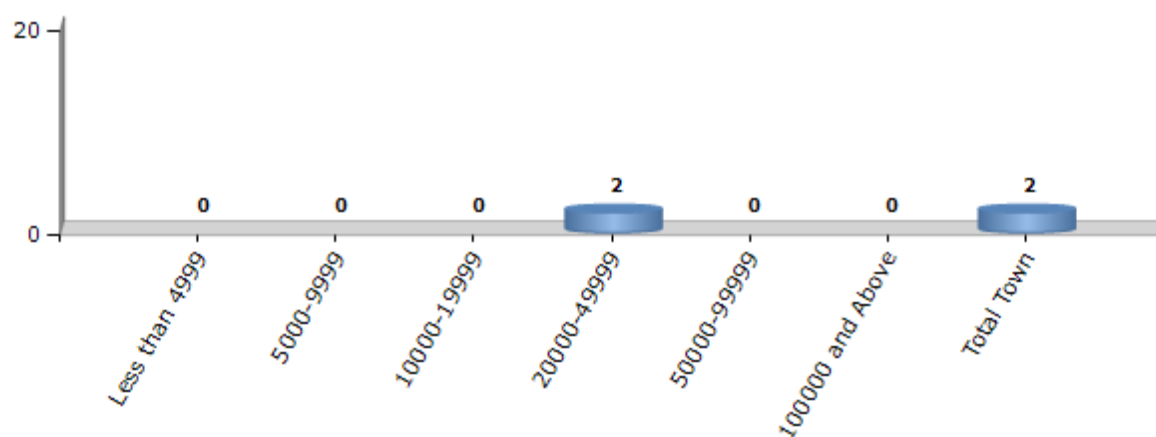
Number of Villages by Population Size - 2011



Number of Towns by Population Size - 2011

Less than 4999	5000-9999	10000-19999	20000-49999	50000-99999	100000 and Above	Total Town
0	0	0	2	0	0	2

Number of Towns by Population Size - 2011

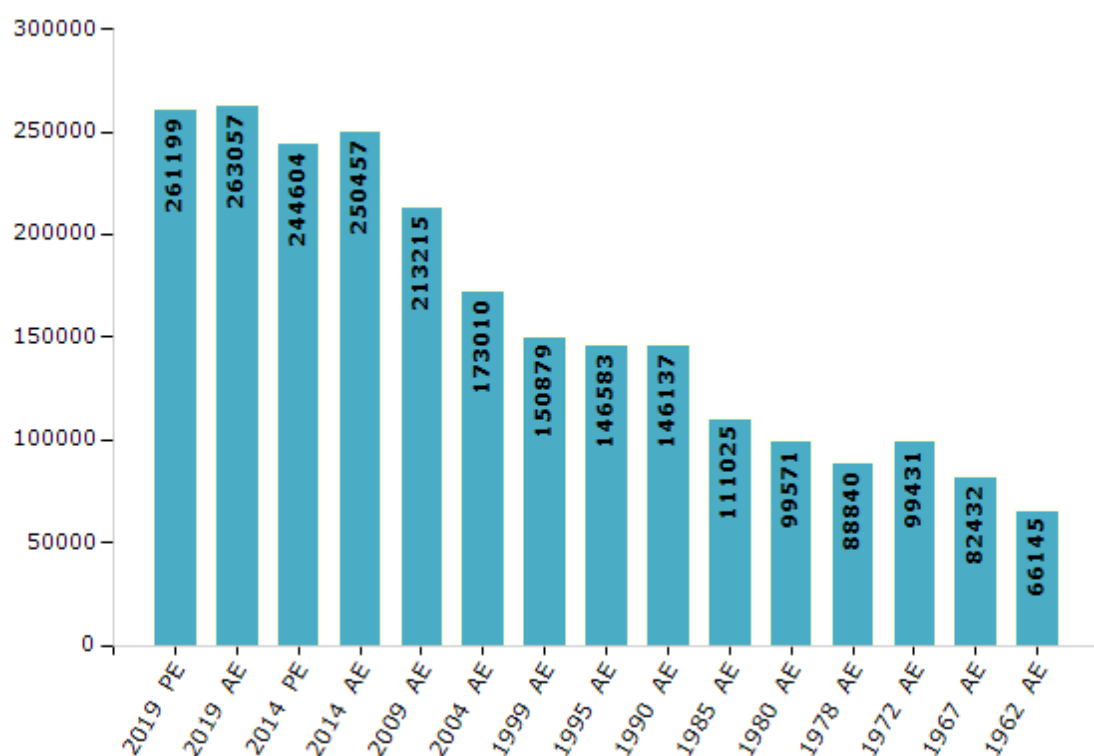


Electoral Features

Electors by Male & Female

Year	Male	Female	Others	Total	Year	Male	Female	Others	Total
2019 PE	135706	125482	11	261199	1999 AE	77263	73616	-	150879
2019 AE	136501	126543	13	263057	1995 AE	75280	71303	-	146583
2014 PE	127912	116692	0	244604	1990 AE	80293	65844	-	146137
2014 AE	130544	119913	0	250457	1985 AE	56190	54835	-	111025
2009 PE	-	-	-	-	1980 AE	49946	49625	-	99571
2009 AE	110094	103121	-	213215	1978 AE	44391	44449	-	88840
2004 PE	-	-	-	-	1972 AE	49736	49695	-	99431
2004 AE	90494	82516	-	173010	1967 AE	-	-	-	82432
1999 PE	-	-	-	-	1962 AE	-	-	-	66145

Number of Electors



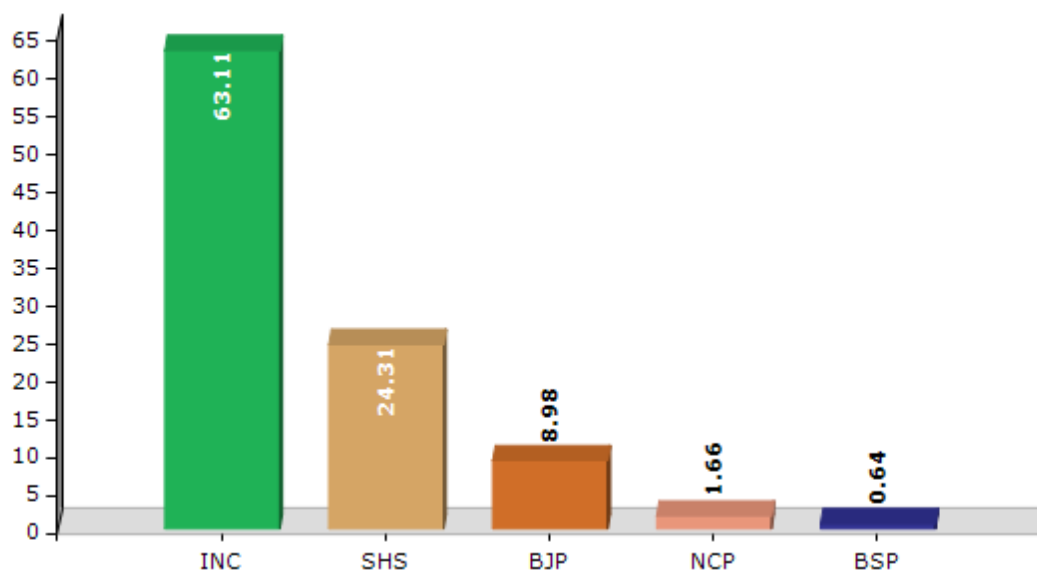
Note : AE : Assembly Election, PE : Assembly Segment of Parliamentary Election

Historical Summary Election Results

Summary Result of Assembly Election - 2014

Candidate Name	Party	Votes	Votes %
Radhakrishna Eknathrao Vikhe Patil	INC	121459	63.11
Abhay Dattatraya Shelke Patil	SHS	46797	24.31
Rajendra Bhausahab Gondkar	BJP	17283	8.98
Shekhar Bhaskarrao Borhade	NCP	3188	1.66
Jagtap Simon Thakaji	BSP	1230	0.64
Dattaraj Dinkar Muntode	BMUP	605	0.31
Shaikh Altaf Ibrahim	IND	425	0.22
Vishwnath Pandurang Wagh	IND	284	0.15
	NOTA	1193	0.62

Votes Percentage of Top Parties - 2014



Polling Station Level Election Results

Number and Name of Polling Stations (PS) (2019 AE)

Number of Polling Stations	Name of Polling Stations	Number of Polling Stations	Name of Polling Stations
1	Z.P. School Savalivihir Bk. East-West Building Room no 1 From West	22	Z.P. School Dorhale East-West old Building Room No.4 From East
2	Z.P. School Savalivihir Bk. East-West Building Room no 3 From West	23	Z.P. School Walki East West Building, Room No 1 From West
3	Z.P. School Savalivihir Bk. North-South Building Room no 2 From North	24	Z.P. School Nandurkhi Bk East West Building, Room No.2 From East
4	.Z.P. School Savalivihir Bk. North--South Building Room no 4 From North	25	Z.P. School Nandurkhi Bk East West Building, Room No.5 From East
5	New English School Savalivihir Bk, East-West Building Room No.1 From West	26	Z.P. School Shirdi South Side East-West Building Room No 4 From East
6	New English School Savalivihir Bk, East-West Building Room No.3 From West	27	Z.P. School Shirdi West Side North - South Building Room No 1 From North
7	Z.P. School Savalivihir Kh.North-South Building Room No.1 From North	28	Sainath Madhyamic Vidyalay Shirdi East -West New Building Room No 4 From East
8	Z.P. School Savalivihir Kh.North South Building Room No.3 From North	29	Sainath Madhyamic Vidyalay Shirdi East -West New Building Room No 2 From East
9	Z.P. School Savalivihir Kh.North South Building Room No.4 From North	30	Sainath Madhyamic Vidyalay Shirdi North South Building Room No 2 from North
10	Z.P. School Rui South Side East West Building Ground Floor, Room No1 From East	31	Sainath Madhyamic Vidyalay Shirdi North South Building Room No 3 from North
11	Z.P. School Rui South Side East West Building Ground Floor, Room No.4 From East	32	Sainath Madhyamic Vidyalay Shirdi East West old Building Room No. 4 from East
12	Z.P. School Rui North -South Building Room No 2 From North	33	Sainath Madhyamic Vidyalay Shirdi East West old Building Room No. 5 from East
13	Z.P. School Rui North -South Building Room No 4 From North	34	Sainath Madhyamic Vidyalay Shirdi East West Old Building Room No. 2 from East
14	Z.P. School Nighoj South side East West Building, Room No 2 From East	35	Z.P.School Shirdi East Side North-South Building Room No 1 from South
15	Z.P. School Nighoj South side East-West Building, Room No 1 From West	36	Z.P. School Shirdi East side North-South Building Room No 3 from South
16	Z.P. School Nighoj North Side East-West Building, Room No1 From West	37	Z.P. School Shirdi East-West Building South side, Room No 2 from East
17	Z.P. School Nimgaon ko,New East West Building Room No.1 From West	38	Z.P. School Shirdi East - West Building South side,Room No 3 from East
18	Z.P. School Nimgaon ko,New East West Building Room No.2 From West	39	Z.P.School Shirdi Eastern Side South-North Building,Room No. 5 From South
19	Z.P. School Nimgaon ko,New East West Building Room No.3 From West	40	Z.P.School Shirdi Eastern Side South-North Building(western wing),Room No.2 From South
20	Z.P. School Kankuri South Side East- WestBuilding, Room No.1 From West	41	Z.P.School Shirdi North side East-West Building Room No 2 from East
21	Z.P. School Dorhale East-West old Building Room No.2 From East	42	Z.P. School Shirdi North south Building West side, Room No 2 from North

Contd....

Polling Station Level Election Results

Polling Station-wise Votes Secured by Overall Top Five Parties in Shirdi Assembly in Assembly Election (AE) under Shirdi Parliamentary Constituency in Maharashtra (2019)

Number of Polling Station	Winner - Vikhe Patil Radhakrishna Eknathrao (BJP)	Runner-up - Thorat Suresh Jagannath (INC)	3rd - Kolage Vishal Baban (VBA)	4th - Jagtap Shimon Thakaji (BSP)	5th - Wagh Vishwanath Pandurang (IND)	NOTA	Other	Total Votes Secured
36	433	91	40	7	2	4	0	577
37	498	114	124	7	4	15	0	762
38	439	98	98	6	5	5	0	651
39	449	131	55	5	5	6	0	651
40	468	148	41	2	3	4	0	666
41	336	88	16	4	1	7	0	452
42	413	108	29	7	3	7	0	567
43	489	142	22	2	3	14	0	672
44	263	72	133	6	2	2	0	478
45	479	145	26	2	3	9	0	664
46	456	116	15	1	1	11	0	600
47	425	145	24	3	3	6	0	606
48	357	57	26	2	3	7	0	452
49	422	72	23	5	0	7	0	529
50	267	48	14	5	3	3	0	340
51	532	92	16	1	2	12	0	655
52	461	110	21	2	0	16	0	610
53	721	216	22	6	4	17	0	986
54	570	165	29	7	4	13	0	788
55	469	166	45	2	3	5	0	690
56	413	109	30	3	2	7	0	564
57	173	70	9	0	0	2	0	254
58	493	271	11	1	2	9	0	787
59	426	186	10	1	1	4	0	628
60	381	102	3	1	0	4	0	491
61	575	157	8	3	5	1	0	749
62	612	124	25	5	6	11	0	783
63	547	153	68	3	1	6	0	778
64	576	115	12	1	5	5	0	714
65	416	283	29	4	2	6	0	740
66	375	239	86	6	3	11	0	720
67	547	288	25	5	1	3	0	869
68	523	221	15	4	3	15	0	781
69	372	157	5	2	1	7	0	544
70	660	172	98	11	2	8	0	951

Contd....

Polling Station Level Election Results

Winner, Runner-up and 3rd Party Position & Winning Margin According to Polling Stations in Shirdi Assembly in Assembly Election (AE) under Shirdi Parliamentary Constituency in Maharashtra (2019)

Polling Station Number	Winner Party	Winner Votes (%)	Runner-up Party	Runner-up Votes (%)	Winning Margin Votes (%)	Third Party	Third Party Votes (%)	Other Votes (%)
71	BJP	419 (62.82)	INC	224 (33.58)	195 (29.24)	VBA	13 (1.95)	11 (1.65)
72	BJP	286 (69.93)	INC	118 (28.85)	168 (41.08)	VBA	2 (0.49)	3 (0.73)
73	BJP	630 (69.15)	INC	221 (24.26)	409 (44.89)	VBA	40 (4.39)	20 (2.2)
74	BJP	327 (71.24)	INC	99 (21.57)	228 (49.67)	VBA	24 (5.23)	9 (1.96)
75	BJP	265 (59.28)	INC	109 (24.38)	156 (34.9)	VBA	65 (14.54)	8 (1.79)
76	BJP	571 (65.86)	INC	272 (31.37)	299 (34.49)	IND (WVP)	6 (0.69)	18 (2.08)
77	BJP	471 (63.22)	INC	253 (33.96)	218 (29.26)	VBA	7 (0.94)	14 (1.88)
78	BJP	583 (62.29)	INC	324 (34.62)	259 (27.67)	VBA	10 (1.07)	19 (2.03)
79	BJP	777 (77.62)	INC	190 (18.98)	587 (58.64)	VBA	17 (1.7)	17 (1.7)
80	BJP	458 (67.06)	INC	198 (28.99)	260 (38.07)	VBA	11 (1.61)	16 (2.34)
81	BJP	282 (65.28)	INC	138 (31.94)	144 (33.34)	VBA	6 (1.39)	6 (1.39)
82	BJP	620 (61.94)	INC	331 (33.07)	289 (28.87)	VBA	36 (3.6)	14 (1.4)
83	BJP	350 (47.68)	INC	252 (34.33)	98 (13.35)	VBA	110 (14.99)	22 (3)
84	BJP	398 (64.4)	INC	173 (27.99)	225 (36.41)	VBA	34 (5.5)	13 (2.1)
85	BJP	403 (70.83)	INC	132 (23.2)	271 (47.63)	VBA	24 (4.22)	10 (1.76)
86	BJP	306 (62.2)	INC	165 (33.54)	141 (28.66)	VBA	16 (3.25)	5 (1.02)
87	BJP	311 (62.08)	INC	166 (33.13)	145 (28.95)	VBA	14 (2.79)	10 (2)
88	BJP	569 (67.5)	INC	239 (28.35)	330 (39.15)	VBA	18 (2.14)	17 (2.02)
89	BJP	328 (56.75)	INC	232 (40.14)	96 (16.61)	VBA	12 (2.08)	6 (1.04)
90	BJP	248 (61.85)	INC	148 (36.91)	100 (24.94)	VBA	2 (0.5)	3 (0.75)
91	BJP	345 (61.83)	INC	195 (34.95)	150 (26.88)	VBA	11 (1.97)	7 (1.25)
92	BJP	396 (72.53)	INC	122 (22.34)	274 (50.19)	VBA	13 (2.38)	15 (2.75)
93	BJP	503 (75.64)	INC	137 (20.6)	366 (55.04)	IND (WVP)	12 (1.8)	13 (1.95)
94	BJP	544 (69.39)	INC	180 (22.96)	364 (46.43)	IND (WVP)	24 (3.06)	36 (4.59)
95	BJP	650 (79.08)	INC	134 (16.3)	516 (62.78)	VBA	26 (3.16)	12 (1.46)
96	BJP	452 (76.87)	INC	121 (20.58)	331 (56.29)	VBA	5 (0.85)	10 (1.7)
97	BJP	400 (60.79)	INC	237 (36.02)	163 (24.77)	VBA	9 (1.37)	12 (1.82)
98	BJP	609 (79.19)	INC	133 (17.3)	476 (61.89)	VBA	14 (1.82)	13 (1.69)
99	BJP	255 (61.74)	INC	131 (31.72)	124 (30.02)	VBA	16 (3.87)	11 (2.66)
100	BJP	256 (79.01)	INC	52 (16.05)	204 (62.96)	VBA	15 (4.63)	1 (0.31)
101	BJP	630 (78.36)	INC	145 (18.03)	485 (60.33)	VBA	19 (2.36)	10 (1.24)
102	BJP	638 (81.69)	INC	122 (15.62)	516 (66.07)	IND (WVP)	6 (0.77)	15 (1.92)
103	BJP	599 (81.61)	INC	114 (15.53)	485 (66.08)	VBA	11 (1.5)	10 (1.36)
104	BJP	590 (74.68)	INC	173 (21.9)	417 (52.78)	VBA	11 (1.39)	16 (2.03)
105	BJP	600 (75.09)	INC	159 (19.9)	441 (55.19)	VBA	22 (2.75)	18 (2.25)

Contd....

Socio-Economic Amenities - Rural

Access to Education Facilities

Particulars	Number of Villages (% of Population)				
	Available	Not Available	If Not Available (Distance of Nearest Facility)		
			A	B	C
Govt. Primary School	76 (100)	0 (0)	0 (0)	0 (0)	0 (0)
Private Primary School	6 (18)	70 (82)	0 (0)	0 (0)	0 (0)
Govt. Middle School	63 (91)	13 (9)	6 (2)	0 (0)	0 (0)
Private Middle School	12 (26)	64 (74)	0 (0)	0 (0)	1 (0)
Govt. Secondary School	44 (74)	32 (26)	5 (4)	3 (2)	16 (10)
Private Secondary School	14 (33)	62 (67)	1 (0)	0 (0)	0 (0)
Govt. Senior Secondary School	32 (65)	44 (35)	13 (8)	15 (13)	12 (8)
Private Senior Secondary School	5 (11)	71 (89)	1 (1)	0 (0)	0 (0)
Govt. Arts and Science Degree College	3 (13)	73 (87)	9 (10)	34 (45)	27 (29)
Private Arts and Science Degree College	0 (0)	76 (100)	0 (0)	0 (0)	3 (3)
Govt. Engineering College	1 (4)	75 (96)	5 (4)	27 (37)	28 (29)
Private Engineering College	0 (0)	76 (100)	0 (0)	1 (2)	14 (24)
Govt. Medicine College	1 (4)	75 (96)	4 (3)	25 (36)	40 (50)
Private Medicine College	0 (0)	76 (100)	1 (1)	1 (1)	4 (6)
Govt. Management Institute	0 (0)	76 (100)	4 (3)	25 (36)	41 (54)
Private Management Institute	0 (0)	76 (100)	1 (1)	1 (1)	4 (6)
Govt. Polytechnic	0 (0)	76 (100)	0 (0)	2 (1)	26 (39)
Private Polytechnic	0 (0)	76 (100)	2 (1)	21 (30)	25 (30)
Govt. Vocational Training School/ITI	2 (5)	74 (95)	8 (11)	24 (33)	38 (44)
Private Vocational Training School/ITI	1 (2)	75 (98)	1 (2)	1 (2)	1 (1)
Govt. Non Formal Training Centre	0 (0)	76 (100)	3 (2)	14 (24)	57 (72)
Private Non Formal Training Centre	0 (0)	76 (100)	0 (0)	0 (0)	2 (2)
Govt. School For Disabled	0 (0)	76 (100)	4 (4)	10 (16)	60 (78)
Private School For Disabled	0 (0)	76 (100)	0 (0)	0 (0)	2 (2)
Government Others	1 (4)	75 (96)	0 (0)	0 (0)	0 (0)
Private Others	4 (3)	72 (97)	0 (0)	0 (0)	0 (0)

Note : Distance A : Less than 5 km; B : Between 5-10 km; C : 10+ km.; Source : Data Analysis is based on 2011 Census.

DISCLAIMER

The Terms of Use and Disclaimer of Datanet India Private Limited (hereinafter referred to as "Datanet") for use of this analysis report of **Shirdi Assembly Constituency (Shirdi Vidhan Sabha)** :-

1. **Assembly Factbook™** is a Registered Trade Mark owned by Datanet.
2. All the maps are sketched and graphical representation only and have not been drawn to the scale and also not to represent the actual geographical area or boundary of the unit.
3. The data for the aforesaid analysis is based on authentic sources and has been culled from the various publications of Census, CSO and NSSO for district and block level data, various central and state government departments, Central & State Elections Commissions and the concerned Returning Officers' releases, Electoral Rolls, Election results and allied publications, internal assessment, surveys, estimates and analysis. Therefore, certain adjustment of data at micro level may have been done to arrive closer to the macro data.
4. Data have been provided on an "As Is" and "As AVAILABLE" basis
5. The colours shown in the maps or diagram and charts of a particular party, alliance or AC are indicative and do not represent them.
6. This publication which includes maps, sheets, graphs and data would be the property under copyright of Datanet only. The user may use these for its internal study, analysis and research purposes. It's public display, re-selling or any commercial uses by the user are not allowed.
7. Datanet has taken due care and caution in compilation and processing of data and allied information, but does not guarantee the accuracy, adequacy or completeness of any information/analysis and will be not responsible for any errors or omissions or for the results obtained from the use of such information/analysis.
8. All the contents for the publication have been culled from various authentic sources and Datanet reasonably believes such sources to be reliable, but does not make any representations, express or implied as to the accuracy or fitness of use of such information. The information or contents of the information/analysis do not constitute advice and should not be relied upon in making (or refraining from making) any decision. Any reliance placed upon the information provided by Datanet is the sole responsibility and strictly at the user's risk.
9. In no event will Datanet be liable for any damages (including, without limitation, damages for loss of business projects, or loss of profits) arising in contract, tort or otherwise from the use of or inability to use any of its contents, or from any action taken (or refrained from being taken) as a result of using the analysis or any of its contents. Datanet its directors, owners, editors, officials, employees, distributor and agents or any associate will not be liable for any errors in the information contained or any consequences arising from the use of the contents of the provided information/analysis.
10. If any provision of these terms and conditions is held invalid or illegal or unenforceable for any reason by any court of competent jurisdiction, such provision shall be severed and the remainder of provisions of the terms and conditions shall continue in full force and effect as if the Term of Use had been executed with the invalid, illegal or unenforceable provision eliminated.
11. If there are any discrepancies in the information provided, please bring it to attention of Datanet for suitable rectification measures.

Buy Online This Complete Book At
Datanet India eBooks Store

www.indiastatpublications.com

or go directly at

[http://www.indiastatpublications.com/
Assembly_factbook/Maharashtra/Shirdi/ Shirdi](http://www.indiastatpublications.com/Assembly_factbook/Maharashtra/Shirdi/Shirdi)

 **indiastat**elections

ISBN : 978-93-5293-344-0



9 789352 933440