



Maharashtra

Assembly Factbook™

Shrirampur Assembly Constituency



Key Electoral Data of Shrirampur
Assembly Constituency (Vidhan Sabha)

Maharashtra

Assembly Factbook™

Shrirampur Assembly Constituency



Shrirampur Vidhan Sabha

Editor & Director

Dr. R.K. Thukral

Research Editor

Dr. Shafeeq Rahman

Compiled, Researched and Published by Datanet India Pvt. Ltd.

D-100, 1st Floor,

Okhla Industrial Area, Phase-I,
New Delhi- 110020.

Ph.: 91-11- 43580781-84

Email : support@indiastatpublications.com

Website : www.indiastatelections.com

Online Book Store :

www.indiastatpublications.com

Report No. : AFB/MH-220-0125

ISBN : 978-93-5293-350-1

First Edition : January, 2018

Eighth Updated Edition : January, 2025

Price : Rs.11500/-

US\$ 310

© Datanet India Pvt. Ltd.

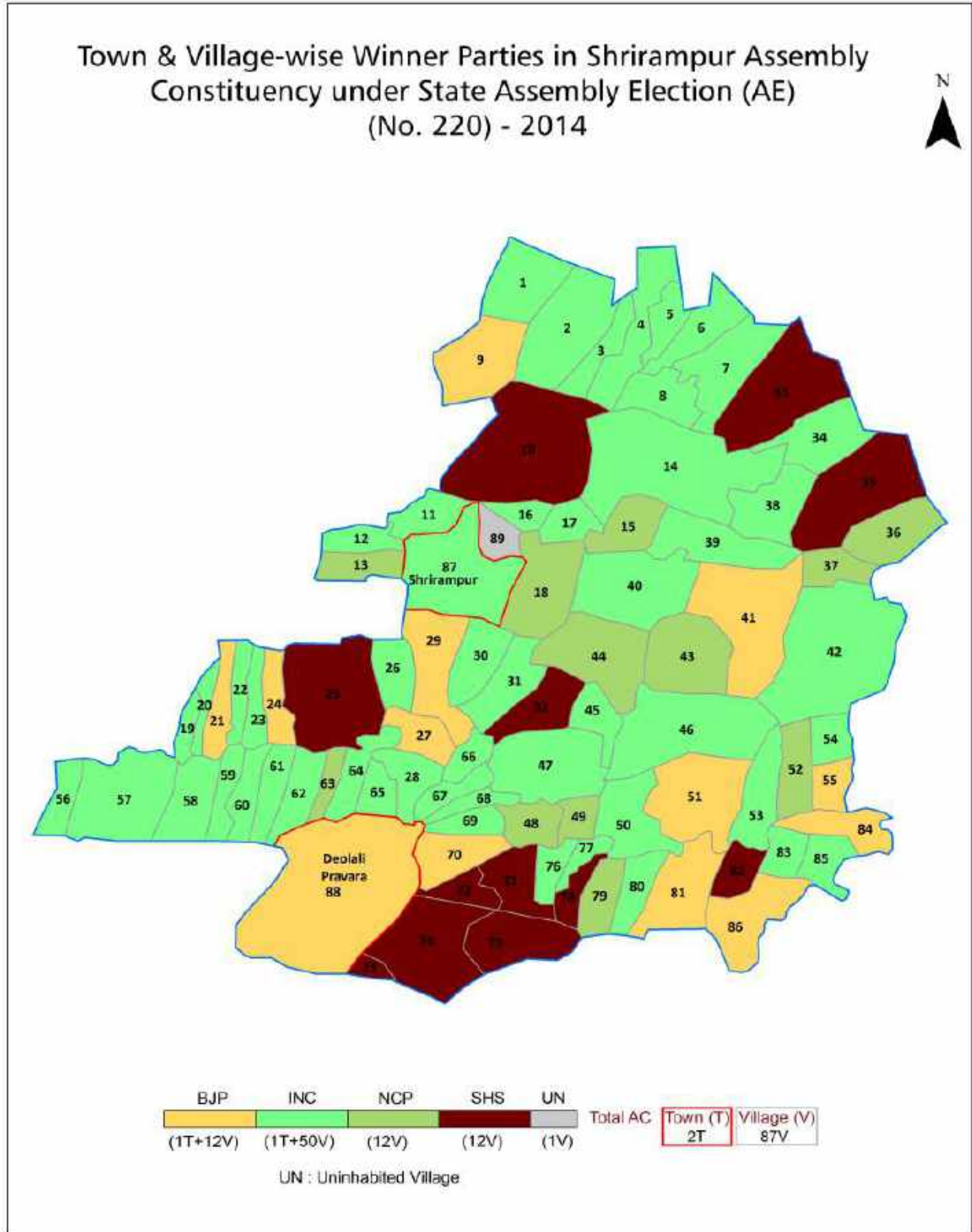
All rights reserved. No part of this book may be reproduced, stored in a retrieval system or transmitted in any form or by any means, mechanical photocopying, photographing, scanning, recording or otherwise without the prior written permission of the publisher. Please refer to Disclaimer at page no. 232 for the use of this publication.

Printed in India

Contents

No.	Particulars	Page No.
	Introduction	
1	Assembly Constituency - (Vidhan Sabha) at a Glance Features of Assembly as per Delimitation Commission of India (2008)	1-2
	Location and Political Maps	
2	Location Map Boundaries of Assembly Constituency - (Vidhan Sabha in District Boundaries of Assembly Constituency under Parliamentary Constituency - (Lok Sabha) Town & Village-wise Winner Parties- 2024-PE, 2024-AE, 2019-PE, 2019-AE, 2014-PE, 2014-AE, 2009-PE and 2009-AE	3-10
	Administrative Setup (2011)	
3	District Sub-district Towns Villages Inhabited Villages Uninhabited Villages Village Panchayat Intermediate Panchayat	11-16
	Demographics (2011)	
4	Population Households Rural/Urban Population Towns and Villages by Population Size Sex Ratio (Total & 0-6 Years) Religious Population Social Population Literacy Rate	17-18
	Electoral Features	
5	Important Dates of Last Elections Held Electors by Gender Service Electors Voters Voters Turnout Polling Stations & Average Number of Electors per Polling Station Electors by Age Group Present Elected Representatives	19-24
	Historical Summary Election Results	
6	Vote Share of Major Parties Winning Margin (Number & Percentage Polarity of Parties Summary Result of Assembly Segment of Parliamentary Elections 2024, 2019, 2014, 2009, 2004 and 1999 Summary Result of Assembly Elections 2024, 2019, 2014, 2009, 2004, 1999, 1995, 1990, 1985, 1980, 1978, 1972, 1967 and 1962	25-46
	Polling Station Level Election Results	
7	Name and Number of Polling Station 2024-PE, 2024-AE, 2019-PE, 2019-AE, 2014-PE, 2014-AE, 2009-PE and 2009-AE Polling Station-wise Electors, Voters & Voters Turnout 2024-PE, 2024-AE, 2019-PE, 2019-AE, 2014-PE, 2014-AE, 2009-PE and 2009-AE Polling Station wise Elections Results 2024-PE, 2024-AE, 2019-PE, 2019-AE, 2014-PE, 2014-AE, 2009-PE and 2009-AE	47-210
	Share of Assembly Constituency	
8	Share of Assembly Constituency - (Vidhan Sabha) in State, District and Parliamentary Constituency - (Lok Sabha)	211
	Socio-Economic Amenities (2011)	
9	Access to Administrative Units Agricultural, Manufacturing and Industrial Commodities Demographic Indicators Education Health & Manpower Drinking Water Supply Sanitation Entertainment and Recreations Infrastructure Power Food Allocation Distribution and Marketing of Agriculture Commodities Infrastructure Transport and Road Infrastructure Communication Banking and Financial Services Land Use Irrigation Source	213-227
10	Abbreviation & Sources	229-230
11	Disclaimer	232

Location & Political Map



Administrative Setup

List of Village Panchayat & Intermediate Panchayat (Block) Name - 2011

Village Name	Village Panchayat Name	Intermediate Panchayat Name
Ainatpur	Belapur	Shrirampur
Amalner	-	Rahuri
Ambi	-	Rahuri
Belapur Bk.	Belapur	Shrirampur
Belapur Kh.	Belapur	Shrirampur
Bhairavnathnagar (N.V.)	Bhairavnathnagar	Shrirampur
Bhamathan	Bhamathan	Shrirampur
Bherdapur	Bherdapur	Shrirampur
Bhokar	Bhokar	Shrirampur
Bodhegaon	-	Rahuri
Bramhangaon Bhand	-	Rahuri
Bramhangaon Vetal	Brahmangaon	Shrirampur
Chandegaon	-	Rahuri
Chincholi	-	Rahuri
Daradgaon Tarf Belapur	Daradgazon	Rahuri
Dattanagar (N.V.)	Dattanagar	Shrirampur
Davangaon	-	Rahuri
Dighi	Dighi	Shrirampur
Ekalahare	Eklahare	Shrirampur
Fatyabad	Fatyabad	Shrirampur
Galnimb	Galnimb	Shrirampur
Gangapur	-	Rahuri
Ghumandeo	Ghumandeo	Shrirampur
Gondegaon	Gondegaon	Shrirampur
Govardhanpur	Govardhanpur	Shrirampur
Gurjarwadi	Gurjarwadi	Shrirampur
Haregaon	Haregaon	Shrirampur
Jafrabad	Jafrabad	Shrirampur
Jatap	Rahuri	Rahuri

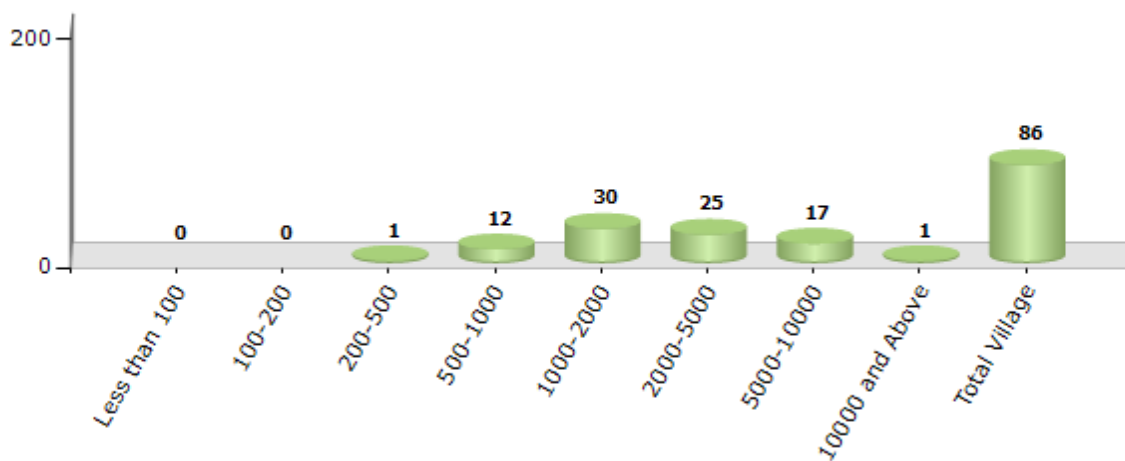
Contd....

Demographics

Number of Villages by Population Size - 2011

Less than 100	100-200	200-500	500-1000	1000-2000	2000-5000	5000-10000	10000 and Above	Total Village
0	0	1	12	30	25	17	1	86

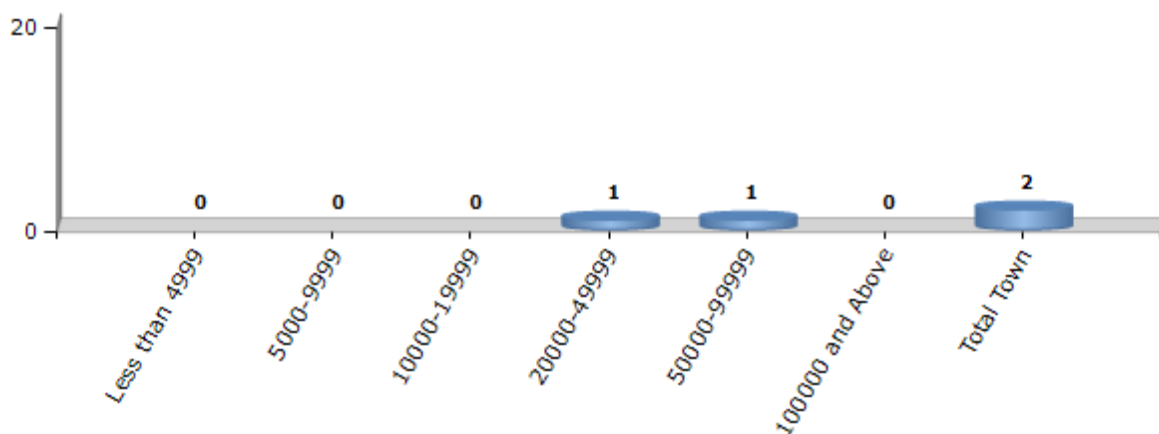
Number of Villages by Population Size - 2011



Number of Towns by Population Size - 2011

Less than 4999	5000-9999	10000-19999	20000-49999	50000-99999	100000 and Above	Total Town
0	0	0	1	1	0	2

Number of Towns by Population Size - 2011

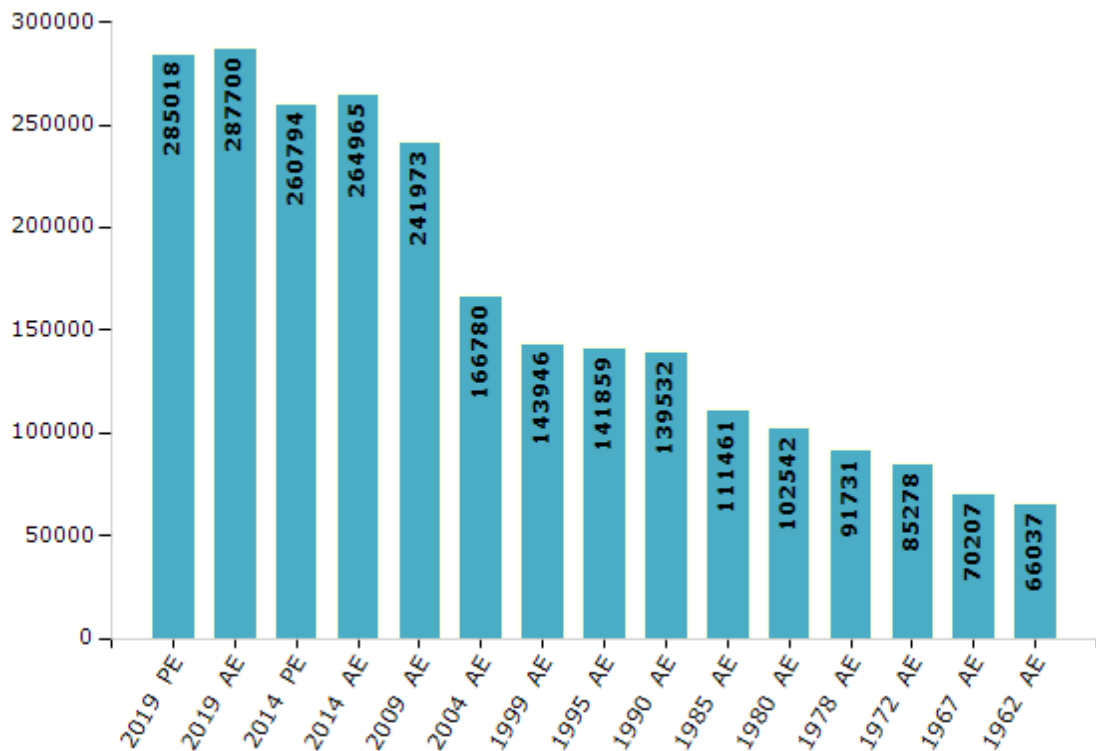


Electoral Features

Electors by Male & Female

Year	Male	Female	Others	Total	Year	Male	Female	Others	Total
2019 PE	146109	138853	56	285018	1999 AE	73466	70480	-	143946
2019 AE	147172	140473	55	287700	1995 AE	72356	69503	-	141859
2014 PE	136268	124526	0	260794	1990 AE	70274	69258	-	139532
2014 AE	137955	126985	25	264965	1985 AE	56551	54910	-	111461
2009 PE	-	-	-	-	1980 AE	51219	51323	-	102542
2009 AE	125037	116936	-	241973	1978 AE	46222	45509	-	91731
2004 PE	-	-	-	-	1972 AE	44392	40886	-	85278
2004 AE	87167	79613	-	166780	1967 AE	-	-	-	70207
1999 PE	-	-	-	-	1962 AE	-	-	-	66037

Number of Electors



Note : AE : Assembly Election, PE : Assembly Segment of Parliamentary Election

Historical Summary Election Results

Summary Result of Assembly Election - 2014

Candidate Name	Party	Votes	Votes %
Bhausahab Malhari Kamble	INC	57118	31.31
Wakchaure Bhausahab Rajaram	BJP	45634	25.02
Kanade Lahu Natha	SHS	37580	20.6
Gaikwad Sunita Milind	NCP	35095	19.24
Jadhav Swapnil Ramchandra	BSP	1450	0.79
Chaudante Suresh Kishanrao	BMUP	848	0.46
Vilas Baburao Kambale	IND	604	0.33
Kadam Balasaheb Alias Balu Rama	IND	505	0.28
Bagul Yuvraj Dhanaji	IND	404	0.22
Khajekar Vijayrao Govindrao	IND	375	0.21
Mahske Yashwant Rama	IND	344	0.19
Sunil Fakira Jadhav	CPI(ML)(L)	336	0.18
Markas Sampat Jadhav	IND	309	0.17
Balasaheb Soma Jadhav	SP	246	0.13
Bansode Arun Dada	IND	226	0.12
	NOTA	1342	0.74

Polling Station Level Election Results

Number and Name of Polling Stations (PS) (2019 AE)

Number of Polling Stations	Name of Polling Stations	Number of Polling Stations	Name of Polling Stations
1	Matulthan Z. P. School South North Building From North Side Room No. 1	22	Sant Tereja Boys Highschool North South Building North side Room No 1
2	Gondegaon Z. P. School South North Building From North side Room No 2	23	Sant Tereja Boys Highschool North South Building North side Room No 3
3	Gondegaon Z.P.School South North Building From North side Room No 4	24	Khairi Z.P.School East west Building From East side Room No 2
4	Gondegaon Z.P.School East West Building From West side Room No 2	25	Nimgaon khairi Z.P.School East west Building From East side Room No 4
5	Naygaon Z.P.School New Gaothan East-West building from East Side Room No 2.	26	Nimgaon (Khairi) Z.P.School area Anganwadi building Khairi Nimgaon
6	Naygaon Z.P.School Oldgaothan South-North building from South side room No. 1.	27	Nimgaon Z. P. School East side South-North Building From North side Room 1.
7	Jafarabad Z. P.School East-West Building from East side room No. 2.	28	Nimgaon Z. P. School East side South-North Building From North side Room 3.
8	Sadguru Gangagiri Vidylaya Naur, South North Building, From North side Room No 1	29	Nimgaon Z.P.School New Gaothan West side North South Building North side Room No.1
9	Sadguru Gangagiri Vidyalaya Naur ,South North Building From North side , Room No 2	30	Dighi Z.P.School South North Building From North side Room No 2
10	Rampur Z. P. School East-West building from East side room No. 3.	31	Shrirampur (Gondhawani)N P.School No 3 South-North building From SouthSideRoom No 2
11	Govardhanpur Z.P. School Anganwadi no.187 ,South North Building room no.1 from North	32	Shrirampur (Gondhawani)N P.School No 3 East-West building From EastSideRoom No 4
12	Sarala Z. P. School South-North building from North side room No.1.	33	Shrirampur (Gondhawani)N P.School No 3 South-North building From SouthSideRoom No 4
13	Malewadi Z.P.School, SouthNorth Building, From South side Room No. 2	34	Bhairavnathnagar Z.P.School Soot Girani South-North building From South Side Room No 1
14	Malewadi Z.P.School, South North Building, From South Side Room No. 1	35	Bhairavnathnagar Z.P.School Sut Girani South-North building from South Side Room No 2.
15	Mahankal Wadgaon Z.P.School South North Building From North Side Room No 1	36	Bramhangaon vetal Z.P.School South North building From North side Room No 1
16	Mahankal Wadgaon Z.P.School South North Building From North Side Room No 3	37	Haregaon Z. P. School East West building East Side Room No 4
17	Grampanchayat Office Room, Khanapur	38	Z.P Primary School Haregaon East West Building From East Side Room No - 2
18	Khanapur Z.P.School New Gaothan East west Building From East side Room 1	39	Z.P Primary School Near Haregaon Anganwadi Building Haregaon
19	Undirgaon Z.P.School East west Building From East side Room No3	40	Haregaon Belapur Sugar Factory Primary School East West Building East Side Room No 1
20	Bhaskarrov Galande Patil High School (New Building)South North Building From North Side Room No - 1	41	Haregaon State Farming Corporation Z. P. School A Block
21	Bhaskarrov Galande Patil High School(New Building) South North Building From North Side Room No - 3	42	Haregaon Satwadi State farming co. Office, East west building from East side Room No.3

Contd....

Polling Station Level Election Results

Polling Station-wise Votes Secured by Overall Top Five Parties in Shrirampur Assembly in Assembly Election (AE) under Shirdi Parliamentary Constituency in Maharashtra (2019)

Number of Polling Station	Winner - Kanade Lahu Natha (INC)	Runner-up - Bhausahab Malhari Kamble (SHS)	3rd - Dr. Sudhir Radhaji Kshirsagar (IND)	4th - Jadhav Ramchandra Namdeo (IND)	5th - Pagare Bhausahab Shankar (MNS)	NOTA	Other	Total Votes Secured
36	356	395	2	13	7	4	8	785
37	334	69	104	20	3	7	17	554
38	307	23	121	36	2	3	20	512
39	251	113	83	8	6	4	12	477
40	191	353	50	21	6	12	27	660
41	94	64	59	7	6	6	10	246
42	34	21	2	0	4	0	1	62
43	196	437	14	1	4	2	9	663
44	231	312	16	2	7	4	6	578
45	134	278	3	0	4	5	3	427
46	291	181	5	0	2	2	12	493
47	282	199	58	2	13	4	16	574
48	127	432	5	0	5	3	13	585
49	289	325	17	1	6	2	24	664
50	233	392	45	1	10	9	15	705
51	300	367	17	7	4	2	15	712
52	607	288	14	5	2	11	20	947
53	326	247	2	5	2	7	12	601
54	363	439	4	4	10	12	17	849
55	472	301	11	6	10	7	23	830
56	203	195	14	9	3	4	13	441
57	292	255	9	2	5	7	14	584
58	246	212	7	7	2	7	14	495
59	298	170	9	11	2	5	11	506
60	182	152	8	13	2	8	10	375
61	183	192	10	9	4	4	12	414
62	327	296	11	9	3	5	38	689
63	294	359	3	6	20	11	8	701
64	231	198	2	4	29	8	9	481
65	264	86	18	12	3	7	20	410
66	352	216	27	25	0	23	21	664
67	429	392	31	14	7	16	28	917
68	295	301	14	15	6	11	15	657
69	454	194	4	1	6	10	16	685
70	425	162	7	2	3	9	21	629

Contd....

Polling Station Level Election Results

Winner, Runner-up and 3rd Party Position & Winning Margin According to Polling Stations in Shrirampur Assembly in Assembly Election (AE) under Shirdi Parliamentary Constituency in Maharashtra (2019)

Polling Station Number	Winner Party	Winner Votes (%)	Runner-up Party	Runner-up Votes (%)	Winning Margin Votes (%)	Third Party	Third Party Votes (%)	Other Votes (%)
71	INC	382 (57.44)	SHS	227 (34.14)	155 (23.3)	IND (DSRK)	13 (1.95)	43 (6.47)
72	INC	523 (74.71)	SHS	134 (19.14)	389 (55.57)	IND (DSRK)	13 (1.86)	30 (4.29)
73	INC	342 (46.4)	SHS	320 (43.42)	22 (2.98)	IND (DSRK)	31 (4.21)	44 (5.97)
74	INC	339 (38.26)	SHS	328 (37.02)	11 (1.24)	IND (DSRK)	141 (15.91)	78 (8.8)
75	INC	200 (65.79)	SHS	59 (19.41)	141 (46.38)	IND (DSRK)	19 (6.25)	26 (8.55)
76	INC	283 (63.88)	SHS	115 (25.96)	168 (37.92)	IND (JRN)	11 (2.48)	34 (7.67)
77	SHS	364 (46.49)	INC	354 (45.21)	10 (1.28)	IND (DSRK)	32 (4.09)	33 (4.21)
78	INC	220 (51.64)	SHS	187 (43.9)	33 (7.74)	IND (JRN)	8 (1.88)	11 (2.58)
79	INC	307 (50.74)	SHS	266 (43.97)	41 (6.77)	IND (JRN)	7 (1.16)	25 (4.13)
80	SHS	309 (55.68)	INC	213 (38.38)	96 (17.3)	AIMIM	11 (1.98)	22 (3.96)
81	INC	527 (78.07)	SHS	106 (15.7)	421 (62.37)	IND (JRN)	15 (2.22)	27 (4)
82	INC	605 (83.33)	SHS	103 (14.19)	502 (69.14)	AIMIM	11 (1.52)	7 (0.96)
83	INC	416 (67.53)	SHS	125 (20.29)	291 (47.24)	AIMIM	33 (5.36)	42 (6.82)
84	INC	600 (70.92)	SHS	212 (25.06)	388 (45.86)	AIMIM	10 (1.18)	24 (2.84)
85	INC	680 (81.15)	SHS	122 (14.56)	558 (66.59)	AIMIM	17 (2.03)	19 (2.27)
86	INC	381 (79.87)	SHS	85 (17.82)	296 (62.05)	AIMIM	3 (0.63)	8 (1.68)
87	INC	486 (76.42)	SHS	124 (19.5)	362 (56.92)	IND (JRN)	7 (1.1)	19 (2.99)
88	INC	387 (72.47)	SHS	116 (21.72)	271 (50.75)	AIMIM	14 (2.62)	17 (3.18)
89	INC	233 (50)	SHS	196 (42.06)	37 (7.94)	AIMIM	10 (2.15)	27 (5.79)
90	INC	405 (76.56)	SHS	99 (18.71)	306 (57.85)	AIMIM	13 (2.46)	12 (2.27)
91	INC	271 (65.94)	SHS	102 (24.82)	169 (41.12)	IND (JRN)	8 (1.95)	30 (7.3)
92	INC	311 (73.18)	SHS	97 (22.82)	214 (50.36)	IND (DSRK)	5 (1.18)	12 (2.82)
93	INC	395 (54.33)	SHS	294 (40.44)	101 (13.89)	IND (JRN)	8 (1.1)	30 (4.13)
94	INC	344 (47.25)	SHS	332 (45.6)	12 (1.65)	IND (DSRK)	12 (1.65)	40 (5.49)
95	INC	321 (50.39)	SHS	274 (43.01)	47 (7.38)	IND (JRN)	7 (1.1)	35 (5.49)
96	INC	197 (48.4)	SHS	184 (45.21)	13 (3.19)	AIMIM	10 (2.46)	16 (3.93)
97	SHS	221 (49.77)	INC	179 (40.32)	42 (9.45)	IND (DSRK)	13 (2.93)	31 (6.98)
98	SHS	181 (42.69)	INC	163 (38.44)	18 (4.25)	IND (DSRK)	57 (13.44)	23 (5.42)
99	SHS	362 (48.01)	INC	294 (38.99)	68 (9.02)	IND (DSRK)	47 (6.23)	51 (6.76)
100	INC	203 (42.12)	SHS	160 (33.2)	43 (8.92)	IND (DSRK)	82 (17.01)	37 (7.68)
101	SHS	245 (50)	INC	193 (39.39)	52 (10.61)	IND (DSRK)	34 (6.94)	18 (3.67)
102	INC	467 (60.1)	SHS	261 (33.59)	206 (26.51)	MNS	10 (1.29)	39 (5.02)
103	INC	331 (49.4)	SHS	299 (44.63)	32 (4.77)	IND (JRN)	10 (1.49)	30 (4.48)
104	SHS	232 (51.9)	INC	192 (42.95)	40 (8.95)	IND (JRN)	8 (1.79)	15 (3.36)
105	SHS	206 (58.86)	INC	130 (37.14)	76 (21.72)	IND (DSRK)	3 (0.86)	11 (3.14)

Contd....

Socio-Economic Amenities - Rural

Access to Education Facilities

Particulars	Number of Villages (% of Population)				
	Available	Not Available	If Not Available (Distance of Nearest Facility)		
			A	B	C
Govt. Primary School	86 (100)	0 (0)	0 (0)	0 (0)	0 (0)
Private Primary School	8 (21)	78 (79)	0 (0)	0 (0)	0 (0)
Govt. Middle School	66 (90)	20 (10)	15 (6)	1 (0)	3 (1)
Private Middle School	5 (14)	81 (86)	0 (0)	0 (0)	0 (0)
Govt. Secondary School	40 (74)	46 (26)	9 (5)	7 (4)	14 (7)
Private Secondary School	5 (12)	81 (88)	7 (4)	4 (2)	2 (1)
Govt. Senior Secondary School	23 (51)	63 (49)	4 (2)	14 (11)	24 (15)
Private Senior Secondary School	3 (11)	83 (89)	6 (4)	10 (4)	2 (2)
Govt. Arts and Science Degree College	0 (0)	86 (100)	5 (7)	12 (18)	45 (56)
Private Arts and Science Degree College	0 (0)	86 (100)	1 (1)	4 (5)	19 (13)
Govt. Engineering College	0 (0)	86 (100)	1 (1)	12 (25)	34 (35)
Private Engineering College	0 (0)	86 (100)	0 (0)	1 (1)	38 (38)
Govt. Medicine College	0 (0)	86 (100)	0 (0)	8 (10)	45 (57)
Private Medicine College	0 (0)	86 (100)	0 (0)	2 (4)	31 (28)
Govt. Management Institute	0 (0)	86 (100)	0 (0)	8 (10)	45 (57)
Private Management Institute	0 (0)	86 (100)	0 (0)	2 (4)	31 (28)
Govt. Polytechnic	0 (0)	86 (100)	0 (0)	1 (0)	43 (48)
Private Polytechnic	0 (0)	86 (100)	0 (0)	7 (14)	35 (38)
Govt. Vocational Training School/ITI	0 (0)	86 (100)	2 (3)	7 (11)	50 (54)
Private Vocational Training School/ITI	1 (6)	85 (94)	1 (1)	3 (7)	22 (20)
Govt. Non Formal Training Centre	0 (0)	86 (100)	0 (0)	5 (10)	70 (76)
Private Non Formal Training Centre	0 (0)	86 (100)	0 (0)	1 (2)	10 (12)
Govt. School For Disabled	0 (0)	86 (100)	0 (0)	7 (18)	66 (72)
Private School For Disabled	0 (0)	86 (100)	0 (0)	3 (4)	10 (7)
Government Others	0 (0)	86 (100)	0 (0)	0 (0)	0 (0)
Private Others	9 (15)	77 (85)	0 (0)	0 (0)	0 (0)

Note : Distance A : Less than 5 km; B : Between 5-10 km; C : 10+ km.; Source : Data Analysis is based on 2011 Census.

DISCLAIMER

The Terms of Use and Disclaimer of Datanet India Private Limited (hereinafter referred to as "Datanet") for use of this analysis report of **Shrirampur Assembly Constituency (Shrirampur Vidhan Sabha)** :-

1. **Assembly Factbook™** is a Registered Trade Mark owned by Datanet.
2. All the maps are sketched and graphical representation only and have not been drawn to the scale and also not to represent the actual geographical area or boundary of the unit.
3. The data for the aforesaid analysis is based on authentic sources and has been culled from the various publications of Census, CSO and NSSO for district and block level data, various central and state government departments, Central & State Elections Commissions and the concerned Returning Officers' releases, Electoral Rolls, Election results and allied publications, internal assessment, surveys, estimates and analysis. Therefore, certain adjustment of data at micro level may have been done to arrive closer to the macro data.
4. Data have been provided on an "As Is" and "As AVAILABLE" basis
5. The colours shown in the maps or diagram and charts of a particular party, alliance or AC are indicative and do not represent them.
6. This publication which includes maps, sheets, graphs and data would be the property under copyright of Datanet only. The user may use these for its internal study, analysis and research purposes. It's public display, re-selling or any commercial uses by the user are not allowed.
7. Datanet has taken due care and caution in compilation and processing of data and allied information, but does not guarantee the accuracy, adequacy or completeness of any information/analysis and will be not responsible for any errors or omissions or for the results obtained from the use of such information/analysis.
8. All the contents for the publication have been culled from various authentic sources and Datanet reasonably believes such sources to be reliable, but does not make any representations, express or implied as to the accuracy or fitness of use of such information. The information or contents of the information/analysis do not constitute advice and should not be relied upon in making (or refraining from making) any decision. Any reliance placed upon the information provided by Datanet is the sole responsibility and strictly at the user's risk.
9. In no event will Datanet be liable for any damages (including, without limitation, damages for loss of business projects, or loss of profits) arising in contract, tort or otherwise from the use of or inability to use any of its contents, or from any action taken (or refrained from being taken) as a result of using the analysis or any of its contents. Datanet its directors, owners, editors, officials, employees, distributor and agents or any associate will not be liable for any errors in the information contained or any consequences arising from the use of the contents of the provided information/analysis.
10. If any provision of these terms and conditions is held invalid or illegal or unenforceable for any reason by any court of competent jurisdiction, such provision shall be severed and the remainder of provisions of the terms and conditions shall continue in full force and effect as if the Term of Use had been executed with the invalid, illegal or unenforceable provision eliminated.
11. If there are any discrepancies in the information provided, please bring it to attention of Datanet for suitable rectification measures.

**Buy Online This Complete Book At
Datanet India eBooks Store**

www.indiastatpublications.com

or go directly at

[http://www.indiastatpublications.com/
Assembly_factbook/Maharashtra/Shirdi/ Shrirampur](http://www.indiastatpublications.com/Assembly_factbook/Maharashtra/Shirdi/Shrirampur)

 **indiastat**elections

ISBN : 978-93-5293-350-1



9 789352 933501