



Maharashtra

Assembly Factbook™

Khed Alandi Assembly Constituency



Key Electoral Data of Khed Alandi
Assembly Constituency (Vidhan Sabha)

Maharashtra

Assembly Factbook™

Khed Alandi Assembly Constituency



Khed Alandi Vidhan Sabha

Editor & Director

Dr. R.K. Thukral

Research Editor

Dr. Shafeeq Rahman

Compiled, Researched and Published by Datanet India Pvt. Ltd.

D-100, 1st Floor,

Okhla Industrial Area, Phase-I,
New Delhi- 110020.

Ph.: 91-11- 43580781-84

Email : support@indiastatpublications.com

Website : www.indiastatelections.com

Online Book Store :

www.indiastatpublications.com

Report No. : AFB/MH-197-0125

ISBN : 978-93-5293-259-7

First Edition : January, 2018

Eighth Updated Edition : January, 2025

Price : Rs.11500/-

US\$ 310

© Datanet India Pvt. Ltd.

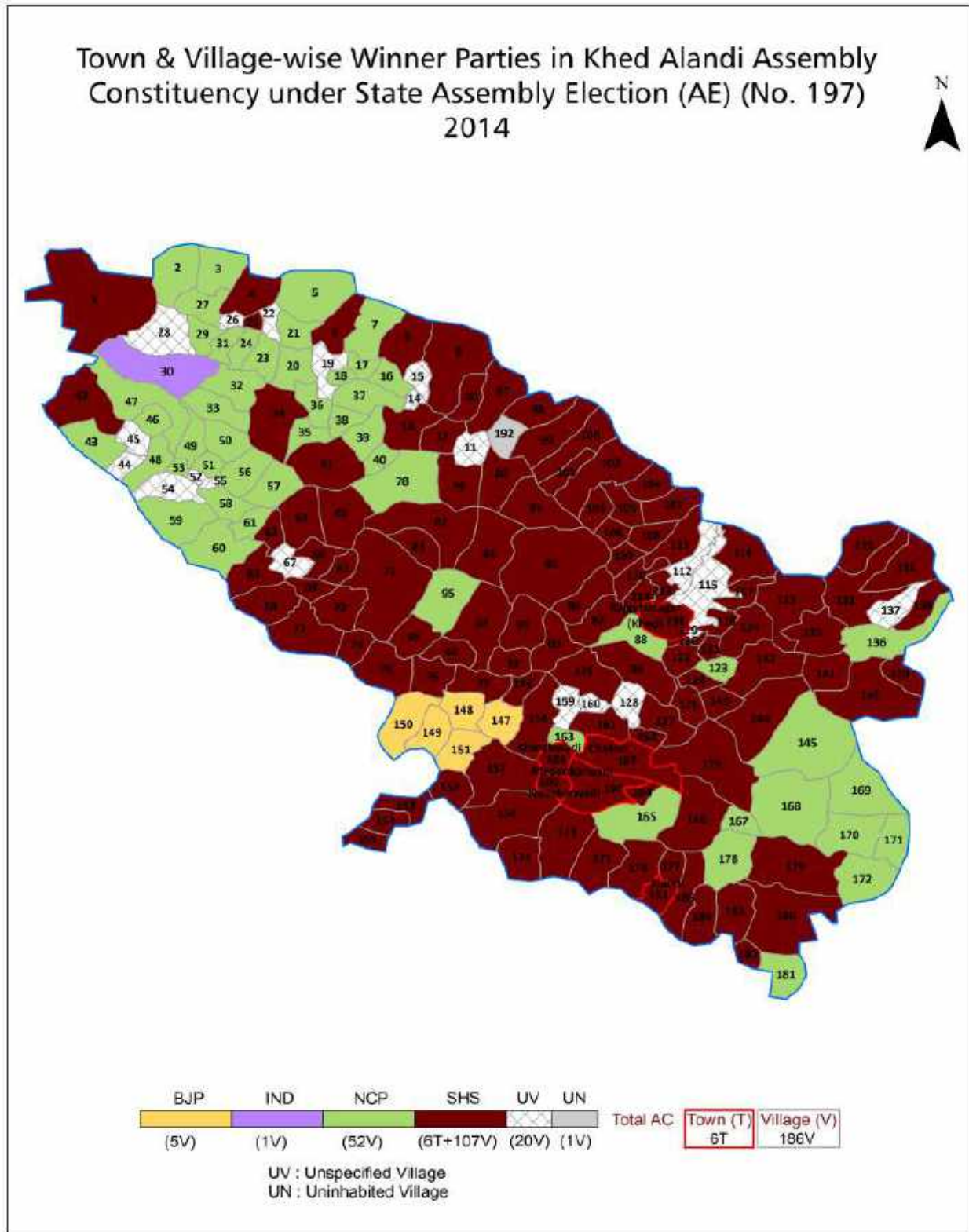
All rights reserved. No part of this book may be reproduced, stored in a retrieval system or transmitted in any form or by any means, mechanical photocopying, photographing, scanning, recording or otherwise without the prior written permission of the publisher. Please refer to Disclaimer at page no. 222 for the use of this publication.

Printed in India

Contents

No.	Particulars	Page No.
	Introduction	
1	Assembly Constituency - (Vidhan Sabha) at a Glance Features of Assembly as per Delimitation Commission of India (2008)	1-2
	Location and Political Maps	
2	Location Map Boundaries of Assembly Constituency - (Vidhan Sabha in District Boundaries of Assembly Constituency under Parliamentary Constituency - (Lok Sabha) Town & Village-wise Winner Parties- 2024-PE, 2024-AE, 2019-PE, 2019-AE, 2014-PE and 2014-AE	3-10
	Administrative Setup (2011)	
3	District Sub-district Towns Villages Inhabited Villages Uninhabited Villages Village Panchayat Intermediate Panchayat	11-21
	Demographics (2011)	
4	Population Households Rural/Urban Population Towns and Villages by Population Size Sex Ratio (Total & 0-6 Years) Religious Population Social Population Literacy Rate	22-23
	Electoral Features	
5	Important Dates of Last Elections Held Electors by Gender Service Electors Voters Voters Turnout Polling Stations & Average Number of Electors per Polling Station Electors by Age Group Present Elected Representatives	24-29
	Historical Summary Election Results	
6	Vote Share of Major Parties Winning Margin (Number & Percentage Polarity of Parties Summary Result of Assembly Segment of Parliamentary Elections 2024, 2019, 2014, 2009, 2004 and 1999 Summary Result of Assembly Elections 2024, 2019, 2014, 2009, 2004, 1999, 1995, 1990, 1985, 1980, 1978, 1972 and 1967	30-50
	Polling Station Level Election Results	
7	Name and Number of Polling Station 2024-PE, 2024-AE, 2019-PE, 2019-AE, 2014-PE and 2014-AE Polling Station-wise Electors, Voters & Voters Turnout 2024-PE, 2024-AE, 2019-PE, 2019-AE, 2014-PE and 2014-AE Polling Station wise Elections Results 2024-PE, 2024-AE, 2019-PE, 2019-AE, 2014-PE & 2014-AE	51-200
	Share of Assembly Constituency	
8	Share of Assembly Constituency - (Vidhan Sabha) in State, District and Parliamentary Constituency - (Lok Sabha)	201
	Socio-Economic Amenities (2011)	
9	Access to Administrative Units Agricultural, Manufacturing and Industrial Commodities Demographic Indicators Education Health & Manpower Drinking Water Supply Sanitation Entertainment and Receptions Infrastructure Power Food Allocation Distribution and Marketing of Agriculture Commodities Infrastructure Transport and Road Infrastructure Communication Banking and Financial Services Land Use Irrigation Source	203-217
10	Abbreviation & Sources	219-220
11	Disclaimer	222

Location & Political Map



Administrative Setup

List of Village Panchayat & Intermediate Panchayat (Block) Name - 2011

Village Name	Village Panchayat Name	Intermediate Panchayat Name
Adgaon	-	Khed
Adhe	Vandra	Khed
Ahire	-	Khed
Akharwadi	Akharwadi	Khed
Akhatuli	-	Khed
Alandi Rural	Chavoli Khu	Khed
Ambethan	Ambethan	Khed
Ambhu	Ambhu	Khed
Amboli	Amboli	Khed
Anavale	-	Khed
Arudewadi	Sandbhorwadi	Khed
Askhed Bk.	-	Khed
Askhed Kh.	-	Khed
Avadar	Avadar	Khed
Avandhe	Avandhe	Khed
Awhat	Awhat	Khed
Bahirwadi	Bahirwadi	Khed
Bahul	Bahul	Khed
Bhalavadi	Virhat Bhalwadi	Khed
Bhamboli	Bhamboli	Khed
Bhivegaon	Bhorgaon	Khed
Bhomale	Bhomale	Khed
Bhorgiri	Bhorgiri	Khed
Bhose	Bhose	Khed
Biradvadi	Biradvadi	Khed
Bursewadi	-	Khed
Butewadi	Pangari	Khed
Chandoli	-	Khed
Chandus	-	Khed

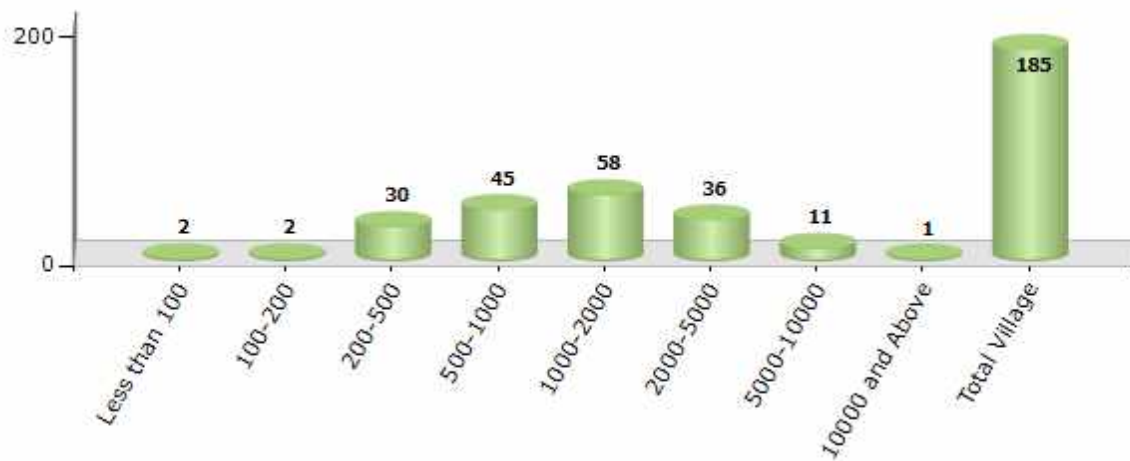
Contd....

Demographics

Number of Villages by Population Size - 2011

Less than 100	100-200	200-500	500-1000	1000-2000	2000-5000	5000-10000	10000 and Above	Total Village
2	2	30	45	58	36	11	1	185

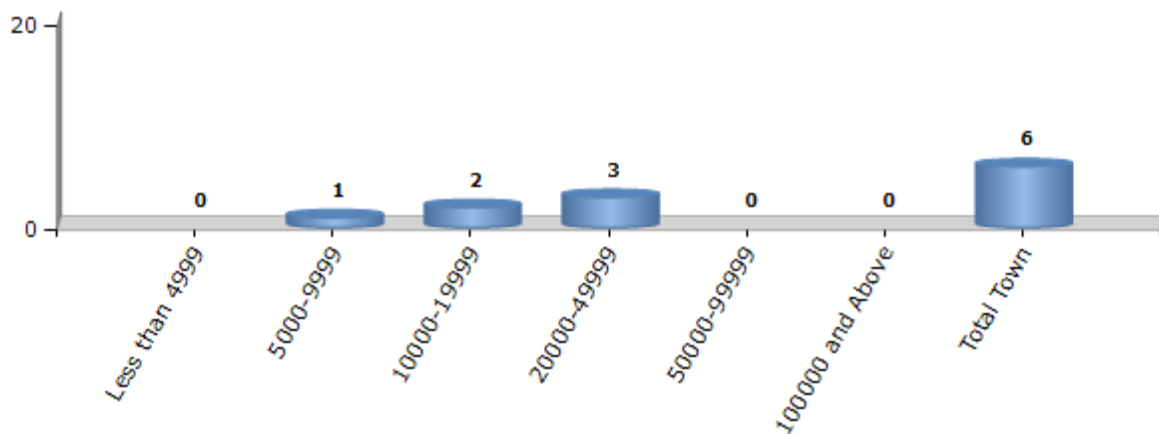
Number of Villages by Population Size - 2011



Number of Towns by Population Size - 2011

Less than 4999	5000-9999	10000-19999	20000-49999	50000-99999	100000 and Above	Total Town
0	1	2	3	0	0	6

Number of Towns by Population Size - 2011

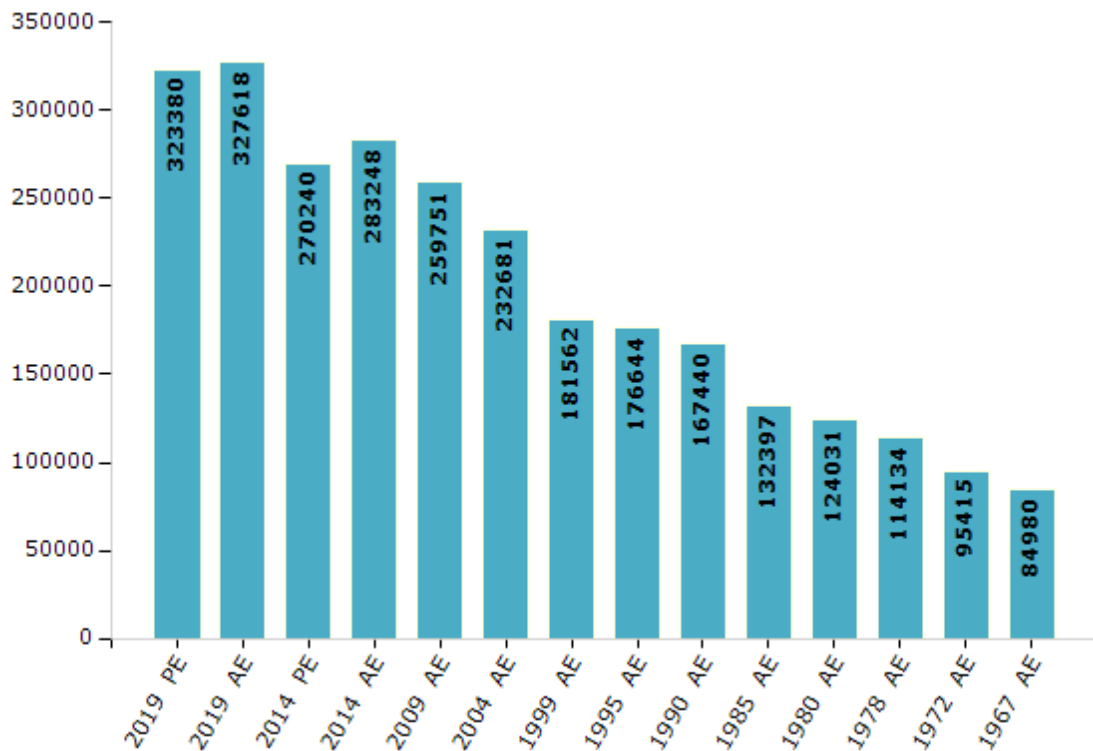


Electoral Features

Electors by Male & Female

Year	Male	Female	Others	Total	Year	Male	Female	Others	Total
2019 PE	169077	154301	2	323380	1999 AE	92348	89214	-	181562
2019 AE	171273	156341	4	327618	1995 AE	87602	89042	-	176644
2014 PE	143190	127045	5	270240	1990 AE	83446	83994	-	167440
2014 AE	149531	133717	0	283248	1985 AE	64086	68311	-	132397
2009 PE	-	-	-	-	1980 AE	59544	64487	-	124031
2009 AE	135416	124335	-	259751	1978 AE	55237	58897	-	114134
2004 PE	-	-	-	-	1972 AE	45952	49463	-	95415
2004 AE	119728	112953	-	232681	1967 AE	-	-	-	84980
1999 PE	-	-	-	-	1962 AE	-	-	-	-

Number of Electors



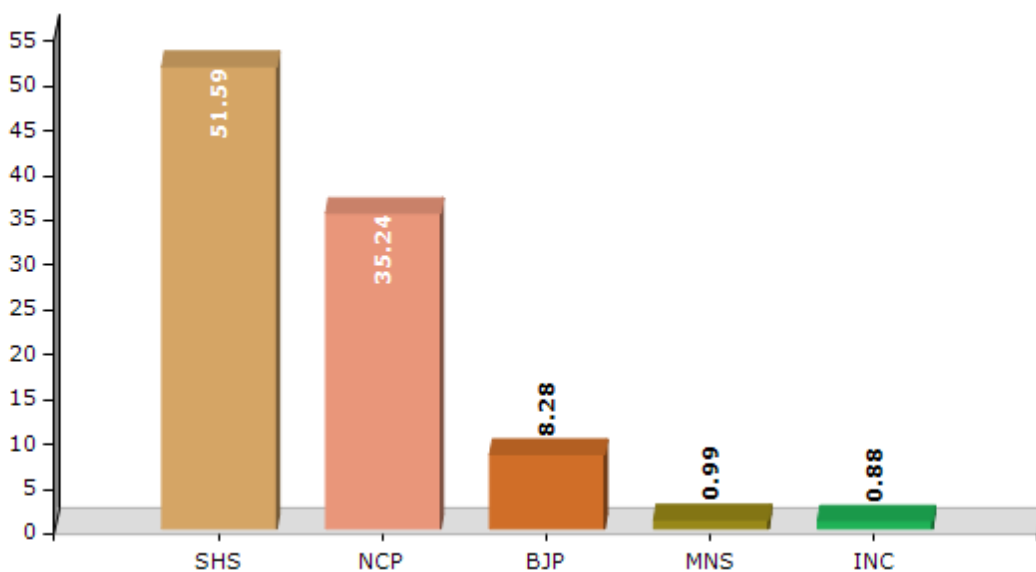
Note : AE : Assembly Election, PE : Assembly Segment of Parliamentary Election

Historical Summary Election Results

Summary Result of Assembly Election - 2014

Candidate Name	Party	Votes	Votes %
Gore Suresh Namdeo	SHS	103207	51.59
Dilip Dattatray Mohite	NCP	70489	35.24
Bute (Patil) Sharad Anandrao	BJP	16554	8.28
Ajay Namdev Thigale	MNS	1974	0.99
Vandana Manikrao Satpute	INC	1765	0.88
Genu Nana Waje	IND	1640	0.82
Ramesh Ganpat Thorat	BSP	895	0.45
Devaram Savaleram Mundhe	IND	646	0.32
Mohanlal Kashinath Gujrathi	IND	589	0.29
Ek Nath Laxman Karale	PWPI	473	0.24
Jayant Vitthal Shinde	IND	459	0.23
Jayashri Shankar Sonvane	IND	239	0.12
	NOTA	1106	0.55

Votes Percentage of Top Parties - 2014



Polling Station Level Election Results

Number and Name of Polling Stations (PS) (2019 AE)

Number of Polling Stations	Name of Polling Stations	Number of Polling Stations	Name of Polling Stations
1	Z.P.School East Side Room Bhimshankar	22	Z.P.Pra.School Vada Room No. 9
2	Z.P.School East Facing Bhoragiri	23	Z.P.School Surakaudi East Side Room No.3
3	Z.P.School Karakudi East Facing Room	24	Z.P.School Goregaon Madhili Room
4	Z.P.School Tokavade East Side Room No. 2	25	Z.P.Pra.School Chikhalagaon North Side Room No. 1
5	Z.P.School Mandoshi East Side Room	26	Zilla Parishad Primary School Kalmodi From South E
6	Grampanchayat south Facing New Building East side Room no. 1	27	Z.P.School Aklahare East Facing North Side Room
7	Z.P.School Nayafad East Facing North Side Room	28	Z.P.Pra.School Shendurli North Facing East Side Ro
8	Z.P.School Nayafad East Facing North Side Room N	29	G P Pra Shala Dhamangaon Khu North Side Room No 1
9	zilla parishad Pri . School Dehane New Building E	30	Z.P.Pra.School Ghotavadi East Side Room
10	Z.P.Pra.School Kharoshi S. Room No. 3	31	Z.P.School Moroshi North Side Room No. 1
11	Z.P.Pra.School Avhat North Facing North Side Room	32	Z.P.Pra.School Kharapud North Side Room
12	Z.P.Pra.School Avhat North Facing North Side Room	33	Z.P.Pra.School East Facing North Side Room
13	New Zilla Parishad Primary School Walad from south side Room no 1	34	Z.P.School Vandra South Side Room
14	New Zilla Parishad Primary School Walad from south side Room no 3	35	Z.P.School Torne Khu.
15	Z.P.Pra.School Gundalavadi South Facing Room Num	36	Z.P.Pra.School Vi Ham Bhalavadi North Side Room No
16	zilla parishad. Primary School Bursewadi South Si	37	Z.P.School Virham North Side Room No. 1
17	Zilla Parishad Primary School Darakwadi East Fac	38	Z.P.Pra.School Parasul East Side Room
18	Z.P.Pra.School Surakulavadi	39	Shingeshwar Vidyalaya Kude Bu East Facing New Bu
19	Z.P.Pra.School Landagevadi (viththal Rukmai)	40	Z.P.School Kude Khurd North Side Room
20	Z.P.Pra.School Room No. 2	41	Z.P.School East Side Room No. 1 Yeniye Ba
21	Z.P.Pra.School Vada Room No.4	42	Z.P.School Yeniye Khu.

Contd....

Polling Station Level Election Results

Polling Station-wise Votes Secured by Overall Top Five Parties in Khed Alandi Assembly in Assembly Election (AE) under Shirur Parliamentary Constituency in Maharashtra (2019)

Number of Polling Station	Winner - Dilip Dattatray Mohite (NCP)	Runner-up - Suresh Namdeo Gore (SHS)	3rd - Atul Mahadeo Deshmukh (IND)	4th - Hiranman Raghunath Kambale (VBA)	5th - Nitin Ambadas Gawai (BSP)	NOTA	Other	Total Votes Secured
36	134	21	233	2	5	1	5	401
37	255	19	223	5	6	3	13	524
38	90	33	144	2	2	1	6	278
39	310	51	285	2	3	8	8	667
40	111	25	122	1	3	2	6	270
41	255	47	230	6	1	2	2	543
42	107	23	68	0	0	1	2	201
43	289	51	80	3	4	0	4	431
44	121	40	84	3	2	0	5	255
45	127	201	130	2	2	4	9	475
46	159	62	150	2	2	8	10	393
47	94	124	78	0	4	6	4	310
48	194	272	163	1	3	6	4	643
49	157	228	294	3	5	6	14	707
50	233	255	138	8	3	7	7	651
51	207	146	149	10	2	3	2	519
52	170	271	98	4	3	4	7	557
53	63	240	124	4	1	7	10	449
54	233	326	35	0	0	5	4	603
55	151	138	166	0	2	2	4	463
56	92	389	242	1	0	7	5	736
57	379	127	150	1	1	3	3	664
58	361	227	96	3	1	9	9	706
59	356	147	111	4	2	3	3	626
60	286	145	168	0	2	2	2	605
61	185	118	244	2	3	6	12	570
62	279	79	198	1	5	5	6	573
63	234	106	182	1	2	4	2	531
64	160	85	146	2	0	1	4	398
65	234	101	362	6	7	3	18	731
66	334	51	203	1	3	4	5	601
67	245	71	277	4	3	7	15	622
68	259	24	255	2	3	3	3	549
69	150	31	182	3	7	5	15	393
70	183	51	296	18	5	2	12	567

Contd....

Polling Station Level Election Results

Winner, Runner-up and 3rd Party Position & Winning Margin According to Polling Stations in Khed Alandi Assembly in Assembly Election (AE) under Shirur Parliamentary Constituency in Maharashtra (2019)

Polling Station Number	Winner Party	Winner Votes (%)	Runner-up Party	Runner-up Votes (%)	Winning Margin Votes (%)	Third Party	Third Party Votes (%)	Other Votes (%)
71	NCP	327 (49.03)	IND (AMD)	292 (43.78)	35 (5.25)	SHS	35 (5.25)	13 (1.95)
72	IND (AMD)	137 (56.85)	NCP	90 (37.34)	47 (19.51)	SHS	6 (2.49)	8 (3.32)
73	IND (AMD)	411 (72.61)	NCP	141 (24.91)	270 (47.7)	VBA	6 (1.06)	8 (1.41)
74	IND (AMD)	347 (49.08)	NCP	322 (45.54)	25 (3.54)	SHS	25 (3.54)	13 (1.84)
75	NCP	151 (50)	IND (AMD)	142 (47.02)	9 (2.98)	SHS	3 (0.99)	6 (1.99)
76	NCP	180 (68.18)	IND (AMD)	69 (26.14)	111 (42.04)	BSP	5 (1.89)	10 (3.79)
77	IND (AMD)	315 (48.09)	NCP	293 (44.73)	22 (3.36)	SHS	25 (3.82)	22 (3.36)
78	NCP	151 (49.67)	IND (AMD)	116 (38.16)	35 (11.51)	SHS	22 (7.24)	15 (4.93)
79	IND (AMD)	127 (49.42)	NCP	102 (39.69)	25 (9.73)	SHS	17 (6.61)	11 (4.28)
80	IND (AMD)	277 (42.48)	NCP	223 (34.2)	54 (8.28)	SHS	116 (17.79)	36 (5.52)
81	IND (AMD)	333 (88.8)	NCP	22 (5.87)	311 (82.93)	SHS	12 (3.2)	8 (2.13)
82	IND (AMD)	320 (53.07)	NCP	180 (29.85)	140 (23.22)	SHS	69 (11.44)	34 (5.64)
83	IND (AMD)	276 (73.8)	NCP	62 (16.58)	214 (57.22)	SHS	26 (6.95)	10 (2.67)
84	IND (AMD)	128 (51)	NCP	73 (29.08)	55 (21.92)	SHS	42 (16.73)	8 (3.19)
85	IND (AMD)	322 (52.1)	NCP	147 (23.79)	175 (28.31)	SHS	116 (18.77)	33 (5.34)
86	IND (AMD)	134 (38.51)	SHS	109 (31.32)	25 (7.19)	NCP	96 (27.59)	9 (2.59)
87	IND (AMD)	194 (38.88)	SHS	162 (32.46)	32 (6.42)	NCP	134 (26.85)	9 (1.8)
88	IND (AMD)	283 (44.57)	NCP	211 (33.23)	72 (11.34)	SHS	125 (19.69)	16 (2.52)
89	SHS	317 (46.48)	NCP	177 (25.95)	140 (20.53)	IND (AMD)	176 (25.81)	12 (1.76)
90	SHS	354 (42.91)	IND (AMD)	235 (28.48)	119 (14.43)	NCP	204 (24.73)	32 (3.88)
91	NCP	317 (45.35)	IND (AMD)	299 (42.78)	18 (2.57)	SHS	61 (8.73)	22 (3.15)
92	NCP	157 (57.72)	IND (AMD)	72 (26.47)	85 (31.25)	SHS	29 (10.66)	14 (5.15)
93	IND (AMD)	253 (45.59)	NCP	146 (26.31)	107 (19.28)	SHS	143 (25.77)	13 (2.34)
94	NCP	145 (37.86)	SHS	126 (32.9)	19 (4.96)	IND (AMD)	105 (27.42)	7 (1.83)
95	NCP	228 (50.89)	IND (AMD)	112 (25)	116 (25.89)	SHS	101 (22.54)	7 (1.56)
96	IND (AMD)	220 (39.22)	NCP	209 (37.25)	11 (1.97)	SHS	118 (21.03)	14 (2.5)
97	NCP	308 (44.64)	IND (AMD)	224 (32.46)	84 (12.18)	SHS	139 (20.14)	19 (2.75)
98	SHS	283 (50)	NCP	226 (39.93)	57 (10.07)	IND (AMD)	48 (8.48)	9 (1.59)
99	NCP	257 (40.09)	SHS	208 (32.45)	49 (7.64)	IND (AMD)	164 (25.59)	12 (1.87)
100	NCP	388 (58.79)	SHS	153 (23.18)	235 (35.61)	IND (AMD)	106 (16.06)	13 (1.97)
101	NCP	272 (39.77)	SHS	219 (32.02)	53 (7.75)	IND (AMD)	178 (26.02)	15 (2.19)
102	SHS	226 (45.38)	NCP	163 (32.73)	63 (12.65)	IND (AMD)	98 (19.68)	11 (2.21)
103	NCP	243 (49.8)	IND (AMD)	134 (27.46)	109 (22.34)	SHS	102 (20.9)	9 (1.84)
104	SHS	179 (37.06)	NCP	150 (31.06)	29 (6)	IND (AMD)	141 (29.19)	13 (2.69)
105	SHS	310 (44.8)	IND (AMD)	188 (27.17)	122 (17.63)	NCP	180 (26.01)	14 (2.02)

Contd....

Socio-Economic Amenities - Rural

Access to Education Facilities

Particulars	Number of Villages (% of Population)				
	Available	Not Available	If Not Available (Distance of Nearest Facility)		
			A	B	C
Govt. Primary School	184 (100)	1 (0)	0 (0)	1 (0)	0 (0)
Private Primary School	8 (10)	177 (90)	0 (0)	0 (0)	0 (0)
Govt. Middle School	131 (91)	54 (9)	29 (6)	6 (1)	13 (2)
Private Middle School	8 (10)	177 (90)	2 (0)	2 (0)	1 (0)
Govt. Secondary School	54 (52)	131 (48)	33 (11)	19 (6)	43 (18)
Private Secondary School	9 (9)	176 (91)	12 (2)	13 (2)	3 (0)
Govt. Senior Secondary School	14 (25)	171 (75)	25 (11)	51 (25)	68 (27)
Private Senior Secondary School	3 (6)	182 (94)	2 (0)	9 (3)	14 (4)
Govt. Arts and Science Degree College	1 (1)	184 (99)	11 (5)	32 (27)	115 (58)
Private Arts and Science Degree College	0 (0)	185 (100)	0 (0)	7 (3)	19 (6)
Govt. Engineering College	0 (0)	185 (100)	6 (4)	17 (16)	94 (51)
Private Engineering College	0 (0)	185 (100)	1 (0)	1 (1)	66 (29)
Govt. Medicine College	0 (0)	185 (100)	2 (1)	9 (7)	156 (87)
Private Medicine College	0 (0)	185 (100)	1 (0)	1 (1)	16 (5)
Govt. Management Institute	0 (0)	185 (100)	2 (1)	9 (7)	156 (87)
Private Management Institute	0 (0)	185 (100)	1 (0)	1 (1)	16 (5)
Govt. Polytechnic	0 (0)	185 (100)	1 (2)	3 (4)	128 (55)
Private Polytechnic	0 (0)	185 (100)	3 (2)	7 (3)	43 (35)
Govt. Vocational Training School/ITI	1 (1)	184 (99)	1 (0)	17 (12)	154 (83)
Private Vocational Training School/ITI	1 (1)	184 (99)	1 (0)	1 (1)	9 (3)
Govt. Non Formal Training Centre	0 (0)	185 (100)	1 (0)	8 (7)	159 (87)
Private Non Formal Training Centre	0 (0)	185 (100)	0 (0)	1 (1)	16 (5)
Govt. School For Disabled	0 (0)	185 (100)	1 (1)	15 (8)	158 (87)
Private School For Disabled	0 (0)	185 (100)	0 (0)	0 (0)	11 (4)
Government Others	0 (0)	185 (100)	0 (0)	0 (0)	0 (0)
Private Others	134 (76)	51 (24)	0 (0)	0 (0)	0 (0)

Note : Distance A : Less than 5 km; B : Between 5-10 km; C : 10+ km.; Source : Data Analysis is based on 2011 Census.

DISCLAIMER

The Terms of Use and Disclaimer of Datanet India Private Limited (hereinafter referred to as "Datanet") for use of this analysis report of **Khed Alandi Assembly Constituency (Khed Alandi Vidhan Sabha)** :-

1. **Assembly Factbook™** is a Registered Trade Mark owned by Datanet.
2. All the maps are sketched and graphical representation only and have not been drawn to the scale and also not to represent the actual geographical area or boundary of the unit.
3. The data for the aforesaid analysis is based on authentic sources and has been culled from the various publications of Census, CSO and NSSO for district and block level data, various central and state government departments, Central & State Elections Commissions and the concerned Returning Officers' releases, Electoral Rolls, Election results and allied publications, internal assessment, surveys, estimates and analysis. Therefore, certain adjustment of data at micro level may have been done to arrive closer to the macro data.
4. Data have been provided on an "As Is" and "As AVAILABLE" basis
5. The colours shown in the maps or diagram and charts of a particular party, alliance or AC are indicative and do not represent them.
6. This publication which includes maps, sheets, graphs and data would be the property under copyright of Datanet only. The user may use these for its internal study, analysis and research purposes. It's public display, re-selling or any commercial uses by the user are not allowed.
7. Datanet has taken due care and caution in compilation and processing of data and allied information, but does not guarantee the accuracy, adequacy or completeness of any information/analysis and will be not responsible for any errors or omissions or for the results obtained from the use of such information/analysis.
8. All the contents for the publication have been culled from various authentic sources and Datanet reasonably believes such sources to be reliable, but does not make any representations, express or implied as to the accuracy or fitness of use of such information. The information or contents of the information/analysis do not constitute advice and should not be relied upon in making (or refraining from making) any decision. Any reliance placed upon the information provided by Datanet is the sole responsibility and strictly at the user's risk.
9. In no event will Datanet be liable for any damages (including, without limitation, damages for loss of business projects, or loss of profits) arising in contract, tort or otherwise from the use of or inability to use any of its contents, or from any action taken (or refrained from being taken) as a result of using the analysis or any of its contents. Datanet its directors, owners, editors, officials, employees, distributor and agents or any associate will not be liable for any errors in the information contained or any consequences arising from the use of the contents of the provided information/analysis.
10. If any provision of these terms and conditions is held invalid or illegal or unenforceable for any reason by any court of competent jurisdiction, such provision shall be severed and the remainder of provisions of the terms and conditions shall continue in full force and effect as if the Term of Use had been executed with the invalid, illegal or unenforceable provision eliminated.
11. If there are any discrepancies in the information provided, please bring it to attention of Datanet for suitable rectification measures.

**Buy Online This Complete Book At
Datanet India eBooks Store**

www.indiastatpublications.com

or go directly at

[http://www.indiastatpublications.com/
Assembly_factbook/Maharashtra/Shirur/ Khed_Alandi](http://www.indiastatpublications.com/Assembly_factbook/Maharashtra/Shirur/Khed_Alandi)

 **indiastat**elections

ISBN - 978-83-5293-259-7



9 789352 932597