



Maharashtra

Assembly Factbook™

Shirur Assembly Constituency



Key Electoral Data of Shirur
Assembly Constituency (Vidhan Sabha)

Maharashtra

Assembly Factbook™

Shirur Assembly Constituency



Shirur Vidhan Sabha

Editor & Director

Dr. R.K. Thukral

Research Editor

Dr. Shafeeq Rahman

Compiled, Researched and Published by Datanet India Pvt. Ltd.

D-100, 1st Floor,

Okhla Industrial Area, Phase-I,
New Delhi- 110020.

Ph.: 91-11- 43580781-84

Email : support@indiastatpublications.com

Website : www.indiastatelections.com

Online Book Store :

www.indiastatpublications.com

Report No. : AFB/MH-198-0123

ISBN : 978-93-5293-346-4

First Edition : January, 2018

Sixth Updated Edition : January, 2023

Price : Rs.11500/-

US\$ 310

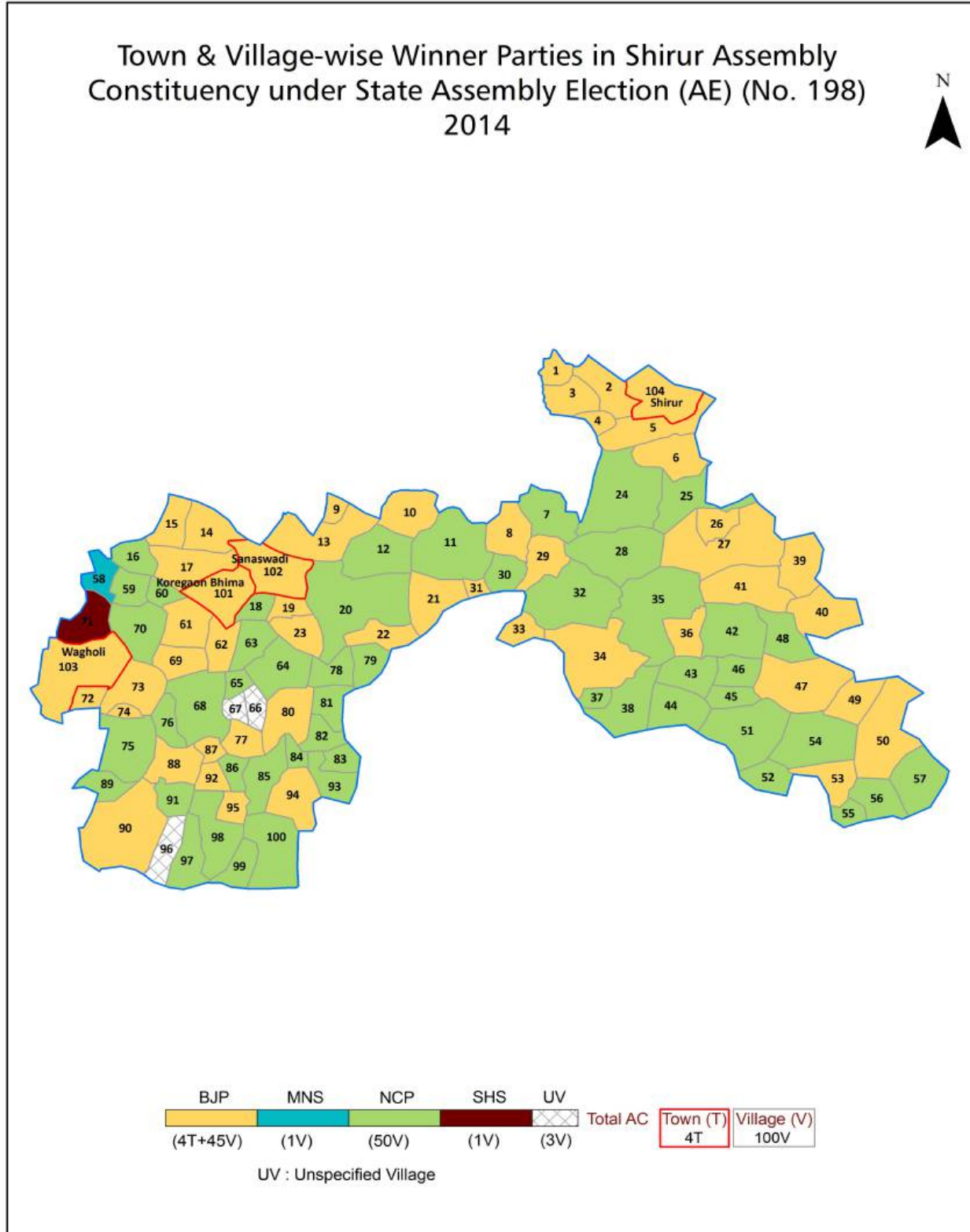
© Datanet India Pvt. Ltd.

All rights reserved. No part of this book may be reproduced, stored in a retrieval system or transmitted in any form or by any means, mechanical photocopying, photographing, scanning, recording or otherwise without the prior written permission of the publisher. Please refer to Disclaimer at page no. 218 for the use of this publication.

Printed in India

No.	Particulars	Page No.
	Introduction	
1	Assembly Constituency - (Vidhan Sabha) at a Glance Features of Assembly as per Delimitation Commission of India (2008)	1-2
	Location and Political Maps	
2	Location Map Boundaries of Assembly Constituency - (Vidhan Sabha) in District Boundaries of Assembly Constituency under Parliamentary Constituency - (Lok Sabha) Town & Village-wise Winner Parties- 2019-PE, 2019-AE, 2014-PE and 2014-AE	3-10
	Administrative Setup (2011)	
3	District Sub-district Towns Villages Inhabited Villages Uninhabited Villages Village Panchayat Intermediate Panchayat	11-16
	Demographics (2011)	
4	Population Households Rural/Urban Population Towns and Villages by Population Size Sex Ratio (Total & 0-6 Years) Religious Population Social Population Literacy Rate	17-18
	Electoral Features	
5	Important Dates of Last Elections Held Electors by Gender Service Electors Voters Voters Turnout Polling Stations & Average Number of Electors per Polling Station Electors by Age Group Present Elected Representatives	19-24
	Historical Summary Election Results	
6	Vote Share of Major Parties Winning Margin (Number & Percentage) Polarity of Parties Summary Result of Assembly Segment of Parliamentary Elections 2019, 2014, 2009, 2004 and 1999 Summary Result of Assembly Elections 2019, 2014, 2009, 2004, 1999, 1995, 1990, 1985, 1980, 1978, 1972, 1967 and 1962	25-46
	Polling Station Level Election Results	
7	Name and Number of Polling Station 2019-PE, 2019-AE, 2014-PE and 2014-AE Polling Station-wise Electors, Voters & Voters Turnout 2019-PE, 2019-AE, 2014-PE and 2014-AE Polling Station wise Elections Results 2019-PE, 2019-AE, 2014-PE and 2014-AE	47-196
	Share of Assembly Constituency	
8	Share of Assembly Constituency - (Vidhan Sabha) in State, District and Parliamentary Constituency - (Lok Sabha)	197
	Socio-Economic Amenities (2011)	
9	Access to Administrative Units Agricultural, Manufacturing and Industrial Commodities Demographic Indicators Education Health & Manpower Drinking Water Supply Sanitation Entertainment and Recreations Infrastructure Power Food Allocation Distribution and Marketing of Agriculture Commodities Infrastructure Transport and Road Infrastructure Communication Banking and Financial Services Land Use Irrigation Source	199-213
10	Abbreviation & Sources	215-216
11	Disclaimer	218

Location & Political Map



Administrative Setup

List of Village Panchayat & Intermediate Panchayat (Block) Name - 2011

Village Name	Village Panchayat Name	Intermediate Panchayat Name
Alandi Mhatobachi	Alandi Mhatobachi	Haveli
Alegaon Paga	Alegaon Paga	Shirur
Ambale	Ambale	Shirur
Andhalgaon	Andhalgaon	Shirur
Annapur	Annapur	Shirur
Apti	Aapati	Shirur
Arangaon	Alegaon Paga	Shirur
Ashtapur	Ashtapur	Haveli
Awhalwadi	Awhalwadi	Haveli
Bakori	Bakori	Haveli
Bambhulsar Bk.	Bambulsar Bk.	Shirur
Bhambarde	Bhambarde	Shirur
Bhawadi	Bhawadi	Haveli
Bhawarapur	Bhawarapur	Haveli
Biwari	Biwari	Haveli
Burkegaon	Burkegaon	Haveli
Chavhanwadi	Chavanwadi	Shirur
Chinchani	Chinchani	Shirur
Dahiwadi	Dahiwadi	Shirur
Darekarwadi	Darekarwadi	Shirur
Dhanore	Dhanore	Shirur
Dhumalwadi	Shirasgaon Kata	Shirur
Dingrajwadi	Dingrajwadi	Shirur
Dongargaon	Dongargaon	Haveli
Faradwadi	Mandavgan Farata	Shirur
Fulgaon	Fulgaon	Haveli
Ganegaon Dumala	Ganegaon Dhumala	Shirur
Gawdewadi	Shirishwadi	Haveli
Golegaon	Golegaon	Shirur

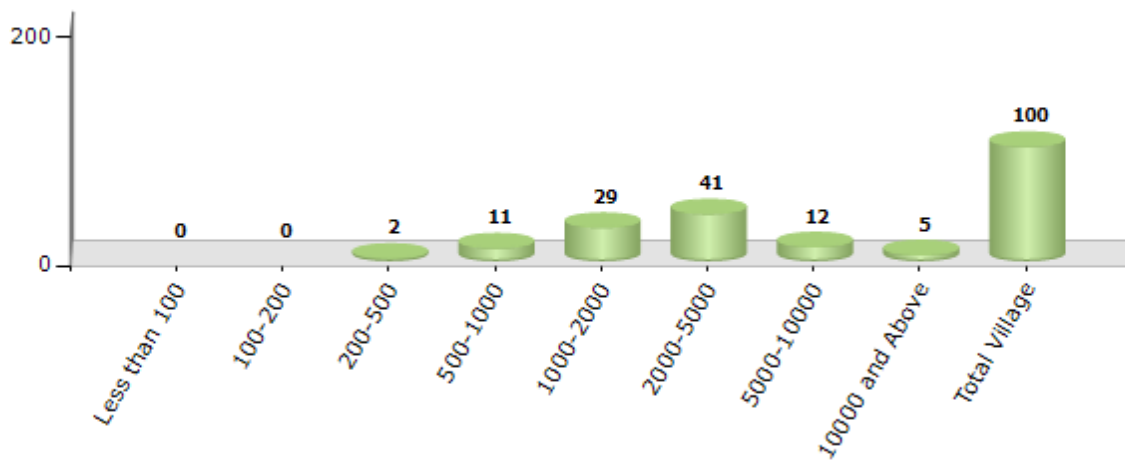
Contd....

Demographics

Number of Villages by Population Size - 2011

Less than 100	100-200	200-500	500-1000	1000-2000	2000-5000	5000-10000	10000 and Above	Total Village
0	0	2	11	29	41	12	5	100

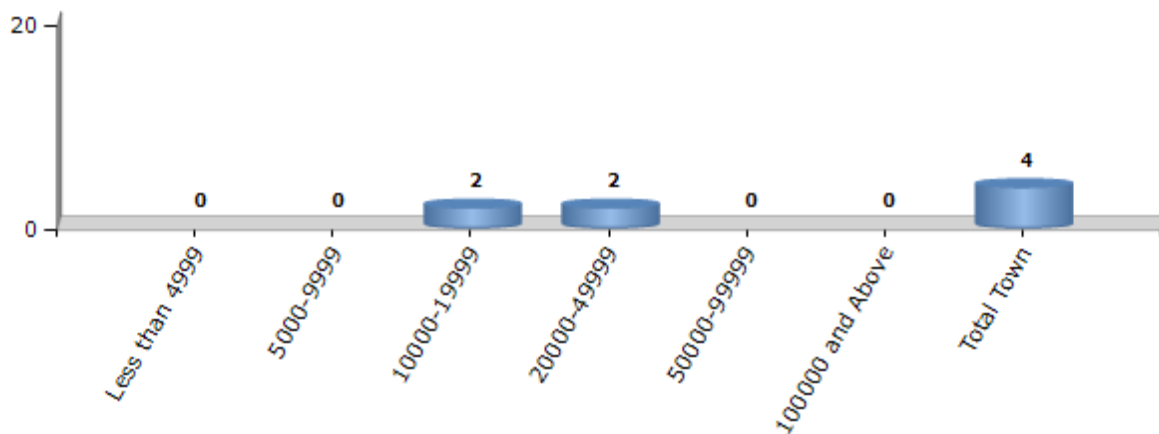
Number of Villages by Population Size - 2011



Number of Towns by Population Size - 2011

Less than 4999	5000-9999	10000-19999	20000-49999	50000-99999	100000 and Above	Total Town
0	0	2	2	0	0	4

Number of Towns by Population Size - 2011

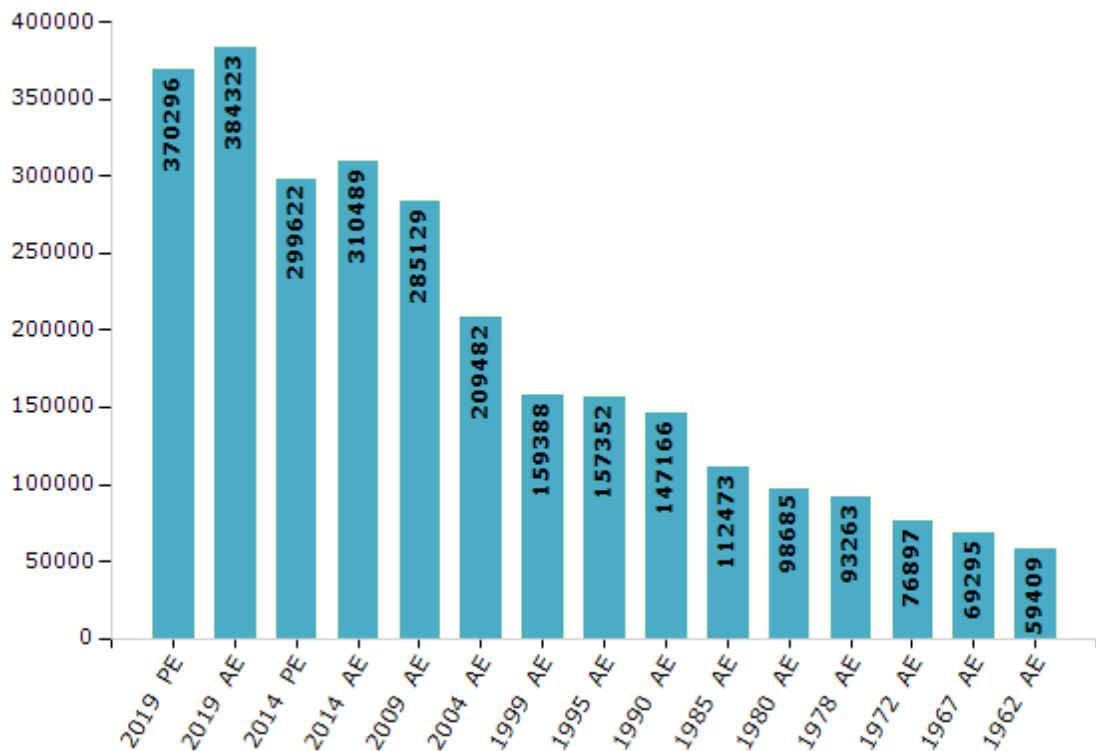


Electoral Features

Electors by Male & Female

Year	Male	Female	Others	Total	Year	Male	Female	Others	Total
2019 PE	193488	176803	5	370296	1999 AE	80403	78985	-	159388
2019 AE	200806	183505	12	384323	1995 AE	79584	77768	-	157352
2014 PE	158514	141106	2	299622	1990 AE	74425	72741	-	147166
2014 AE	163843	146646	0	310489	1985 AE	55125	57348	-	112473
2009 PE	-	-	-	-	1980 AE	48468	50217	-	98685
2009 AE	148419	136710	-	285129	1978 AE	45402	47861	-	93263
2004 PE	-	-	-	-	1972 AE	38245	38652	-	76897
2004 AE	107567	101915	-	209482	1967 AE	-	-	-	69295
1999 PE	-	-	-	-	1962 AE	-	-	-	59409

Number of Electors



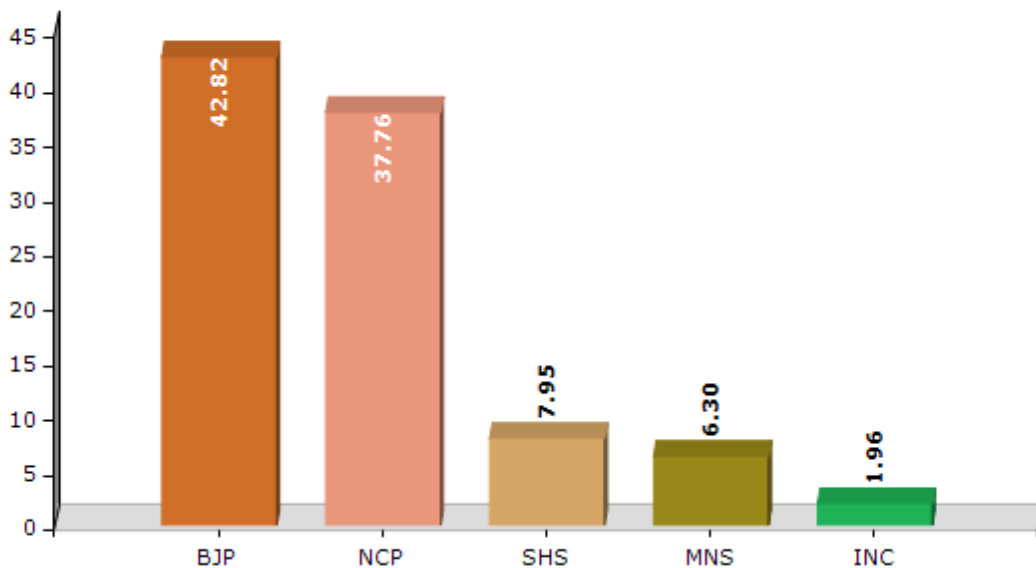
Note : AE : Assembly Election, PE : Assembly Segment of Parliamentary Election

Historical Summary Election Results

Summary Result of Assembly Election - 2014

Candidate Name	Party	Votes	Votes %
Pacharne Baburao Kashinath	BJP	92579	42.82
Ashok Ravsaheb Pawar	NCP	81638	37.76
Satav Sanjay Amrutrav	SHS	17187	7.95
Bhondave Sandip Uttam	MNS	13621	6.3
Kamlakar Gulabrao Satav	INC	4246	1.96
Aware Balaso Bhaskar	BSP	1925	0.89
Gire Sandeep Dilip	IND	939	0.43
Dr. Sasane Magan Govind	BMUP	860	0.4
Balasaheb Rajaram Lande	IND	564	0.26
Sudhir Ramlal Pungaliya	IND	446	0.21
Lokhande Tatyasaheb Bhausahab	IND	354	0.16
Ramesh Bhagvan Pachundkar	IND	302	0.14
Nitin Aaba Pawar	IND	208	0.1
	NOTA	1349	0.62

Votes Percentage of Top Parties - 2014



Polling Station Level Election Results

Number and Name of Polling Stations (PS) (2019 AE)

Number of Polling Stations	Name of Polling Stations	Number of Polling Stations	Name of Polling Stations
1	Z.P.Pri.School Annapur East Side West Side Room	21	N. Pa. Urdu School Ghodanadi East Side Room No.
2	Z. P. School Annapur From East Side To West Side R	22	N. Pa. Urdu School Ghodanadi East Side Room No.
3	Z. P. School Annapur From East Side To West Side R	23	N. Pa. School Mumbai Bazaar South Side Building
4	Zilla Parishad Primary School Ramling West Side R	24	N. Pa. School Mumbai Bazaar South Side Building
5	Zilla Parishad Primary School Ramling West Side R	25	M. C. School Mumbai Bazar New Building South Side
6	Z.P.Pri.School Ramaling West Side Room No. 3	26	M. C. School Mumbai Bazar New Building South Side
7	Vidyadham Prashala Ghodanadi South Side East Side	27	M. C. (Balwadi) School Shirur New Building West Si
8	Vidyadham Prashala Ghodanadi South Side Building	28	M. C. (Balwadi) School Shirur New Building West Si
9	Vidyadham Prashala Ghodanadi South Side East Side	29	N. Pa. School Mumbai Bazaar North Side New Build
10	Vidyadham Prashala Ghodanadi West Side Building S	30	N. Pa. School Mumbai Bazaar North Side New Build
11	Vidyadham Prashala Ghodanadi South Side East Side	31	Kaikadi Maharaj Sanskrutik Bhavan Hall Part 1 Kama
12	Vidyadham Prashala Ghodanadi South Side East Side	32	Kaikadi Maharaj Sanskrutik Bhavan Hall Part 2 Kama
13	C.T. Bora (Jr.) College New South Face Bldg. West	33	New English School Rayat School Ghodanadi North Si
14	C.T. Bora (Jr.) College New South Face Bldg. West	34	New English School Rayat School Ghodanadi North Si
15	N. Pa. Central School Ghodanadi East Side Room N	35	New English School Rayat School Ghodanadi North Si
16	N. Pa. Central Scholl Ghodanadi East Side Room N	36	New English School Rayat School Ghodanadi South Si
17	Vidyadham Prashala Ghodanadi West Side Room No. 4	37	Z.P.Pri.School Kardelavadi South Side Room No.
18	N. Pa. Urdu School West Side Room No. 1	38	Z. P. School Borhademala East Side Room No 1
19	Old N. Pa. Office Building Main Hall Maruti Ali	39	Z. P. School Borhademala East Side Room No 2
19A	Old N. Pa. Office Building Main Hall Maruti Ali	40	Z.P.Pri.School Saradavadi North Side Room No.
20	N. Pa. Boys School No 1 Shirur South Face Bldg. E	41	Z.P.Pri.School Saradavadi North Side Room No.

Contd....

Polling Station Level Election Results

Polling Station-wise Votes Secured by Overall Top Five Parties in Shirur Assembly in Assembly Election (AE) under Shirur Parliamentary Constituency in Maharashtra (2019)

Number of Polling Station	Winner - Ashok Raosaheb Pawar (NCP)	Runner-up - Pacharne Baburao Kashinath (BJP)	3rd - Chandan Kisanrao Sondekar (VBA)	4th - Kailas Sambhaji Narke (MNS)	5th - Raghunath Mahipat Bhavar (BSP)	NOTA	Other	Total Votes Secured
35	325	324	3	2	5	5	6	670
36	247	315	4	5	7	7	10	595
37	610	298	0	6	2	4	3	923
38	329	530	4	5	2	4	9	883
39	114	309	0	8	2	3	1	437
40	366	442	1	2	2	4	2	819
41	237	241	2	1	2	1	0	484
42	136	623	2	5	9	6	6	787
43	35	375	0	1	3	0	1	415
44	291	438	4	6	7	8	9	763
45	225	423	7	0	6	2	7	670
46	233	485	2	3	1	2	5	731
47	234	292	0	3	4	3	5	541
48	333	289	4	3	3	3	5	640
49	384	490	4	3	4	5	7	897
50	349	428	13	5	3	6	7	811
51	246	344	0	2	2	2	0	596
52	225	212	0	0	1	3	0	441
53	261	260	2	0	2	2	1	528
54	309	222	0	2	1	2	3	539
55	684	265	4	8	6	7	11	985
56	620	281	12	1	4	6	8	932
57	125	181	0	1	0	0	0	307
58	321	290	0	7	5	3	6	632
59	451	387	1	3	5	0	2	849
60	454	356	9	2	2	3	2	828
61	265	136	0	3	2	5	1	412
62	245	166	0	0	0	5	7	423
63	580	257	5	2	5	2	5	856
64	120	161	0	1	0	1	1	284
65	412	362	1	4	5	6	7	797
66	122	134	0	2	1	2	2	263
67	465	399	7	4	6	5	3	889
68	419	417	0	8	3	3	4	854
69	404	294	0	0	1	4	5	708

Contd....

Polling Station Level Election Results

Winner, Runner-up and 3rd Party Position & Winning Margin According to Polling Stations in Shirur Assembly in Assembly Election (AE) under Shirur Parliamentary Constituency in Maharashtra (2019)

Polling Station Number	Winner Party	Winner Votes (%)	Runner-up Party	Runner-up Votes (%)	Winning Margin Votes (%)	Third Party	Third Party Votes (%)	Other Votes (%)
70	NCP	336 (57.53)	BJP	223 (38.18)	113 (19.35)	VBA	12 (2.05)	13 (2.23)
71	NCP	316 (51.97)	BJP	273 (44.9)	43 (7.07)	VBA	16 (2.63)	3 (0.49)
72	NCP	461 (59.33)	BJP	289 (37.19)	172 (22.14)	VBA	18 (2.32)	9 (1.16)
73	NCP	525 (60.28)	BJP	333 (38.23)	192 (22.05)	MNS	4 (0.46)	9 (1.03)
74	NCP	495 (63.22)	BJP	269 (34.36)	226 (28.86)	BSP	4 (0.51)	15 (1.92)
75	NCP	494 (57.91)	BJP	330 (38.69)	164 (19.22)	VBA	14 (1.64)	15 (1.76)
76	NCP	597 (66.48)	BJP	274 (30.51)	323 (35.97)	VBA	10 (1.11)	17 (1.89)
77	NCP	478 (68.19)	BJP	210 (29.96)	268 (38.23)	BSP	2 (0.29)	11 (1.57)
78	NCP	348 (65.78)	BJP	168 (31.76)	180 (34.02)	MNS	4 (0.76)	9 (1.7)
79	NCP	222 (68.73)	BJP	91 (28.17)	131 (40.56)	MNS	4 (1.24)	6 (1.86)
80	NCP	371 (60.52)	BJP	228 (37.19)	143 (23.33)	VBA	4 (0.65)	10 (1.63)
81	NCP	154 (54.04)	BJP	129 (45.26)	25 (8.78)	MNS	1 (0.35)	1 (0.35)
82	NCP	572 (67.53)	BJP	245 (28.93)	327 (38.6)	VBA	7 (0.83)	23 (2.72)
83	NCP	548 (59.37)	BJP	351 (38.03)	197 (21.34)	MNS	5 (0.54)	19 (2.06)
84	NCP	383 (75.54)	BJP	109 (21.5)	274 (54.04)	MNS	3 (0.59)	12 (2.37)
85	NCP	339 (60.64)	BJP	207 (37.03)	132 (23.61)	VBA	5 (0.89)	8 (1.43)
86	NCP	575 (57.85)	BJP	336 (33.8)	239 (24.05)	VBA	49 (4.93)	34 (3.42)
87	NCP	302 (65.8)	BJP	150 (32.68)	152 (33.12)	VBA	3 (0.65)	4 (0.87)
88	BJP	375 (53.19)	NCP	310 (43.97)	65 (9.22)	BSP	5 (0.71)	15 (2.13)
89	NCP	409 (61.41)	BJP	241 (36.19)	168 (25.22)	VBA	8 (1.2)	8 (1.2)
90	NCP	411 (60.18)	BJP	243 (35.58)	168 (24.6)	VBA	14 (2.05)	15 (2.2)
91	NCP	447 (50.28)	BJP	404 (45.44)	43 (4.84)	VBA	13 (1.46)	25 (2.81)
92	NCP	499 (62.38)	BJP	271 (33.88)	228 (28.5)	VBA	13 (1.63)	17 (2.13)
93	NCP	487 (49.49)	BJP	462 (46.95)	25 (2.54)	VBA	9 (0.91)	26 (2.64)
94	NCP	587 (63.6)	BJP	303 (32.83)	284 (30.77)	MNS	17 (1.84)	16 (1.73)
95	NCP	532 (51.15)	BJP	467 (44.9)	65 (6.25)	VBA	20 (1.92)	21 (2.02)
96	NCP	502 (53.01)	BJP	405 (42.77)	97 (10.24)	VBA	14 (1.48)	26 (2.75)
97	NCP	476 (63.72)	BJP	231 (30.92)	245 (32.8)	IND (ANAW)	10 (1.34)	30 (4.02)
98	NCP	292 (64.18)	BJP	149 (32.75)	143 (31.43)	MNS	4 (0.88)	10 (2.2)
99	NCP	566 (66.9)	BJP	262 (30.97)	304 (35.93)	MNS	8 (0.95)	10 (1.18)
100	NCP	433 (63.77)	BJP	238 (35.05)	195 (28.72)	MNS	5 (0.74)	3 (0.44)
101	BJP	398 (48.95)	NCP	392 (48.22)	6 (0.73)	MNS	7 (0.86)	16 (1.97)
102	NCP	610 (75.03)	BJP	183 (22.51)	427 (52.52)	VBA	3 (0.37)	17 (2.09)
103	NCP	245 (66.94)	BJP	117 (31.97)	128 (34.97)	MNS	2 (0.55)	2 (0.55)
104	NCP	661 (81.5)	BJP	134 (16.52)	527 (64.98)	MNS	3 (0.37)	13 (1.6)

Contd....

Socio-Economic Amenities - Rural

Access to Education Facilities

Particulars	Number of Villages (% of Population)				
	Available	Not Available	If Not Available (Distance of Nearest Facility)		
			A	B	C
Govt. Primary School	100 (100)	0 (0)	0 (0)	0 (0)	0 (0)
Private Primary School	11 (38)	89 (62)	0 (0)	0 (0)	0 (0)
Govt. Middle School	86 (95)	14 (5)	9 (2)	0 (0)	0 (0)
Private Middle School	11 (32)	89 (68)	2 (0)	0 (0)	0 (0)
Govt. Secondary School	51 (77)	49 (23)	5 (2)	4 (2)	28 (13)
Private Secondary School	13 (28)	87 (72)	3 (1)	2 (1)	0 (0)
Govt. Senior Secondary School	23 (55)	77 (45)	5 (2)	36 (23)	23 (12)
Private Senior Secondary School	3 (7)	97 (93)	3 (0)	3 (2)	5 (2)
Govt. Arts and Science Degree College	5 (19)	95 (81)	6 (7)	16 (13)	58 (54)
Private Arts and Science Degree College	1 (6)	99 (94)	0 (0)	8 (5)	7 (3)
Govt. Engineering College	1 (1)	99 (99)	5 (6)	10 (11)	48 (39)
Private Engineering College	0 (0)	100 (100)	2 (1)	4 (2)	30 (40)
Govt. Medicine College	0 (0)	100 (100)	3 (4)	9 (9)	76 (83)
Private Medicine College	0 (0)	100 (100)	0 (0)	3 (1)	9 (4)
Govt. Management Institute	0 (0)	100 (100)	3 (4)	9 (9)	76 (83)
Private Management Institute	0 (0)	100 (100)	0 (0)	3 (1)	9 (4)
Govt. Polytechnic	0 (0)	100 (100)	4 (6)	12 (10)	61 (67)
Private Polytechnic	0 (0)	100 (100)	1 (0)	6 (4)	16 (13)
Govt. Vocational Training School/ITI	4 (15)	96 (85)	7 (8)	17 (11)	57 (54)
Private Vocational Training School/ITI	2 (9)	98 (91)	2 (1)	3 (1)	9 (5)
Govt. Non Formal Training Centre	0 (0)	100 (100)	5 (5)	18 (11)	71 (81)
Private Non Formal Training Centre	0 (0)	100 (100)	0 (0)	0 (0)	6 (3)
Govt. School For Disabled	1 (8)	99 (92)	4 (3)	12 (13)	78 (73)
Private School For Disabled	0 (0)	100 (100)	0 (0)	0 (0)	5 (3)
Government Others	0 (0)	100 (100)	0 (0)	0 (0)	0 (0)
Private Others	17 (13)	83 (87)	0 (0)	0 (0)	0 (0)

Note : Distance A : Less than 5 km; B : Between 5-10 km; C : 10+ km.; Source : Data Analysis is based on 2011 Census.

DISCLAIMER

The Terms of Use and Disclaimer of Datanet India Private Limited (hereinafter referred to as "Datanet") for use of this analysis report of **Shirur Assembly Constituency (Shirur Vidhan Sabha) :-**

1. **Assembly Factbook™** is a Registered Trade Mark owned by Datanet.
2. All the maps are sketched and graphical representation only and have not been drawn to the scale and also not to represent the actual geographical area or boundary of the unit.
3. The data for the aforesaid analysis is based on authentic sources and has been culled from the various publications of Census, CSO and NSSO for district and block level data, various central and state government departments, Central & State Elections Commissions and the concerned Returning Officers' releases, Electoral Rolls, Election results and allied publications, internal assessment, surveys, estimates and analysis. Therefore, certain adjustment of data at micro level may have been done to arrive closer to the macro data.
4. Data have been provided on an "As Is" and "As AVAILABLE" basis
5. The colours shown in the maps or diagram and charts of a particular party, alliance or AC are indicative and do not represent them.
6. This publication which includes maps, sheets, graphs and data would be the property under copyright of Datanet only. The user may use these for its internal study, analysis and research purposes. It's public display, re-selling or any commercial uses by the user are not allowed.
7. Datanet has taken due care and caution in compilation and processing of data and allied information, but does not guarantee the accuracy, adequacy or completeness of any information/analysis and will be not responsible for any errors or omissions or for the results obtained from the use of such information/analysis.
8. All the contents for the publication have been culled from various authentic sources and Datanet reasonably believes such sources to be reliable, but does not make any representations, express or implied as to the accuracy or fitness of use of such information. The information or contents of the information/analysis do not constitute advice and should not be relied upon in making (or refraining from making) any decision. Any reliance placed upon the information provided by Datanet is the sole responsibility and strictly at the user's risk.
9. In no event will Datanet be liable for any damages (including, without limitation, damages for loss of business projects, or loss of profits) arising in contract, tort or otherwise from the use of or inability to use any of its contents, or from any action taken (or refrained from being taken) as a result of using the analysis or any of its contents. Datanet its directors, owners, editors, officials, employees, distributor and agents or any associate will not be liable for any errors in the information contained or any consequences arising from the use of the contents of the provided information/analysis.
10. If any provision of these terms and conditions is held invalid or illegal or unenforceable for any reason by any court of competent jurisdiction, such provision shall be severed and the remainder of provisions of the terms and conditions shall continue in full force and effect as if the Term of Use had been executed with the invalid, illegal or unenforceable provision eliminated.
11. If there are any discrepancies in the information provided, please bring it to attention of Datanet for suitable rectification measures.

**Buy Online This Complete Book At
Datanet India eBooks Store**

www.indiastatpublications.com

or go directly at

[http://www.indiastatpublications.com/
Assembly_factbook/Maharashtra/Shirur/ Shirur](http://www.indiastatpublications.com/Assembly_factbook/Maharashtra/Shirur/Shirur)

 **india**stat**elections**

ISBN : 978-93-5293-346-4

