



Maharashtra

Assembly Factbook™

Akkalkot Assembly Constituency



Key Electoral Data of Akkalkot
Assembly Constituency (Vidhan Sabha)

Maharashtra
Assembly FactbookTM
Akkalkot Assembly Constituency



Akkalkot Vidhan Sabha

Editor & Director

Dr. R.K. Thukral

Research Editor

Dr. Shafeeq Rahman

Compiled, Researched and Published by Datanet India Pvt. Ltd.

D-100, 1st Floor,

Okhla Industrial Area, Phase-I,
New Delhi- 110020.

Ph.: 91-11- 43580781-84

Email : support@indiastatpublications.com

Website : www.indiastatelections.com

Online Book Store :

www.indiastatpublications.com

Report No. : AFB/MH-250-0125

ISBN : 978-93-5293-158-3

First Edition : January, 2018

Eighth Updated Edition : January, 2025

Price : Rs.11500/-

US\$ 310

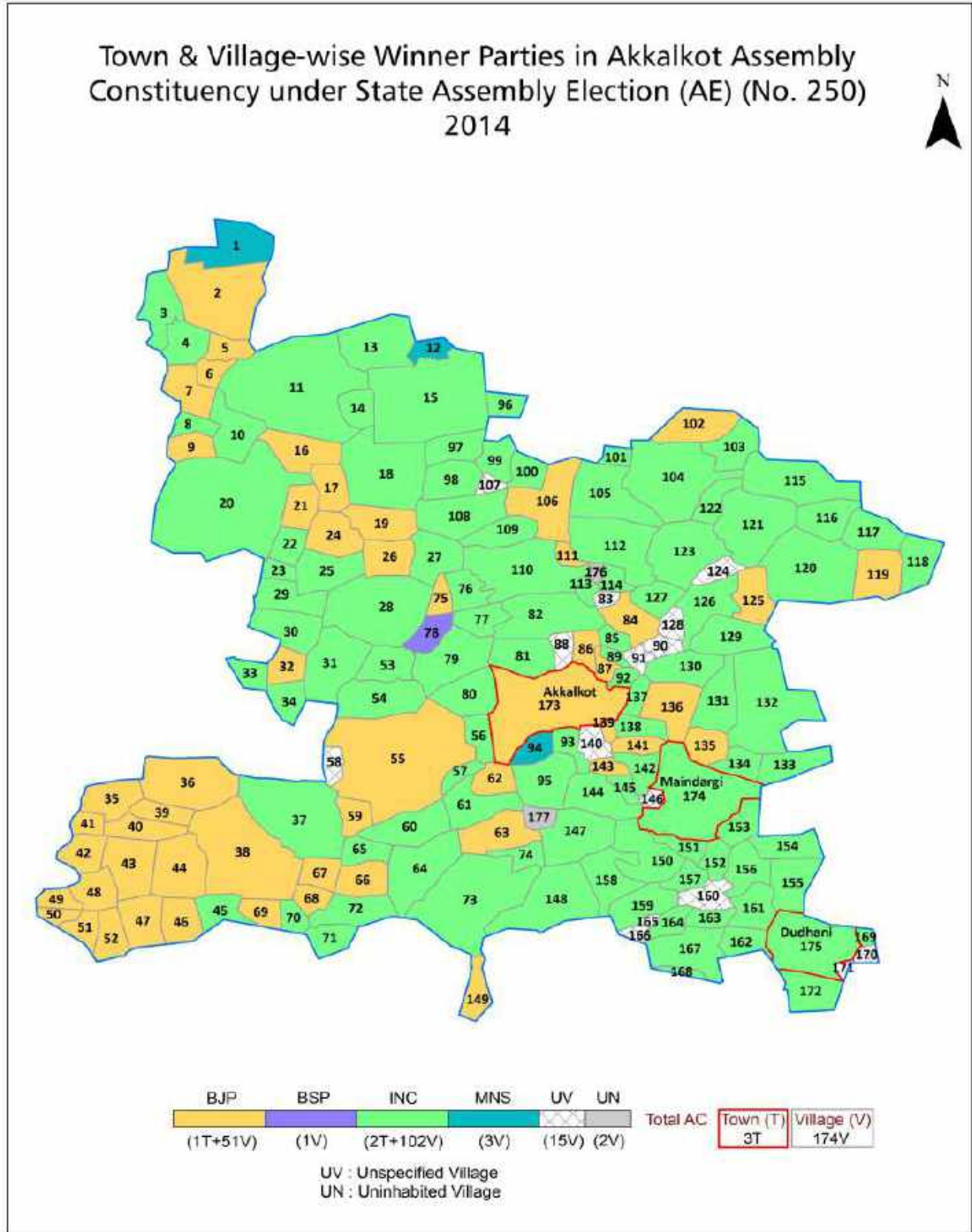
© Datanet India Pvt. Ltd.

All rights reserved. No part of this book may be reproduced, stored in a retrieval system or transmitted in any form or by any means, mechanical photocopying, photographing, scanning, recording or otherwise without the prior written permission of the publisher. Please refer to Disclaimer at page no. 220 for the use of this publication.

Printed in India

No.	Particulars	Page No.
	Introduction	
1	Assembly Constituency - (Vidhan Sabha) at a Glance Features of Assembly as per Delimitation Commission of India (2008)	1-2
	Location and Political Maps	
2	Location Map Boundaries of Assembly Constituency - (Vidhan Sabha in District Boundaries of Assembly Constituency under Parliamentary Constituency - (Lok Sabha) Town & Village-wise Winner Parties- 2024-PE, 2024-AE, 2019-PE, 2019-AE, 2014-PE and 2014-AE	3-10
	Administrative Setup (2011)	
3	District Sub-district Towns Villages Inhabited Villages Uninhabited Villages Village Panchayat Intermediate Panchayat	11-20
	Demographics (2011)	
4	Population Households Rural/Urban Population Towns and Villages by Population Size Sex Ratio (Total & 0-6 Years) Religious Population Social Population Literacy Rate	21-22
	Electoral Features	
5	Important Dates of Last Elections Held Electors by Gender Service Electors Voters Voters Turnout Polling Stations & Average Number of Electors per Polling Station Electors by Age Group Present Elected Representatives	23-28
	Historical Summary Election Results	
6	Vote Share of Major Parties Winning Margin (Number & Percentage Polarity of Parties Summary Result of Assembly Segment of Parliamentary Elections 2024, 2019, 2014, 2009, 2004 and 1999 Summary Result of Assembly Elections 2024, 2019, 2014, 2009, 2004, 1999, 1995, 1990, 1985, 1980, 1978, 1972, 1967 and 1962	29-50
	Polling Station Level Election Results	
7	Name and Number of Polling Station 2024-PE, 2024-AE, 2019-PE, 2019-AE, 2014-PE and 2014-AE Polling Station-wise Electors, Voters & Voters Turnout 2024-PE, 2024-AE, 2019-PE, 2019-AE, 2014-PE and 2014-AE Polling Station wise Elections Results 2024-PE, 2024-AE, 2019-PE, 2019-AE, 2014-PE & 2014-AE	51-198
	Share of Assembly Constituency	
8	Share of Assembly Constituency - (Vidhan Sabha) in State, District and Parliamentary Constituency - (Lok Sabha)	199
	Socio-Economic Amenities (2011)	
9	Access to Administrative Units Agricultural, Manufacturing and Industrial Commodities Demographic Indicators Education Health & Manpower Drinking Water Supply Sanitation Entertainment and Recreations Infrastructure Power Food Allocation Distribution and Marketing of Agriculture Commodities Infrastructure Transport and Road Infrastructure Communication Banking and Financial Services Land Use Irrigation Source	201-215
10	Abbreviation & Sources	217-218
11	Disclaimer	220

Location & Political Map



Administrative Setup

List of Village Panchayat & Intermediate Panchayat (Block) Name - 2011

Village Name	Village Panchayat Name	Intermediate Panchayat Name
(Baxi)Hipparge	(Baxi)Hipparge	Solapur South
Achegaon	Achegaon	Solapur South
Akatnal	Domberjavlage	Akkalkot
Akkalkot (Rural)	Dodyal	Akkalkot
Alage	Aalage	Akkalkot
Alegaon	Alegaon	Solapur South
Andewadi (Jahangir)	-	Akkalkot
Andewadi Bk	Andewadi	Akkalkot
Andewadi Kh	Andewadi Kh	Akkalkot
Ankalage	Ankalge	Akkalkot
Arali	Arali	Akkalkot
Auj Aherwadi	Auj Aherwadi	Solapur South
Badole Bk	-	Akkalkot
Badole Kh	-	Akkalkot
Bagehalli	Bagehalli	Akkalkot
Banjgol	-	Akkalkot
Barhanpur	Barhanpur	Akkalkot
Basalegaon	Basalegaon	Akkalkot
Bavkarwadi	Chappalgaon	Akkalkot
Bhosgi	-	Akkalkot
Bhurikavathe	Bhurikavthe	Akkalkot
Binjger	-	Akkalkot
Boblad	-	Akkalkot
Boramani	Boramani	Solapur South
Boregaon	Boregaon	Akkalkot
Borgaon	-	Akkalkot
Boroti Bk	-	Akkalkot
Boroti Kh.	-	Akkalkot
Chapalgaon	Chappalgaon	Akkalkot

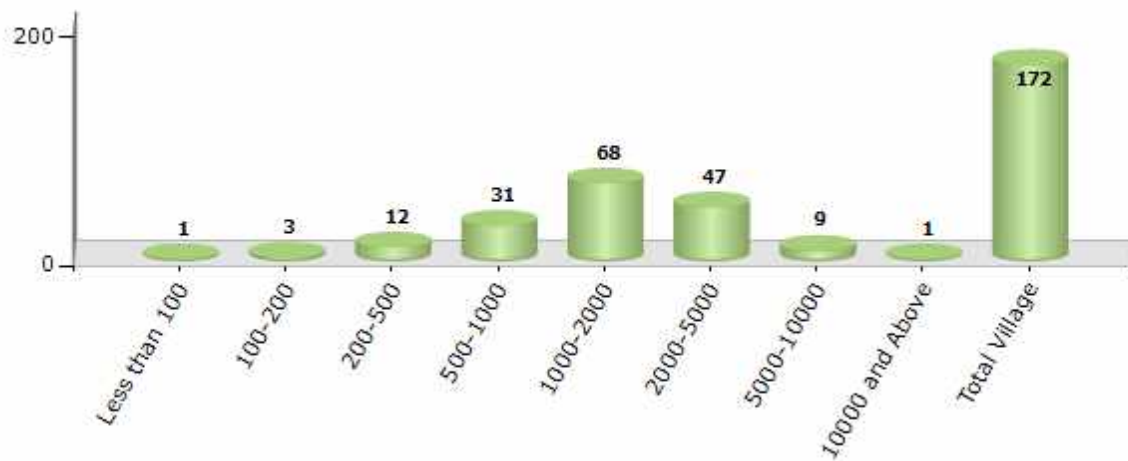
Contd....

Demographics

Number of Villages by Population Size - 2011

Less than 100	100-200	200-500	500-1000	1000-2000	2000-5000	5000-10000	10000 and Above	Total Village
1	3	12	31	68	47	9	1	172

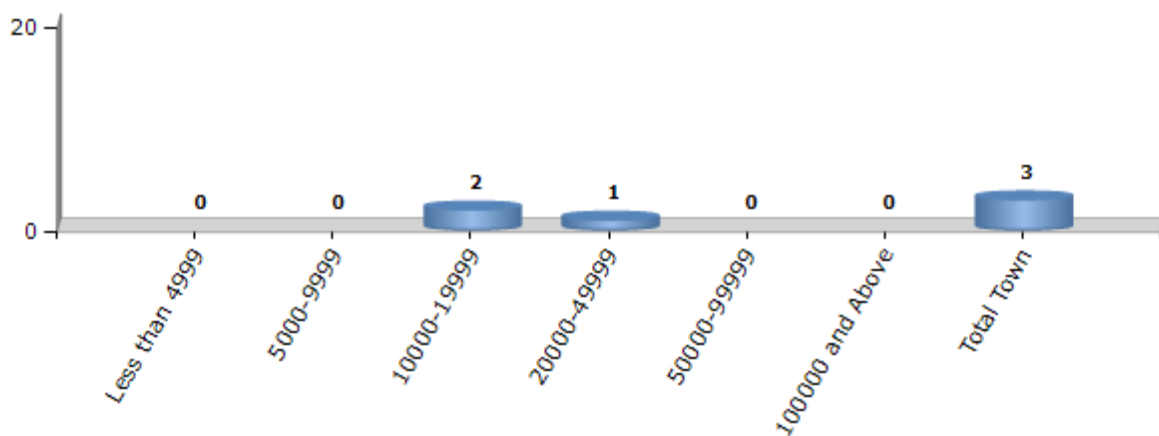
Number of Villages by Population Size - 2011



Number of Towns by Population Size - 2011

Less than 4999	5000-9999	10000-19999	20000-49999	50000-99999	100000 and Above	Total Town
0	0	2	1	0	0	3

Number of Towns by Population Size - 2011

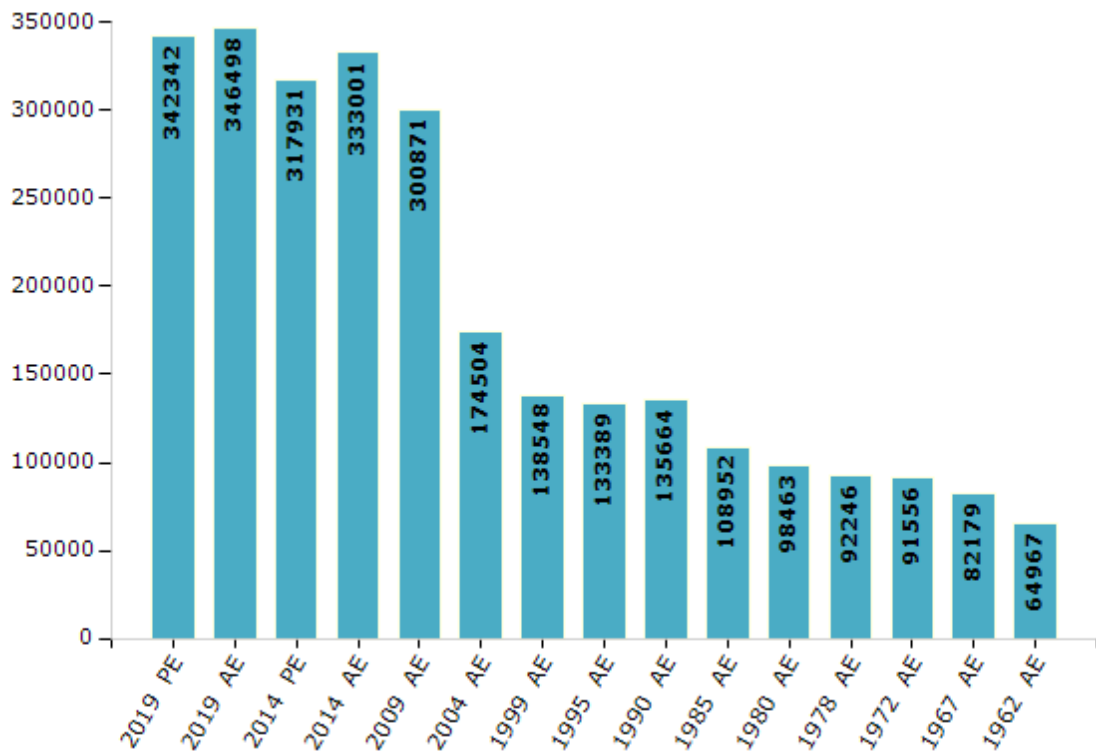


Electoral Features

Electors by Male & Female

Year	Male	Female	Others	Total	Year	Male	Female	Others	Total
2019 PE	179550	162773	19	342342	1999 AE	69622	68926	-	138548
2019 AE	181643	164837	18	346498	1995 AE	67023	66366	-	133389
2014 PE	166632	151299	0	317931	1990 AE	68662	67002	-	135664
2014 AE	174761	158238	2	333001	1985 AE	54525	54427	-	108952
2009 PE	-	-	-	-	1980 AE	48952	49511	-	98463
2009 AE	154015	146856	-	300871	1978 AE	46017	46229	-	92246
2004 PE	-	-	-	-	1972 AE	46189	45367	-	91556
2004 AE	88621	85883	-	174504	1967 AE	-	-	-	82179
1999 PE	-	-	-	-	1962 AE	-	-	-	64967

Number of Electors



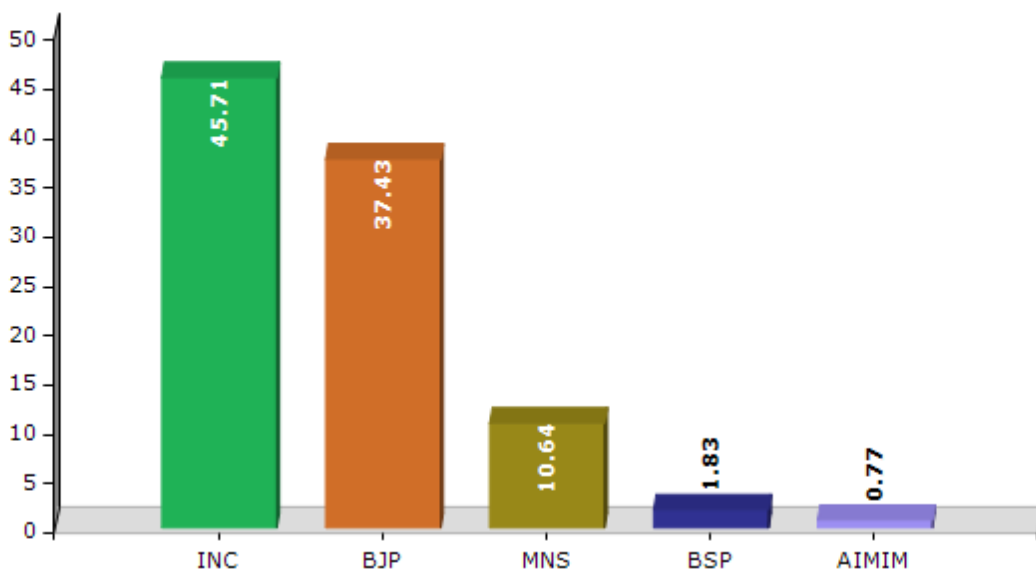
Note : AE : Assembly Election, PE : Assembly Segment of Parliamentary Election

Historical Summary Election Results

Summary Result of Assembly Election - 2014

Candidate Name	Party	Votes	Votes %
Siddharam Satlingappa Mhetre	INC	97333	45.71
Patil Sidramappa Malakappa	BJP	79689	37.43
Shabdi Faruk Maqbool	MNS	22651	10.64
Chandrakant Kondiba Ingle	BSP	3891	1.83
Subhash Anandrao Shinde	AIMIM	1642	0.77
Pawar Manojkumar Somalu	SHS	1607	0.75
Dilip(Bhau) Kerba Siddhe	NCP	1516	0.71
Gurusiddhappa Chanavirappa Prachande	IND	1346	0.63
Mulla Mahibub Rajbhai	IND	1130	0.53
Kore Suryprakash Bhimashankar	IND	549	0.26
Sanjay Parmeshwar Ghodake	IND	439	0.21
	NOTA	1136	0.53

Votes Percentage of Top Parties - 2014



Polling Station Level Election Results

Number and Name of Polling Stations (PS) (2019 AE)

Number of Polling Stations	Name of Polling Stations	Number of Polling Stations	Name of Polling Stations
1	Zilha Parishad Primary School, East West Bulding East Side Room No. 1 Gangewadi	22	Z.P. Primery School New Building Room No. 4 Boramani
2	Z.P. Primery School New Building West Side Room No. 1 Kasegaon	23	Zilha Parishad Primary School, South-North Side Bldg. Room No. 2, Boramani
3	Z.P. Primery School New Building West Side Room No. 3 Kasegaon	24	Z.P. Primari School East Side Room No. 1 Tandulawadi
4	Z.P. Primery School New Building West Side Room No. 5 Kasegaon	25	Z.P. Primari School New Bilding South Side Room No. 3 Tandulawadi
5	Z.P. Primery School Out Side Villege East Side Room No. 1 Ule	26	Zilha Parishad Primary School, Outer Side Villege, East-West, North Building, Room No. 5, Pinjarwadi
6	Z.P. Primery School Villege Out Side Weast Side Room No. 1 Ule	27	Z.P. Primery School North Side Room 1 Musti (bha. Tanda)
7	Z.P. Primery School West Side Room No. 1 Ulewadi	28	Z.P. Primery School South/North West Side Building Room No. 1 Musti
8	Z.P. Primery School West Side Room No. 1 Vadaji	29	Z.P. Primery School West Side Building South Side Room No. 3 Musti
9	Z.P. Primery School East Side Room No. 3 Varalegaon	30	Z P Pra School West Side Pre Perimery Scoool Room Musti
10	Z.P. Pra. School Weast Side Room No. 1 Bakshihparage	31	Z.P. Primery Girls School South Side Room No. 1 Musti
11	Z.P. Primery School In North South Building North Side Room No. 1 Bakshihparage	32	Z.P. Primery School Old North Facing Building West Side Room No. 1 Sangadari
12	Brahamanath School East Side Room No. 3 Mulegaon	33	Z.P. Primery School New Building East Side Room No. 1 Darganhalli
13	Bruhamanath School East Side Room No. 4 Mulegaon	34	Grampancayt Hall Of The G P Office Darganhalli
14	Brmanath School Mulegaon, East Side Room No. 5 Mulegaon	35	Z.P. Primery School North Side Room No. 2 Kumbhari
15	Aashram School, East Side, Room No. 4, Mulegaon Tanda	36	Z.P. Primery School North Side Room No. 8 Kumbhari
16	Ashram School, Southern-North Building, Southern Side, Room No. 2, Mulegaon Laman Tanda	37	Z.P. Primery School East Side Room Bo 1 Kumbhari
17	Z.P.P. School New Building Southern Side, Room No. 4, Doddi	38	Z.P. Primery School East Side Room No. 2 Kumbhari
18	Z.P.P. School New South-North Side Bulding, Room No. 1 Doddi	39	Z.P. Primery School West Side Room No. 3 Kumbhari
19	Z.P.Pimery School South Side Room No. 1 Boramani	40	Z. P. Pri School South Side Room 10 Kumbhari
20	Z.P. Primari School New Bldg. Room No. 3 Boramani	41	Z.P.P. Kannad School East Side Room No. 4 Kumbhari
21	Z.P. Primery School South Bulding Room No. 3 Boramani	42	Z.P. Primery Girls School Room No. 1 Kumbhari

Contd....

Polling Station Level Election Results

Polling Station-wise Votes Secured by Overall Top Five Parties in Akkalkot Assembly in Assembly Election (AE) under Solapur Parliamentary Constituency in Maharashtra (2019)

Number of Polling Station	Winner - Kalyanshetti Sachin Panchappa (BJP)	Runner-up - Siddharam Satlingappa Mhetre (INC)	3rd - Dharmraj Kashiram Rathod (VBA)	4th - Bhante Nagmurti (BSP)	5th - Madhukar Maruti Jadhav (MNS)	NOTA	Other	Total Votes Secured
36	498	159	3	3	6	4	6	679
37	493	247	1	0	0	0	7	748
38	393	329	7	3	2	6	5	745
39	246	276	6	4	1	6	6	545
40	160	175	1	2	0	3	7	348
41	399	242	13	12	2	10	12	690
42	286	321	66	8	2	7	16	706
43	323	296	6	5	0	5	12	647
44	454	214	3	2	4	4	5	686
45	380	203	9	3	4	5	4	608
46	323	204	57	0	3	1	2	590
47	203	111	7	4	1	0	0	326
48	432	219	2	1	4	1	4	663
49	447	261	42	3	1	4	3	761
50	439	274	5	5	4	6	10	743
51	282	166	5	2	0	3	2	460
52	140	166	66	1	2	1	1	377
53	257	233	18	4	1	2	2	517
54	223	284	1	2	0	0	0	510
55	266	330	2	2	1	6	1	608
56	465	129	4	1	0	4	2	605
57	564	306	7	2	1	4	5	889
58	494	130	23	5	0	7	3	662
59	347	187	15	5	1	2	4	561
60	201	122	11	3	3	3	1	344
61	406	82	35	2	0	4	2	531
62	105	154	8	0	6	1	5	279
63	257	201	68	5	1	2	6	540
64	399	283	22	4	1	6	18	733
65	326	237	17	2	3	5	9	599
66	311	379	15	3	1	2	8	719
67	208	284	12	0	1	3	7	515
68	566	247	42	7	6	7	8	883
69	331	305	3	1	2	1	1	644
70	146	269	24	3	2	3	8	455

Contd....

Polling Station Level Election Results

Winner, Runner-up and 3rd Party Position & Winning Margin According to Polling Stations in Akkalkot Assembly in Assembly Election (AE) under Solapur Parliamentary Constituency in Maharashtra (2019)

Polling Station Number	Winner Party	Winner Votes (%)	Runner-up Party	Runner-up Votes (%)	Winning Margin Votes (%)	Third Party	Third Party Votes (%)	Other Votes (%)
71	BJP	351 (70.06)	INC	116 (23.15)	235 (46.91)	VBA	23 (4.59)	11 (2.2)
72	BJP	312 (67.53)	INC	138 (29.87)	174 (37.66)	VBA	7 (1.52)	5 (1.08)
73	BJP	416 (48.43)	INC	400 (46.57)	16 (1.86)	VBA	34 (3.96)	9 (1.05)
74	BJP	591 (73.6)	INC	204 (25.4)	387 (48.2)	BSP	2 (0.25)	6 (0.75)
75	BJP	454 (64.76)	INC	231 (32.95)	223 (31.81)	VBA	4 (0.57)	12 (1.71)
76	BJP	557 (78.34)	INC	122 (17.16)	435 (61.18)	VBA	26 (3.66)	6 (0.84)
77	BJP	530 (62.72)	INC	272 (32.19)	258 (30.53)	VBA	25 (2.96)	18 (2.13)
78	BJP	457 (59.2)	INC	292 (37.82)	165 (21.38)	VBA	5 (0.65)	18 (2.33)
79	BJP	331 (60.51)	INC	202 (36.93)	129 (23.58)	VBA	5 (0.91)	9 (1.65)
80	BJP	394 (56.45)	INC	279 (39.97)	115 (16.48)	VBA	22 (3.15)	3 (0.43)
81	INC	249 (51.98)	BJP	154 (32.15)	95 (19.83)	VBA	64 (13.36)	12 (2.51)
82	BJP	547 (60.04)	INC	348 (38.2)	199 (21.84)	BSP	5 (0.55)	11 (1.21)
83	BJP	438 (58.56)	INC	292 (39.04)	146 (19.52)	VBA	7 (0.94)	11 (1.47)
84	BJP	336 (44.21)	INC	319 (41.97)	17 (2.24)	VBA	53 (6.97)	52 (6.84)
85	BJP	343 (70.58)	INC	129 (26.54)	214 (44.04)	VBA	4 (0.82)	10 (2.06)
86	BJP	178 (59.33)	INC	113 (37.67)	65 (21.66)	VBA	2 (0.67)	7 (2.33)
87	BJP	473 (57.82)	INC	331 (40.46)	142 (17.36)	VBA	6 (0.73)	8 (0.98)
88	INC	190 (49.22)	BJP	181 (46.89)	9 (2.33)	VBA	6 (1.55)	9 (2.33)
89	BJP	239 (51.96)	INC	213 (46.3)	26 (5.66)	VBA	4 (0.87)	4 (0.87)
90	BJP	357 (49.31)	INC	332 (45.86)	25 (3.45)	VBA	17 (2.35)	18 (2.49)
91	BJP	283 (82.03)	INC	52 (15.07)	231 (66.96)	VBA	2 (0.58)	8 (2.32)
92	BJP	379 (47.91)	INC	374 (47.28)	5 (0.63)	VBA	21 (2.65)	17 (2.15)
93	INC	322 (50.79)	BJP	291 (45.9)	31 (4.89)	VBA	9 (1.42)	12 (1.89)
94	INC	402 (50.44)	BJP	377 (47.3)	25 (3.14)	VBA	4 (0.5)	14 (1.76)
95	BJP	410 (61.38)	INC	251 (37.57)	159 (23.81)	VBA	3 (0.45)	4 (0.6)
96	INC	301 (49.83)	BJP	269 (44.54)	32 (5.29)	VBA	24 (3.97)	10 (1.66)
97	BJP	325 (47.1)	INC	267 (38.7)	58 (8.4)	VBA	69 (10)	29 (4.2)
98	BJP	454 (69.53)	INC	191 (29.25)	263 (40.28)	BSP	4 (0.61)	4 (0.61)
99	BJP	246 (58.71)	INC	162 (38.66)	84 (20.05)	BSP	4 (0.95)	7 (1.67)
100	BJP	299 (56.1)	INC	221 (41.46)	78 (14.64)	VBA	8 (1.5)	5 (0.94)
101	INC	280 (40.64)	BJP	271 (39.33)	9 (1.31)	VBA	116 (16.84)	22 (3.19)
102	BJP	315 (51.64)	INC	210 (34.43)	105 (17.21)	VBA	64 (10.49)	21 (3.44)
103	BJP	432 (59.83)	INC	270 (37.4)	162 (22.43)	VBA	11 (1.52)	9 (1.25)
104	BJP	238 (52.89)	INC	185 (41.11)	53 (11.78)	VBA	16 (3.56)	11 (2.44)
105	INC	343 (59.34)	BJP	218 (37.72)	125 (21.62)	VBA	5 (0.87)	12 (2.08)

Contd....

Socio-Economic Amenities - Rural

Access to Education Facilities

Particulars	Number of Villages (% of Population)				
	Available	Not Available	If Not Available (Distance of Nearest Facility)		
			A	B	C
Govt. Primary School	168 (100)	4 (0)	2 (0)	2 (0)	0 (0)
Private Primary School	3 (11)	169 (89)	0 (0)	0 (0)	0 (0)
Govt. Middle School	146 (97)	26 (3)	12 (2)	2 (0)	5 (1)
Private Middle School	4 (11)	168 (89)	7 (1)	0 (0)	0 (0)
Govt. Secondary School	59 (63)	113 (37)	4 (1)	2 (1)	10 (4)
Private Secondary School	16 (11)	156 (89)	44 (11)	36 (13)	2 (1)
Govt. Senior Secondary School	26 (40)	146 (60)	3 (2)	10 (6)	16 (6)
Private Senior Secondary School	6 (12)	166 (88)	26 (7)	58 (23)	29 (14)
Govt. Arts and Science Degree College	1 (8)	171 (92)	0 (0)	4 (5)	27 (17)
Private Arts and Science Degree College	0 (0)	172 (100)	9 (3)	22 (8)	109 (59)
Govt. Engineering College	1 (0)	171 (100)	0 (0)	4 (3)	22 (25)
Private Engineering College	0 (0)	172 (100)	0 (0)	0 (0)	145 (72)
Govt. Medicine College	0 (0)	172 (100)	0 (0)	3 (3)	109 (70)
Private Medicine College	0 (0)	172 (100)	1 (0)	0 (0)	59 (27)
Govt. Management Institute	0 (0)	172 (100)	0 (0)	3 (3)	109 (70)
Private Management Institute	0 (0)	172 (100)	1 (0)	0 (0)	59 (27)
Govt. Polytechnic	0 (0)	172 (100)	1 (0)	4 (2)	29 (17)
Private Polytechnic	1 (0)	171 (100)	8 (3)	18 (8)	111 (71)
Govt. Vocational Training School/ITI	0 (0)	172 (100)	4 (1)	19 (8)	110 (73)
Private Vocational Training School/ITI	1 (1)	171 (99)	3 (1)	6 (2)	29 (13)
Govt. Non Formal Training Centre	0 (0)	172 (100)	0 (0)	4 (3)	143 (85)
Private Non Formal Training Centre	0 (0)	172 (100)	0 (0)	4 (2)	21 (10)
Govt. School For Disabled	0 (0)	172 (100)	1 (0)	3 (3)	30 (29)
Private School For Disabled	0 (0)	172 (100)	10 (3)	21 (7)	107 (57)
Government Others	0 (0)	172 (100)	0 (0)	0 (0)	0 (0)
Private Others	24 (13)	148 (87)	0 (0)	0 (0)	0 (0)

Note : Distance A : Less than 5 km; B : Between 5-10 km; C : 10+ km.; Source : Data Analysis is based on 2011 Census.

DISCLAIMER

The Terms of Use and Disclaimer of Datanet India Private Limited (hereinafter referred to as "Datanet") for use of this analysis report of **Akkalkot Assembly Constituency (Akkalkot Vidhan Sabha)** :-

1. **Assembly Factbook™** is a Registered Trade Mark owned by Datanet.
2. All the maps are sketched and graphical representation only and have not been drawn to the scale and also not to represent the actual geographical area or boundary of the unit.
3. The data for the aforesaid analysis is based on authentic sources and has been culled from the various publications of Census, CSO and NSSO for district and block level data, various central and state government departments, Central & State Elections Commissions and the concerned Returning Officers' releases, Electoral Rolls, Election results and allied publications, internal assessment, surveys, estimates and analysis. Therefore, certain adjustment of data at micro level may have been done to arrive closer to the macro data.
4. Data have been provided on an "As Is" and "As AVAILABLE" basis
5. The colours shown in the maps or diagram and charts of a particular party, alliance or AC are indicative and do not represent them.
6. This publication which includes maps, sheets, graphs and data would be the property under copyright of Datanet only. The user may use these for its internal study, analysis and research purposes. It's public display, re-selling or any commercial uses by the user are not allowed.
7. Datanet has taken due care and caution in compilation and processing of data and allied information, but does not guarantee the accuracy, adequacy or completeness of any information/analysis and will be not responsible for any errors or omissions or for the results obtained from the use of such information/analysis.
8. All the contents for the publication have been culled from various authentic sources and Datanet reasonably believes such sources to be reliable, but does not make any representations, express or implied as to the accuracy or fitness of use of such information. The information or contents of the information/analysis do not constitute advice and should not be relied upon in making (or refraining from making) any decision. Any reliance placed upon the information provided by Datanet is the sole responsibility and strictly at the user's risk.
9. In no event will Datanet be liable for any damages (including, without limitation, damages for loss of business projects, or loss of profits) arising in contract, tort or otherwise from the use of or inability to use any of its contents, or from any action taken (or refrained from being taken) as a result of using the analysis or any of its contents. Datanet its directors, owners, editors, officials, employees, distributor and agents or any associate will not be liable for any errors in the information contained or any consequences arising from the use of the contents of the provided information/analysis.
10. If any provision of these terms and conditions is held invalid or illegal or unenforceable for any reason by any court of competent jurisdiction, such provision shall be severed and the remainder of provisions of the terms and conditions shall continue in full force and effect as if the Term of Use had been executed with the invalid, illegal or unenforceable provision eliminated.
11. If there are any discrepancies in the information provided, please bring it to attention of Datanet for suitable rectification measures.

**Buy Online This Complete Book At
Datanet India eBooks Store**

www.indiastatpublications.com

or go directly at

[http://www.indiastatpublications.com/
Assembly_factbook/Maharashtra/Solapur/ Akkalkot](http://www.indiastatpublications.com/Assembly_factbook/Maharashtra/Solapur/Akkalkot)

 **india**stat**elections**

ISBN - 978-93-5293-158-3



9 789352 931583