



Maharashtra

Assembly Factbook™

Mohol Assembly Constituency



Key Electoral Data of Mohol
Assembly Constituency (Vidhan Sabha)

Maharashtra

Assembly Factbook™

Mohol Assembly Constituency



Mohol Vidhan Sabha

Editor & Director

Dr. R.K. Thukral

Research Editor

Dr. Shafeeq Rahman

Compiled, Researched and Published by Datanet India Pvt. Ltd.

D-100, 1st Floor,

Okhla Industrial Area, Phase-I,
New Delhi- 110020.

Ph.: 91-11- 43580781-84

Email : support@indiastatpublications.com

Website : www.indiastatelections.com

Online Book Store :

www.indiastatpublications.com

Report No. : AFB/MH-247-0125

ISBN : 978-93-5293-285-6

First Edition : January, 2018

Eighth Updated Edition : January, 2025

Price : Rs.11500/-

US\$ 310

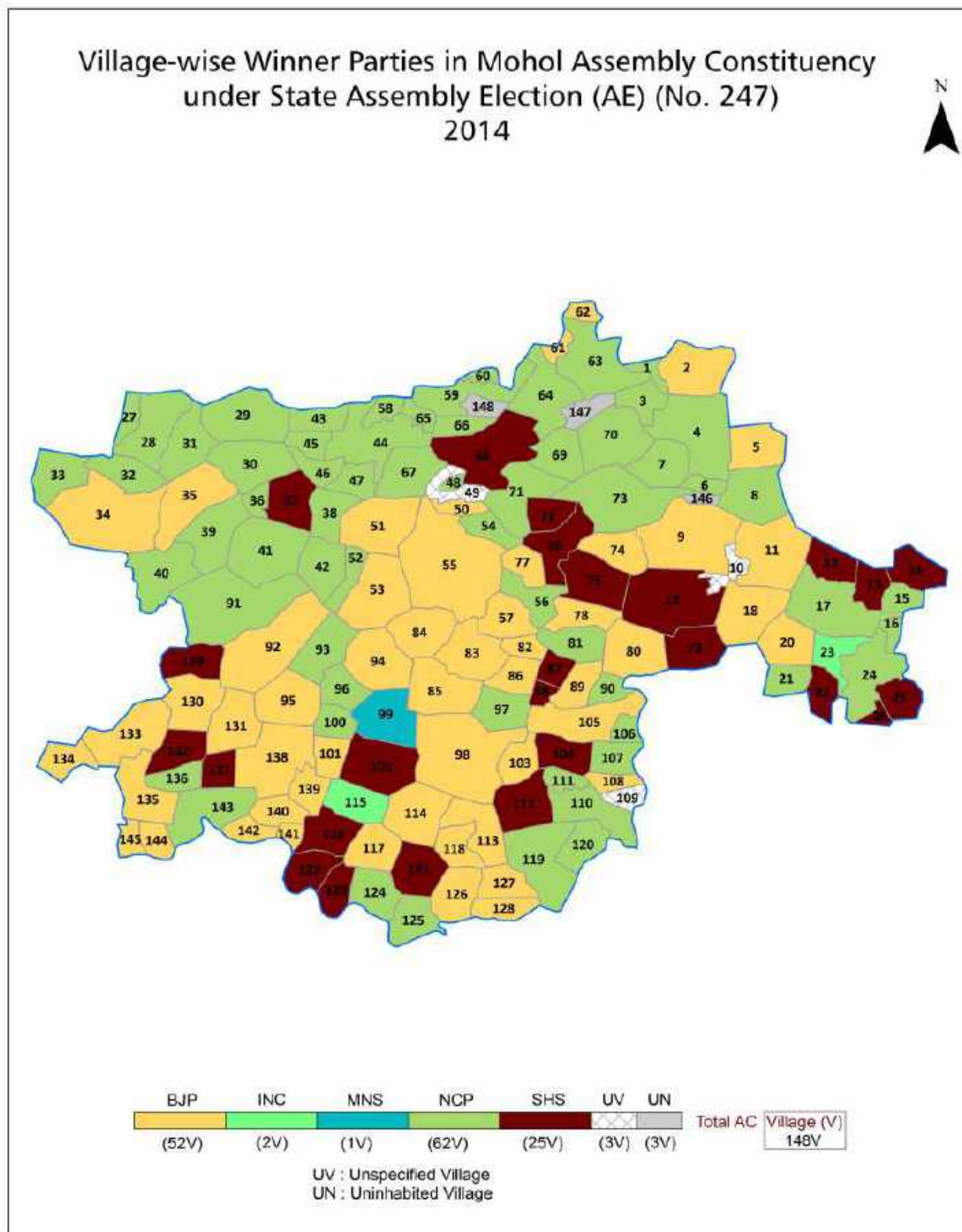
© Datanet India Pvt. Ltd.

All rights reserved. No part of this book may be reproduced, stored in a retrieval system or transmitted in any form or by any means, mechanical photocopying, photographing, scanning, recording or otherwise without the prior written permission of the publisher. Please refer to Disclaimer at page no. 205 for the use of this publication.

Printed in India

No.	Particulars	Page No.
	Introduction	
1	Assembly Constituency - (Vidhan Sabha) at a Glance Features of Assembly as per Delimitation Commission of India (2008)	1-2
	Location and Political Maps	
2	Location Map Boundaries of Assembly Constituency - (Vidhan Sabha in District Boundaries of Assembly Constituency under Parliamentary Constituency - (Lok Sabha) Village-wise Winner Parties- 2024-PE, 2024-AE, 2019-PE, 2019-AE, 2014-PE and 2014-AE	3-10
	Administrative Setup (2011)	
3	District Sub-district Towns Villages Inhabited Villages Uninhabited Villages Village Panchayat Intermediate Panchayat	11-18
	Demographics (2011)	
4	Population Households Rural/Urban Population Villages by Population Size Sex Ratio (Total & 0-6 Years) Religious Population Social Population Literacy Rate	19-20
	Electoral Features	
5	Important Dates of Last Elections Held Electors by Gender Service Electors Voters Voters Turnout Polling Stations & Average Number of Electors per Polling Station Electors by Age Group Present Elected Representatives	21-26
	Historical Summary Election Results	
6	Vote Share of Major Parties Winning Margin (Number & Percentage Polarity of Parties Summary Result of Assembly Segment of Parliamentary Elections 2024, 2019, 2014, 2009, 2004 and 1999 Summary Result of Assembly Elections 2024, 2019, 2014, 2009, 2004, 1999, 1995, 1990, 1985, 1980, 1978, 1972 and 1967	27-47
	Polling Station Level Election Results	
7	Name and Number of Polling Station 2024-PE, 2024-AE, 2019-PE, 2019-AE, 2014-PE and 2014-AE Polling Station-wise Electors, Voters & Voters Turnout 2024-PE, 2024-AE, 2019-PE, 2019-AE, 2014-PE and 2014-AE Polling Station wise Elections Results 2024-PE, 2024-AE, 2019-PE, 2019-AE, 2014-PE & 2014-AE	48-183
	Share of Assembly Constituency	
8	Share of Assembly Constituency - (Vidhan Sabha) in State, District and Parliamentary Constituency - (Lok Sabha)	184
	Socio-Economic Amenities (2011)	
9	Access to Administrative Units Agricultural, Manufacturing and Industrial Commodities Demographic Indicators Education Health & Manpower Drinking Water Supply Sanitation Entertainment and Recreations Infrastructure Power Food Allocation Distribution and Marketing of Agriculture Commodities Infrastructure Transport and Road Infrastructure Communication Banking and Financial Services Land Use Irrigation Source	186-200
10	Abbreviation & Sources	202-203
11	Disclaimer	205

Location & Political Map



Administrative Setup

List of Village Panchayat & Intermediate Panchayat (Block) Name - 2011

Village Name	Village Panchayat Name	Intermediate Panchayat Name
Adhegaon	Adhegaon	Mohol
Akolekati	Akolekati	Solapur North
Ambe	Ambe	Pandharpur
Ambechincholi	Ambechincholi	Pandharpur
Angar	Angar	Mohol
Ankoli	Ankoli	Mohol
Arbali	Arbali	Mohol
Ardhanari	Ardhanari	Mohol
ArjunSond	Arjunsond	Mohol
Ashte	Ashte	Mohol
Ashti	Ashti	Mohol
Aundhi	Aundhi	Mohol
Bairagwadi	Bairagwadi	Mohol
Banegaon	Banegaon	Solapur North
Bhagaiwadi	Bhagaiwadi	Solapur North
Bhairowadi	Bhairowadi	Mohol
Bhambewadi	Bhambewadi	Mohol
Bhogaon	Bhogaon	Solapur North
Bhoire	Bhoire	Mohol
Bitle	Bitle	Mohol
Bople	Bople	Mohol
Chale	Chale	Pandharpur
Chikhali	Chikhali	Mohol
Chincholikati	Chincholi Kati	Mohol
Dadapur	Dadpur	Mohol
Darfal (Bibi)	Darfal (B B)	Solapur North
Darphal (Gawadi)	Darphal (Gawadi)	Solapur North
Degaon	Degaon	Mohol
Deodi	Devodi	Mohol

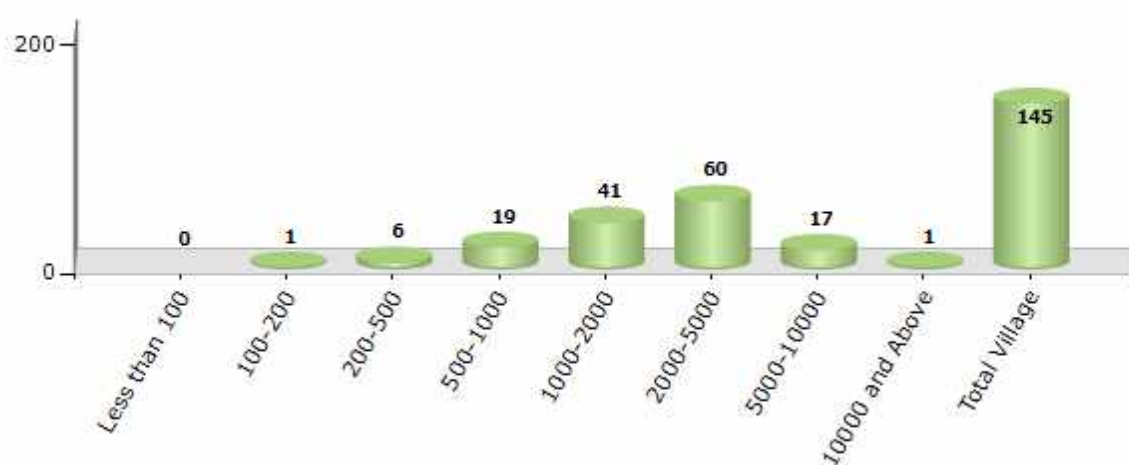
Contd....

Demographics

Number of Villages by Population Size - 2011

Less than 100	100-200	200-500	500-1000	1000-2000	2000-5000	5000-10000	10000 and Above	Total Village
0	1	6	19	41	60	17	1	145

Number of Villages by Population Size - 2011

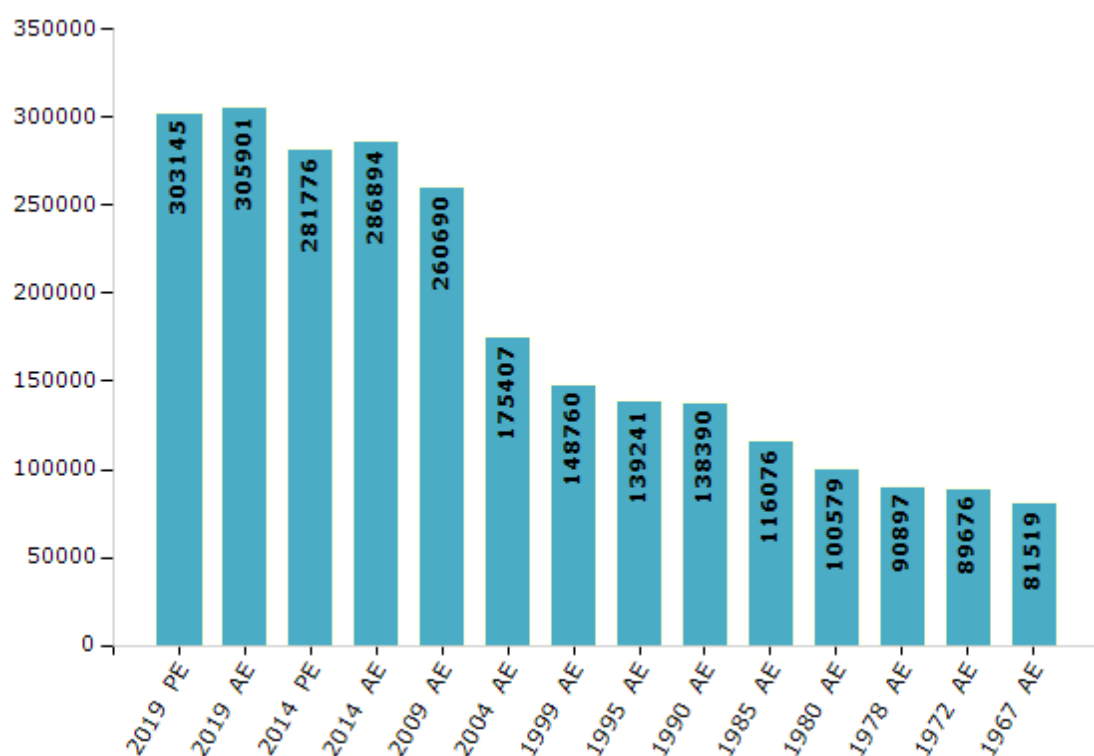


Electoral Features

Electors by Male & Female

Year	Male	Female	Others	Total	Year	Male	Female	Others	Total
2019 PE	161379	141764	2	303145	1999 AE	77720	71040	-	148760
2019 AE	162759	143139	3	305901	1995 AE	71116	68125	-	139241
2014 PE	150102	131674	0	281776	1990 AE	71021	67369	-	138390
2014 AE	153188	133705	1	286894	1985 AE	58963	57113	-	116076
2009 PE	-	-	-	-	1980 AE	50784	49795	-	100579
2009 AE	136400	124290	-	260690	1978 AE	46125	44772	-	90897
2004 PE	-	-	-	-	1972 AE	45580	44096	-	89676
2004 AE	91188	84219	-	175407	1967 AE	-	-	-	81519
1999 PE	-	-	-	-	1962 AE	-	-	-	-

Number of Electors



Note : AE : Assembly Election, PE : Assembly Segment of Parliamentary Election

Historical Summary Election Results

Summary Result of Assembly Election - 2014

Candidate Name	Party	Votes	Votes %
Ramesh Nagnath Kadam	NCP	62120	32.42
Kshirsagar Sanjay Dattatraya	BJP	53753	28.05
Shejwal Manoj Bhaskar	SHS	42478	22.17
Laxman Kondiba Dhoble	IND	12014	6.27
Kharat Gaurav Gautam	INC	8297	4.33
Gavali Deepak Appaso	MNS	2528	1.32
Samjik Shankar Karande	BSP	2187	1.14
Kamble Suraj Yuvraj	IND	2012	1.05
Kshirsagar Chandrarhar Nivrutti	IND	1504	0.78
Patole Malhari Gulab	IND	707	0.37
Kamble Sidram Mahadev	rpsn	696	0.36
Jadhav Sudhakar Ramkrushna	IND	586	0.31
Kharatmal Sanjay Manohar	IND	583	0.3
Krishna Nagnth Bhise	IND	551	0.29
Gaikwad Laxmikant Chandrakant	IND	472	0.25
Kevale Chhaya Nagnath	IND	280	0.15
	NOTA	868	0.45

Polling Station Level Election Results

Number and Name of Polling Stations (PS) (2019 AE)

Number of Polling Stations	Name of Polling Stations	Number of Polling Stations	Name of Polling Stations
1	Zilla Parishad Primary School, Siddhewadi Room No. 1 from East	22	Zilla Parishad Primary School Waluj, Old Building Room No. 2 from Northern Side
2	Zilla Parishad Primary School, Shetphal Room No. 1 from East	23	Zilla Parishad Primary School Masle-Chaudhari Room No. 2 Between East and South Side
3	Zilla Parishad Primary School, Shetphal Room No. 1 from Weast	24	Zilla Parishad Primary School Masle-Chaudhari Tin Shed Room No. 1 Between South and West Side
4	Zilla Parishad Primary School, Second Building, Room No. 2 from East Shetphal	25	Zilla Parishad Primary School Masle-Chaudhari Room No. 1, Between East and North Side
5	Zilla Parishad Primary School, Second Building, Room No. 1 from East Shetphal	26	Zilla Parishad Primary School Diksal Room No. 1, from East Side
6	Zilla Parishad Primary School, Room No. 1 from Sout Telangwadi	27	Zilla Parishad Primary School Diksal Room No. 4, from West Side
7	Zilla Parishad Primary School, Room No. 2 from North Telangwadi	28	Zilla Parishad Primary School Narkhed Room No. 1, from East Side
8	Zilla Parishad Primary School, Shade North Side Room No. 1 from East Wafale	29	Zilla Parishad Primary School Narkhed Room No. 2, from East Side
9	Zilla Parishad Primary School, West Side Hexagonal Room No. 1 from South Wafale	30	Zilla Parishad Primary School Narkhed Room No. 1, from West Side
10	Zilla Parishad Primary School, West/East Side Building East Room No. 4, Vafale	31	Zilla Parishad Primary School Narkhed Room No. 3, from West Side
11	Zilla Parishad Primary School, East Side Building Room No. 1 from North Side Kombadwadi	32	Zilla Parishad Primary School, Western Part, Southern Side Room No. 1, Akurake
12	Zilla Parishad Primary School, Weast Side Behind Mandir Room No. 1 Galandwadi	33	Z.P. Primay School Akurake Shetkoni Room No. 1 South Side
13	Zilla Parishad Primary School New Building Room No. 2 Paslewadi	34	Zilla Parishad Primary School Bitle Room No. 1, from North Side
14	Zilla Parishad Primary School Bopale, Northern Side New Diagonal Building, Room No. 1	35	Zilla Parishad Primary School Bitle Room No. 2, from North Side
15	Zilla Parishad Primary School Yellamwadi Room No. 1	36	Zilla Parishad Primary School Angarnorth Side Building Room No. 1 from West Side
16	Zilla Parishad Primary School Degaon (Va) Room No. 1, from East Side	37	Zilla Parishad Primary School Angarnorth Side Building Room No. 2 from West Side
17	Zilla Parishad Primary School, Degaon, Eastern Side Room No. 3	38	Zilla Parishad Primary School Angarnorth Side Building Room No. 3 from West Side
18	Zilla Parishad Primary School Degaon Room No. 1, from North Side (Diagonal (Va) Room)	39	Zilla Parishad Primary School Angarsouth Side Building East Side Room No. 1
19	Zilla Parishad Primary School Bhairavwadi Room No. 1	40	Zilla Parishad Primary School Angarsouth Side Building Room No. 2 from East Side
20	Zilla Parishad Primary School Mangoli Room No. 1	41	Zilla Parishad Primary School Angarsouth Side Building Room No. 3 from East Side
21	Zilla Parishad Primary School Waluj, Old Building Room No. 1 from Southern Side	42	Zilla Parishad Primary School Khandobachiwadi, East West Building Towards South, Estern Side Room No. 1 Facing Towards North

Contd....

Polling Station Level Election Results

Polling Station-wise Votes Secured by Overall Top Five Parties in Mohol Assembly in Assembly Election (AE) under Solapur Parliamentary Constituency in Maharashtra (2019)

Number of Polling Station	Winner - Mane Yashwant Vitthal (NCP)	Runner-up - Kshirsagar Nagnath Dattatray (SHS)	3rd - Ramesh Nagnath Kadam (IND)	4th - Gautam Kisan Vadave (VBA)	5th - Shejwal Manoj Bhaskarrao (IND)	NOTA	Other	Total Votes Secured
36	1016	8	1	0	0	1	4	1030
37	930	6	2	0	0	0	3	941
38	935	1	0	1	0	0	1	938
39	985	1	0	0	0	2	15	1003
40	849	1	0	1	0	0	0	851
41	783	4	9	4	3	4	15	822
42	325	310	7	0	4	5	28	679
43	310	234	4	0	2	3	24	577
44	726	32	10	0	0	4	10	782
45	163	158	107	15	5	1	21	470
46	193	152	92	2	1	1	19	460
47	327	319	64	0	4	7	61	782
48	201	209	184	26	5	0	31	656
49	230	219	155	4	0	2	19	629
50	235	249	180	3	4	5	28	704
51	392	271	21	0	2	0	11	697
52	309	192	9	3	66	4	17	600
53	374	179	22	1	23	1	10	610
54	277	96	67	0	11	4	26	481
55	136	139	65	0	5	2	39	386
56	326	151	174	1	24	6	54	736
57	136	97	113	12	7	1	48	414
58	105	73	143	9	5	2	43	380
59	227	126	107	2	9	0	30	501
60	111	157	52	3	1	2	12	338
61	333	129	19	0	2	1	13	497
62	383	131	18	0	0	1	11	544
63	356	244	100	10	11	2	39	762
64	378	198	115	2	2	4	29	728
65	446	163	100	1	4	3	20	737
66	355	139	132	54	4	2	27	713
67	208	99	76	0	6	1	25	415
68	211	398	83	79	31	4	41	847
69	256	339	39	100	15	1	37	787
70	848	53	4	0	0	1	6	912

Contd....

Polling Station Level Election Results

Winner, Runner-up and 3rd Party Position & Winning Margin According to Polling Stations in Mohol Assembly in Assembly Election (AE) under Solapur Parliamentary Constituency in Maharashtra (2019)

Polling Station Number	Winner Party	Winner Votes (%)	Runner-up Party	Runner-up Votes (%)	Winning Margin Votes (%)	Third Party	Third Party Votes (%)	Other Votes (%)
71	SHS	446 (63.35)	NCP	203 (28.84)	243 (34.51)	IND (RNK)	31 (4.4)	24 (3.41)
72	NCP	273 (41.62)	IND (RNK)	184 (28.05)	89 (13.57)	SHS	155 (23.63)	44 (6.71)
73	SHS	229 (43.13)	NCP	148 (27.87)	81 (15.26)	IND (RNK)	118 (22.22)	36 (6.78)
74	NCP	394 (55.1)	SHS	222 (31.05)	172 (24.05)	IND (RNK)	51 (7.13)	48 (6.71)
75	NCP	253 (45.92)	SHS	126 (22.87)	127 (23.05)	VBA	72 (13.07)	100 (18.15)
76	SHS	143 (55.86)	NCP	89 (34.77)	54 (21.09)	IND (SMB)	11 (4.3)	13 (5.08)
77	NCP	266 (53.41)	SHS	196 (39.36)	70 (14.05)	IND (RNK)	9 (1.81)	27 (5.42)
78	NCP	299 (59.92)	SHS	154 (30.86)	145 (29.06)	IND (RNK)	12 (2.4)	34 (6.81)
79	NCP	203 (43.01)	SHS	198 (41.95)	5 (1.06)	IND (RNK)	33 (6.99)	38 (8.05)
80	NCP	175 (36.53)	SHS	152 (31.73)	23 (4.8)	IND (RNK)	73 (15.24)	79 (16.49)
81	SHS	307 (41.88)	NCP	289 (39.43)	18 (2.45)	IND (RNK)	70 (9.55)	67 (9.14)
82	NCP	332 (49.4)	SHS	232 (34.52)	100 (14.88)	IND (RNK)	69 (10.27)	39 (5.8)
83	NCP	375 (48.64)	SHS	296 (38.39)	79 (10.25)	IND (RNK)	64 (8.3)	36 (4.67)
84	NCP	230 (43.81)	SHS	135 (25.71)	95 (18.1)	IND (SMB)	82 (15.62)	78 (14.86)
85	SHS	186 (43.56)	NCP	132 (30.91)	54 (12.65)	IND (SMB)	66 (15.46)	43 (10.07)
86	SHS	359 (40.8)	NCP	235 (26.7)	124 (14.1)	IND (RNK)	116 (13.18)	170 (19.32)
87	SHS	217 (40.87)	NCP	214 (40.3)	3 (0.57)	IND (RNK)	59 (11.11)	41 (7.72)
88	SHS	276 (54.01)	IND (RNK)	115 (22.5)	161 (31.51)	NCP	70 (13.7)	50 (9.78)
89	SHS	245 (45.54)	IND (RNK)	143 (26.58)	102 (18.96)	NCP	115 (21.38)	35 (6.51)
90	IND (RNK)	457 (56.91)	SHS	171 (21.3)	286 (35.61)	NCP	118 (14.69)	57 (7.1)
91	SHS	183 (37.04)	IND (RNK)	154 (31.17)	29 (5.87)	NCP	133 (26.92)	24 (4.86)
92	IND (RNK)	138 (42.86)	SHS	99 (30.75)	39 (12.11)	NCP	73 (22.67)	12 (3.73)
93	SHS	239 (47.14)	IND (RNK)	127 (25.05)	112 (22.09)	NCP	114 (22.49)	27 (5.33)
94	SHS	216 (42.94)	NCP	152 (30.22)	64 (12.72)	IND (RNK)	98 (19.48)	37 (7.36)
95	NCP	184 (35.94)	SHS	177 (34.57)	7 (1.37)	IND (RNK)	109 (21.29)	42 (8.2)
96	SHS	150 (41.1)	IND (RNK)	97 (26.58)	53 (14.52)	NCP	72 (19.73)	46 (12.6)
97	SHS	173 (35.45)	NCP	148 (30.33)	25 (5.12)	IND (RNK)	136 (27.87)	31 (6.35)
98	SHS	157 (38.48)	IND (RNK)	121 (29.66)	36 (8.82)	NCP	99 (24.26)	31 (7.6)
99	SHS	113 (30.71)	NCP	105 (28.53)	8 (2.18)	IND (RNK)	101 (27.45)	49 (13.32)
100	NCP	123 (29.36)	IND (RNK)	115 (27.45)	8 (1.91)	SHS	92 (21.96)	89 (21.24)
101	SHS	241 (55.79)	NCP	85 (19.68)	156 (36.11)	IND (SMB)	50 (11.57)	56 (12.96)
102	SHS	238 (47.32)	NCP	112 (22.27)	126 (25.05)	IND (RNK)	75 (14.91)	78 (15.51)
103	SHS	295 (49.58)	NCP	131 (22.02)	164 (27.56)	IND (RNK)	128 (21.51)	41 (6.89)
104	SHS	275 (46.14)	NCP	162 (27.18)	113 (18.96)	IND (RNK)	112 (18.79)	47 (7.89)
105	SHS	189 (34.43)	IND (RNK)	156 (28.42)	33 (6.01)	NCP	154 (28.05)	50 (9.11)

Contd....

Socio-Economic Amenities - Rural

Access to Education Facilities

Particulars	Number of Villages (% of Population)				
	Available	Not Available	If Not Available (Distance of Nearest Facility)		
			A	B	C
Govt. Primary School	145 (100)	0 (0)	0 (0)	0 (0)	0 (0)
Private Primary School	11 (18)	134 (82)	0 (0)	0 (0)	0 (0)
Govt. Middle School	130 (97)	15 (3)	7 (1)	3 (0)	4 (0)
Private Middle School	10 (16)	135 (84)	0 (0)	0 (0)	0 (0)
Govt. Secondary School	65 (72)	80 (28)	21 (7)	20 (6)	18 (6)
Private Secondary School	20 (22)	125 (78)	6 (1)	2 (0)	0 (0)
Govt. Senior Secondary School	31 (46)	114 (54)	10 (4)	44 (21)	33 (14)
Private Senior Secondary School	4 (4)	141 (96)	4 (1)	13 (7)	7 (5)
Govt. Arts and Science Degree College	1 (7)	144 (93)	4 (2)	23 (12)	88 (57)
Private Arts and Science Degree College	0 (0)	145 (100)	2 (1)	1 (1)	26 (21)
Govt. Engineering College	0 (0)	145 (100)	0 (0)	9 (4)	98 (57)
Private Engineering College	0 (0)	145 (100)	0 (0)	0 (0)	38 (38)
Govt. Medicine College	0 (0)	145 (100)	0 (0)	2 (2)	124 (84)
Private Medicine College	0 (0)	145 (100)	0 (0)	0 (0)	19 (14)
Govt. Management Institute	0 (0)	145 (100)	0 (0)	2 (2)	124 (84)
Private Management Institute	0 (0)	145 (100)	0 (0)	0 (0)	19 (14)
Govt. Polytechnic	0 (0)	145 (100)	0 (0)	0 (0)	86 (62)
Private Polytechnic	0 (0)	145 (100)	1 (1)	4 (2)	54 (35)
Govt. Vocational Training School/ITI	1 (1)	144 (99)	0 (0)	11 (6)	125 (86)
Private Vocational Training School/ITI	0 (0)	145 (100)	0 (0)	0 (0)	8 (7)
Govt. Non Formal Training Centre	0 (0)	145 (100)	0 (0)	7 (4)	134 (90)
Private Non Formal Training Centre	0 (0)	145 (100)	0 (0)	0 (0)	4 (6)
Govt. School For Disabled	0 (0)	145 (100)	2 (1)	7 (5)	116 (79)
Private School For Disabled	0 (0)	145 (100)	0 (0)	0 (0)	20 (15)
Government Others	0 (0)	145 (100)	0 (0)	0 (0)	0 (0)
Private Others	55 (39)	90 (61)	0 (0)	0 (0)	0 (0)

Note : Distance A : Less than 5 km; B : Between 5-10 km; C : 10+ km.; Source : Data Analysis is based on 2011 Census.

DISCLAIMER

The Terms of Use and Disclaimer of Datanet India Private Limited (hereinafter referred to as "Datanet") for use of this analysis report of **Mohol Assembly Constituency (Mohol Vidhan Sabha)** :-

1. **Assembly Factbook™** is a Registered Trade Mark owned by Datanet.
2. All the maps are sketched and graphical representation only and have not been drawn to the scale and also not to represent the actual geographical area or boundary of the unit.
3. The data for the aforesaid analysis is based on authentic sources and has been culled from the various publications of Census, CSO and NSSO for district and block level data, various central and state government departments, Central & State Elections Commissions and the concerned Returning Officers' releases, Electoral Rolls, Election results and allied publications, internal assessment, surveys, estimates and analysis. Therefore, certain adjustment of data at micro level may have been done to arrive closer to the macro data.
4. Data have been provided on an "As Is" and "As AVAILABLE" basis
5. The colours shown in the maps or diagram and charts of a particular party, alliance or AC are indicative and do not represent them.
6. This publication which includes maps, sheets, graphs and data would be the property under copyright of Datanet only. The user may use these for its internal study, analysis and research purposes. It's public display, re-selling or any commercial uses by the user are not allowed.
7. Datanet has taken due care and caution in compilation and processing of data and allied information, but does not guarantee the accuracy, adequacy or completeness of any information/analysis and will be not responsible for any errors or omissions or for the results obtained from the use of such information/analysis.
8. All the contents for the publication have been culled from various authentic sources and Datanet reasonably believes such sources to be reliable, but does not make any representations, express or implied as to the accuracy or fitness of use of such information. The information or contents of the information/analysis do not constitute advice and should not be relied upon in making (or refraining from making) any decision. Any reliance placed upon the information provided by Datanet is the sole responsibility and strictly at the user's risk.
9. In no event will Datanet be liable for any damages (including, without limitation, damages for loss of business projects, or loss of profits) arising in contract, tort or otherwise from the use of or inability to use any of its contents, or from any action taken (or refrained from being taken) as a result of using the analysis or any of its contents. Datanet its directors, owners, editors, officials, employees, distributor and agents or any associate will not be liable for any errors in the information contained or any consequences arising from the use of the contents of the provided information/analysis.
10. If any provision of these terms and conditions is held invalid or illegal or unenforceable for any reason by any court of competent jurisdiction, such provision shall be severed and the remainder of provisions of the terms and conditions shall continue in full force and effect as if the Term of Use had been executed with the invalid, illegal or unenforceable provision eliminated.
11. If there are any discrepancies in the information provided, please bring it to attention of Datanet for suitable rectification measures.

Buy Online This Complete Book At
Datanet India eBooks Store

www.indiastatpublications.com

or go directly at

[http://www.indiastatpublications.com/
Assembly_factbook/Maharashtra/Solapur/ Mohol](http://www.indiastatpublications.com/Assembly_factbook/Maharashtra/Solapur/Mohol)

 **indiastat**elections

ISBN - 978-93-5293-285-6



9 789352 932856