



Maharashtra

Assembly Factbook™

Pandharpur Assembly Constituency



Key Electoral Data of Pandharpur
Assembly Constituency (Vidhan Sabha)

Maharashtra
Assembly FactbookTM
Pandharpur Assembly Constituency



Pandharpur Vidhan Sabha

Editor & Director

Dr. R.K. Thukral

Research Editor

Dr. Shafeeq Rahman

Compiled, Researched and Published by Datanet India Pvt. Ltd.

D-100, 1st Floor,

Okhla Industrial Area, Phase-I,
New Delhi- 110020.

Ph.: 91-11- 43580781-84

Email : support@indiastatpublications.com

Website : www.indiastatelections.com

Online Book Store :

www.indiastatpublications.com

Report No. : AFB/MH-252-0125

ISBN : 978-93-5293-311-2

First Edition : January, 2018

Eighth Updated Edition : January, 2025

Price : Rs.11500/-

US\$ 310

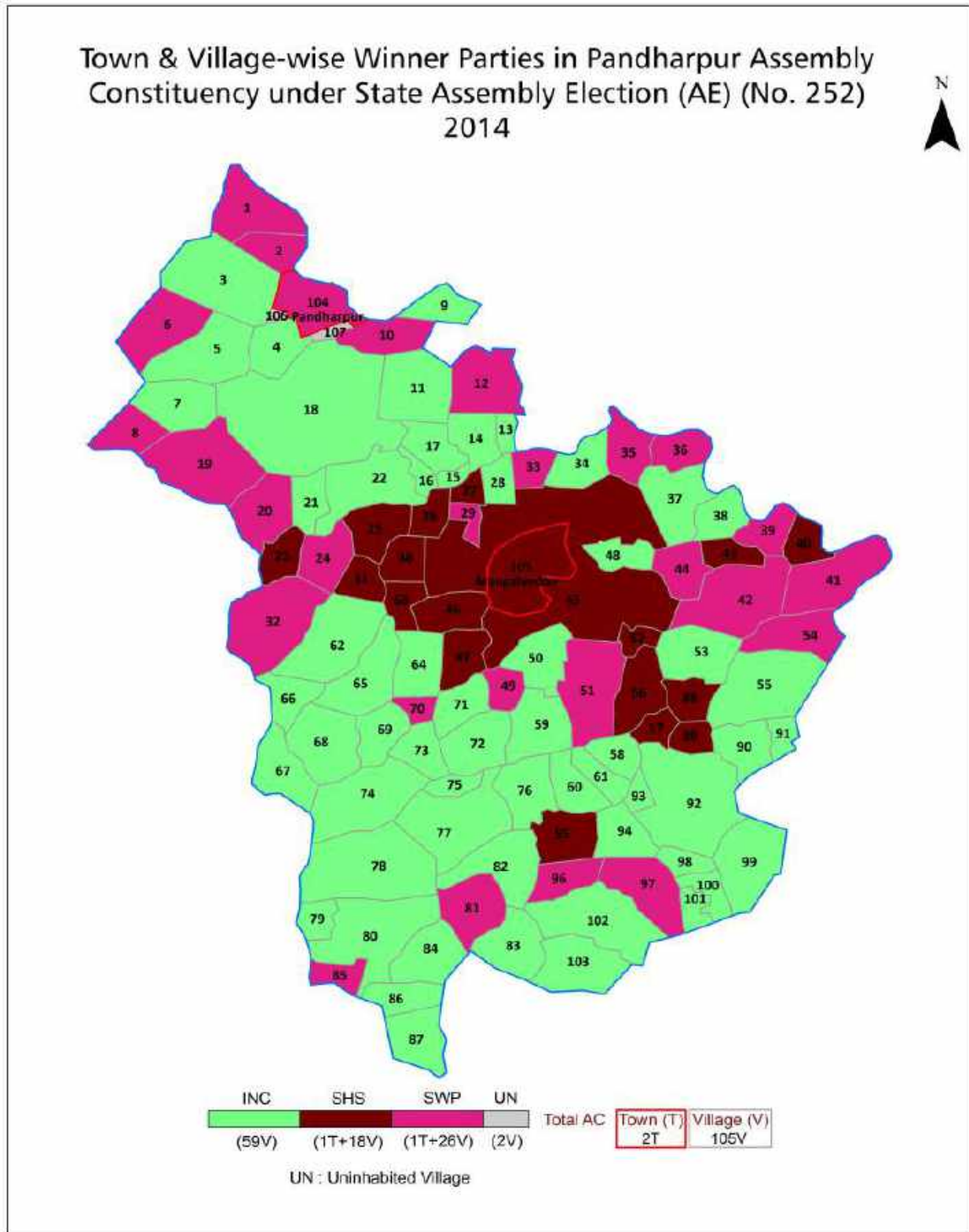
© Datanet India Pvt. Ltd.

All rights reserved. No part of this book may be reproduced, stored in a retrieval system or transmitted in any form or by any means, mechanical photocopying, photographing, scanning, recording or otherwise without the prior written permission of the publisher. Please refer to Disclaimer at page no. 197 for the use of this publication.

Printed in India

No.	Particulars	Page No.
	Introduction	
1	Assembly Constituency - (Vidhan Sabha) at a Glance Features of Assembly as per Delimitation Commission of India (2008)	1-2
	Location and Political Maps	
2	Location Map Boundaries of Assembly Constituency - (Vidhan Sabha in District Boundaries of Assembly Constituency under Parliamentary Constituency - (Lok Sabha) Town & Village-wise Winner Parties- 2024-PE, 2024-AE, 2019-PE, 2019-AE, 2014-PE and 2014-AE	3-10
	Administrative Setup (2011)	
3	District Sub-district Towns Villages Inhabited Villages Uninhabited Villages Village Panchayat Intermediate Panchayat	11-17
	Demographics (2011)	
4	Population Households Rural/Urban Population Towns and Villages by Population Size Sex Ratio (Total & 0-6 Years) Religious Population Social Population Literacy Rate	18-19
	Electoral Features	
5	Important Dates of Last Elections Held Electors by Gender Service Electors Voters Voters Turnout Polling Stations & Average Number of Electors per Polling Station Electors by Age Group Present Elected Representatives	20-25
	Historical Summary Election Results	
6	Vote Share of Major Parties Winning Margin (Number & Percentage Polarity of Parties Summary Result of Assembly Segment of Parliamentary Elections 2024, 2019, 2014, 2009, 2004 and 1999 Summary Result of Assembly Elections 2024, 2019, 2014, 2009, 2004, 1999, 1995, 1990, 1985, 1980, 1978, 1972, 1967 and 1962	26-47
	Polling Station Level Election Results	
7	Name and Number of Polling Station 2024-PE, 2024-AE, 2019-PE, 2019-AE, 2014-PE and 2014-AE Polling Station-wise Electors, Voters & Voters Turnout 2024-PE, 2024-AE, 2019-PE, 2019-AE, 2014-PE and 2014-AE Polling Station wise Elections Results 2024-PE, 2024-AE, 2019-PE, 2019-AE, 2014-PE & 2014-AE	48-175
	Share of Assembly Constituency	
8	Share of Assembly Constituency - (Vidhan Sabha) in State, District and Parliamentary Constituency - (Lok Sabha)	176
	Socio-Economic Amenities (2011)	
9	Access to Administrative Units Agricultural, Manufacturing and Industrial Commodities Demographic Indicators Education Health & Manpower Drinking Water Supply Sanitation Entertainment and Recreations Infrastructure Power Food Allocation Distribution and Marketing of Agriculture Commodities Infrastructure Transport and Road Infrastructure Communication Banking and Financial Services Land Use Irrigation Source	178-192
10	Abbreviation & Sources	194-195
11	Disclaimer	197

Location & Political Map



Administrative Setup

List of Village Panchayat & Intermediate Panchayat (Block) Name - 2011

Village Name	Village Panchayat Name	Intermediate Panchayat Name
Akole	Akole	Mangalvedhe
Anawali	Anawali	Pandharpur
Andhalgaon	Andhalgaon	Mangalvedhe
Arali	Arali	Mangalvedhe
Asabewadi	Asabewadi	Mangalvedhe
Bathan	Bathan	Mangalvedhe
Bavachi	Bavachi	Mangalvedhe
Bhalewadi	Bhalewadi	Mangalvedhe
Bhalwani	Bhalwani	Mangalvedhe
Bhose	Bhose	Mangalvedhe
Bohali	Bohali	Pandharpur
Borale	Borale	Mangalvedhe
Bramhapuri	Bramhapuri	Mangalvedhe
Chikhalgi	Chikhalgi	Mangalvedhe
Chinchumbe	Siddhewadi	Pandharpur
Degaon	Degaon	Mangalvedhe
Dharamgaon	Dharamgaon	Mangalvedhe
Dhavalas	Dhavalas	Mangalvedhe
Diksal	Diksal	Mangalvedhe
Donaj	Donaj	Mangalvedhe
Dongargaon	Dongargaon	Mangalvedhe
Eklaspur	Eklaspur	Pandharpur
Fatewadi	Fatewadi	Mangalvedhe
Gadegaon	Gadegaon	Pandharpur
Ganeshwadi	Ganeshwadi	Mangalvedhe
Gharniki	Gharniki	Mangalvedhe
Gonewadi	Gonewadi	Mangalvedhe
Gopalpur	Gopalpur	Pandharpur
Gunjegaon	Gunjegaon	Mangalvedhe

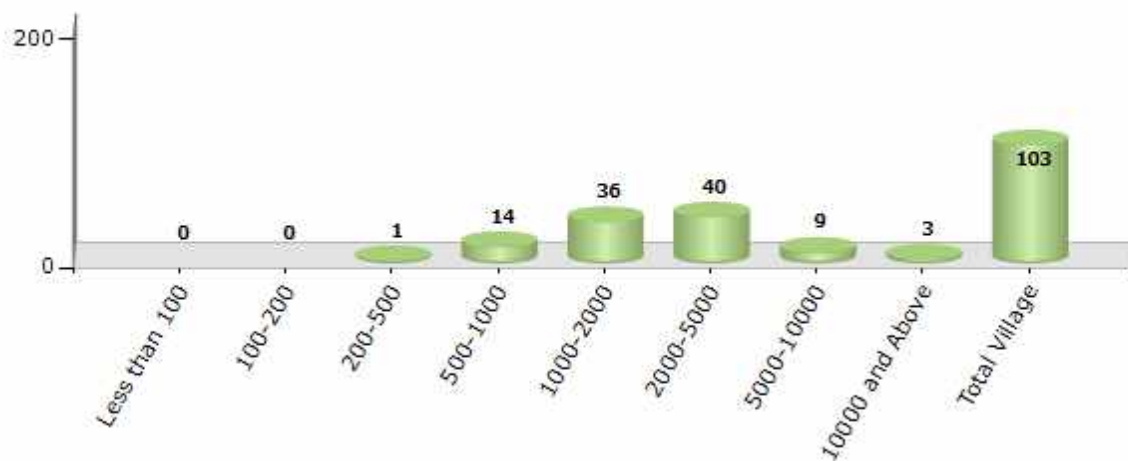
Contd....

Demographics

Number of Villages by Population Size - 2011

Less than 100	100-200	200-500	500-1000	1000-2000	2000-5000	5000-10000	10000 and Above	Total Village
0	0	1	14	36	40	9	3	103

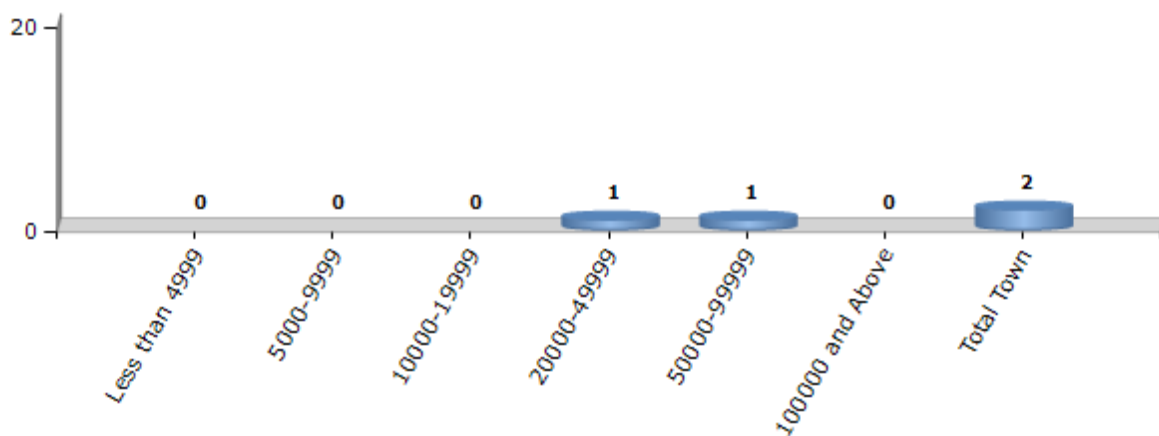
Number of Villages by Population Size - 2011



Number of Towns by Population Size - 2011

Less than 4999	5000-9999	10000-19999	20000-49999	50000-99999	100000 and Above	Total Town
0	0	0	1	1	0	2

Number of Towns by Population Size - 2011

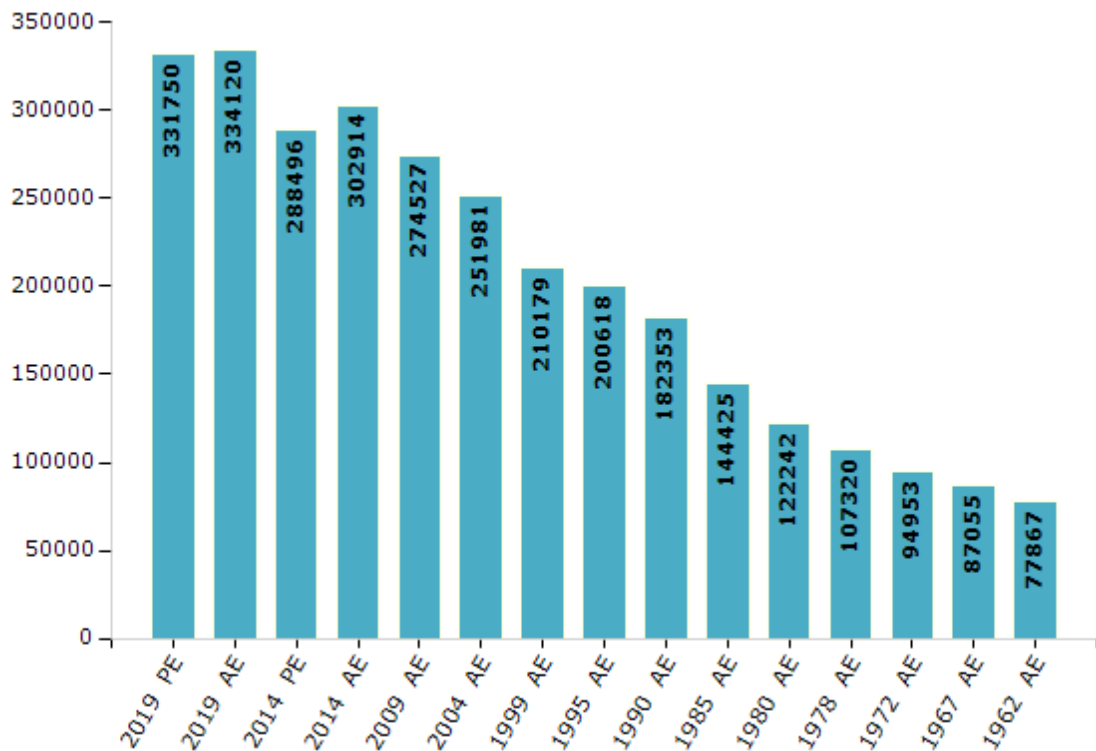


Electoral Features

Electors by Male & Female

Year	Male	Female	Others	Total	Year	Male	Female	Others	Total
2019 PE	173223	158524	3	331750	1999 AE	109187	100992	-	210179
2019 AE	174438	159679	3	334120	1995 AE	102718	97900	-	200618
2014 PE	152950	135546	0	288496	1990 AE	94050	88303	-	182353
2014 AE	159167	143746	1	302914	1985 AE	73057	71368	-	144425
2009 PE	-	-	-	-	1980 AE	62235	60007	-	122242
2009 AE	143161	131366	-	274527	1978 AE	54640	52680	-	107320
2004 PE	-	-	-	-	1972 AE	48081	46872	-	94953
2004 AE	131037	120944	-	251981	1967 AE	-	-	-	87055
1999 PE	-	-	-	-	1962 AE	-	-	-	77867

Number of Electors



Note : AE : Assembly Election, PE : Assembly Segment of Parliamentary Election

Historical Summary Election Results

Summary Result of Assembly Election - 2014

Candidate Name	Party	Votes	Votes %
Bhalake Bharat Tukaram	INC	91863	40.08
Paricharak Shailendra Alias Prashant Prabhakar	SWP	82950	36.19
Autade Samadhan Mahadev	SHS	40910	17.85
Chandrakant Prabhakar Bagal	NCP	3075	1.34
Adv. Nandkumar Bhagwat Pawar	LB	1208	0.53
Khadtare Dattatraya Tatyaso	BSP	1023	0.45
Raviprakash Sadashiv Sabale	IND	942	0.41
Dr. Nadaf Sikandar Jabbarali	IND	924	0.4
Mane Jaywant Mohanrao	MNS	907	0.4
Shrikant Babu Dange	IND	901	0.39
Adv. Lokare Shivilal Krishna	IND	858	0.37
Adv. S.M. Sonawale	BMUP	455	0.2
Pawar Bhajandas Uddhav	IND	446	0.19
Patil Ratnaprabha Changdev	IND	377	0.16
Anil Adinath Patil	IND	348	0.15
Jaywant Govind Bagade	IND	315	0.14
Jadhav Kishor Sitaram	IND	306	0.13
Bagal Shantinath Gangaram	IND	245	0.11
Vilas Babu Sarwale	IND	213	0.09
Waghmode Parmeshwar Sida	IND	128	0.06
	NOTA	819	0.36

Polling Station Level Election Results

Number and Name of Polling Stations (PS) (2019 AE)

Number of Polling Stations	Name of Polling Stations	Number of Polling Stations	Name of Polling Stations
1	Zilla Parishad Primary School, Western Side Room No.1, Kauthali	22	Zilla Parishad Primary School, Inner Village Western Side Room No.2, Korti
2	Zilla Parishad Primary School, Western Side New Building, Southern Side Room No.1, Kauthali	23	Aanganwadi School, Near Talathi Office, Korti
3	Zilla Parishad Primary School, Western Side New Building, Northern Side Room No.2, Kauthali	24	Zilla Parishad Primary School, Inner Village, Western Side Room No.1, Korti
4	Zilla Parishad Primary School, Old Kaularu Building, Southern Side Room No.1, Shirdhon	25	Zilla Parishad Primary School, New Building Eastern Side Room No.1, Bohali
5	Zilla Parishad Primary School, Eastern Side Room No.1, Isbavi	26	Zilla Parishad Primary School, Western Side Room No.1, Bohali
6	Zilla Parishad Primary School, Eastern Side Room No.2, Isbavi	27	Zilla Parishad Primary School, New Building West-North Side Diagonal Room, Bohali
7	Zilla Parishad Primary School, Towards Eastern Side Room No.3, Isbavi	28	Zilla Parishad Primary School, Room No.1, Umbargaon
8	Zilla Parishad Primary School, Towards Eastern Side Room No.4, Isbavi	29	Aanganwadi Building, Inner Village, Umbargaon
9	Mohshin Vidyalaya, Towards Eastern Side Northern Side Room, Isbavi	30	Zilla Parishad Primary School, Eastern Side Room No.1, Takali
10	Mohshin Vidyalaya, Towards Eastern Side Southern Side Room, Isbavi	31	Annabhau Sathe Prashala, Southern Side Room No.2, Takali
11	Zilla Parishad Primary School, Western Side Room No.1, Isbavi	32	Zilla Parishad Primary School, Eastern Side Room No.3, Takali
12	Zilla Parishad Primary School, Inner Village Eastern Side Room No.2, Wakhari	33	Zilla Parishad Primary School, Eastern Side Room No.4, Takali
13	Zilla Parishad Primary School, Inner Village Western Side Room No.1, Wakhari	34	Annabhau Sathe Prashala, Northern Side Room No.3, Takali
14	Zilla Parishad Primary School, Outer Village, Western Side Room No.1, Wakhari	35	Annabhau Sathe Prashala, Northern Side Room No.4, Takali
15	Zilla Parishad Primary School, Outer Village Aanganwadi Building, Wakhari	36	Lokmanya Vidyalaya, In Front Of Court Room No.10, Pandharpur
16	Zilla Parishad Primary School, Outer Village, Northern Side Room No.1, Gadegaon	37	Lokmanya Vidyalaya, In Front Of Court Room No.13, Pandharpur
17	Zilla Parishad Primary School, Towards Eastern Side Southern Side No.2, Gadegaon	38	Lokmanya Vidyalaya, In Front Of Court Room Eastern Side Room No.12, Pandharpur
18	Zilla Parishad Primary School, Towards Eastern Side Southern Side No.4, Gadegaon	39	Navrange Balakashrama, Western Side Room No.1, Pandharpur
19	Rayat Shikshan Prasarak Mandal, New English School, Eastern Side Room No.5, Gadegaon	40	Lokmanya Vidyalaya, In Front Of Court Western Side Room No.4, Pandharpur
20	Rayat Shikshan Prasarak Mandal, New English School, Eastern Side Room No.6, Gadegaon	41	Lokmanya Vidyalaya, In Front Of Court Western Side Room No.1, Pandharpur
21	Zilla Parishad Primary School, Inner Village Eastern Side Room No.1, Korti	42	Lokmanya Vidyalaya, In Front Of Court Western Side Room No.2, Pandharpur

Contd....

Polling Station Level Election Results

Polling Station-wise Votes Secured by Overall Top Five Parties in Pandharpur Assembly in Assembly Election (AE) under Solapur Parliamentary Constituency in Maharashtra (2019)

Number of Polling Station	Winner - Bhalake Bharat Tukaram (NCP)	Runner-up - Paricharak Sudhakar Ramchandra (BJP)	3rd - Autade Samadhan Mahadeo (IND)	4th - Kalunge Shivajirao Bajirao (INC)	5th - Mane Santosh Mahadev (IND)	NOTA	Other	Total Votes Secured
36	435	189	15	7	4	1	18	669
37	495	267	20	9	3	4	27	825
38	358	242	19	5	3	2	18	647
39	464	220	32	9	2	2	15	744
40	298	270	38	5	4	3	12	630
41	333	212	18	11	4	4	5	587
42	200	174	21	10	3	6	9	423
43	257	177	25	8	0	0	11	478
44	132	281	16	7	2	2	52	492
45	228	317	49	9	5	1	83	692
46	372	362	46	8	4	2	33	827
47	319	296	61	7	9	3	15	710
48	261	226	33	5	3	2	7	537
49	288	241	38	4	2	4	10	587
50	316	361	77	8	12	4	30	808
51	406	302	76	8	4	2	16	814
52	280	462	40	13	3	0	14	812
53	217	565	13	6	4	7	8	820
54	419	309	45	16	4	5	9	807
55	420	309	30	10	0	3	23	795
56	378	443	19	11	0	6	8	865
57	217	623	6	6	1	2	10	865
58	224	534	17	7	1	8	17	808
59	137	593	7	2	0	8	3	750
60	287	154	24	3	4	1	12	485
61	249	143	7	5	1	2	15	422
62	364	372	46	16	9	5	10	822
63	237	522	15	3	0	6	7	790
64	260	577	46	8	4	4	12	911
65	173	427	10	9	4	5	6	634
66	219	399	38	6	3	4	8	677
67	211	351	24	7	1	7	9	610
68	286	640	14	8	1	3	12	964
69	491	341	21	14	2	1	20	890
70	457	287	50	9	4	4	54	865

Contd....

Polling Station Level Election Results

Winner, Runner-up and 3rd Party Position & Winning Margin According to Polling Stations in Pandharpur Assembly in Assembly Election (AE) under Solapur Parliamentary Constituency in Maharashtra (2019)

Polling Station Number	Winner Party	Winner Votes (%)	Runner-up Party	Runner-up Votes (%)	Winning Margin Votes (%)	Third Party	Third Party Votes (%)	Other Votes (%)
71	NCP	377 (48.09)	BJP	317 (40.43)	60 (7.66)	IND (ASM)	32 (4.08)	58 (7.4)
72	BJP	355 (48.56)	NCP	280 (38.3)	75 (10.26)	IND (ASM)	53 (7.25)	43 (5.88)
73	NCP	377 (57.56)	BJP	219 (33.44)	158 (24.12)	IND (ASM)	23 (3.51)	36 (5.5)
74	BJP	372 (46.5)	NCP	290 (36.25)	82 (10.25)	VBA	41 (5.13)	97 (12.13)
75	NCP	374 (57.72)	BJP	200 (30.86)	174 (26.86)	IND (ASM)	29 (4.48)	45 (6.94)
76	NCP	344 (64.54)	BJP	123 (23.08)	221 (41.46)	IND (ASM)	41 (7.69)	25 (4.69)
77	NCP	349 (55.75)	BJP	186 (29.71)	163 (26.04)	IND (ASM)	51 (8.15)	40 (6.39)
78	NCP	464 (54.59)	BJP	240 (28.24)	224 (26.35)	IND (ASM)	51 (6)	95 (11.18)
79	NCP	454 (50.17)	BJP	352 (38.9)	102 (11.27)	IND (ASM)	47 (5.19)	52 (5.75)
80	NCP	289 (47.15)	BJP	249 (40.62)	40 (6.53)	IND (ASM)	41 (6.69)	34 (5.55)
81	NCP	433 (51.86)	BJP	300 (35.93)	133 (15.93)	IND (ASM)	47 (5.63)	55 (6.59)
82	NCP	485 (61.7)	BJP	175 (22.26)	310 (39.44)	IND (ASM)	64 (8.14)	62 (7.89)
83	NCP	495 (60.89)	BJP	238 (29.27)	257 (31.62)	IND (ASM)	61 (7.5)	19 (2.34)
84	NCP	351 (58.99)	BJP	183 (30.76)	168 (28.23)	IND (ASM)	24 (4.03)	37 (6.22)
85	NCP	296 (55.33)	BJP	200 (37.38)	96 (17.95)	IND (ASM)	17 (3.18)	22 (4.11)
86	NCP	331 (50.69)	BJP	282 (43.19)	49 (7.5)	INC	11 (1.68)	29 (4.44)
87	BJP	445 (62.76)	NCP	234 (33)	211 (29.76)	IND (ASM)	11 (1.55)	19 (2.68)
88	BJP	296 (55.95)	NCP	210 (39.7)	86 (16.25)	IND (ASM)	8 (1.51)	15 (2.84)
89	BJP	407 (55.3)	NCP	284 (38.59)	123 (16.71)	INC	7 (0.95)	38 (5.16)
90	NCP	413 (54.77)	BJP	282 (37.4)	131 (17.37)	IND (ASM)	20 (2.65)	39 (5.17)
91	NCP	372 (54.79)	BJP	251 (36.97)	121 (17.82)	IND (ASM)	20 (2.95)	36 (5.3)
92	NCP	383 (45.33)	BJP	331 (39.17)	52 (6.16)	IND (ASM)	83 (9.82)	48 (5.68)
93	BJP	373 (46.51)	NCP	347 (43.27)	26 (3.24)	IND (ASM)	29 (3.62)	53 (6.61)
94	NCP	333 (47.57)	BJP	298 (42.57)	35 (5)	VBA	20 (2.86)	49 (7)
95	NCP	440 (56.7)	BJP	262 (33.76)	178 (22.94)	IND (ASM)	20 (2.58)	54 (6.96)
96	BJP	327 (48.66)	NCP	282 (41.96)	45 (6.7)	IND (ASM)	33 (4.91)	30 (4.46)
97	BJP	261 (56.74)	NCP	174 (37.83)	87 (18.91)	IND (ASM)	13 (2.83)	12 (2.61)
98	BJP	226 (51.02)	NCP	171 (38.6)	55 (12.42)	IND (ASM)	36 (8.13)	10 (2.26)
99	NCP	361 (50.77)	BJP	286 (40.23)	75 (10.54)	IND (ASM)	34 (4.78)	30 (4.22)
100	BJP	384 (48.06)	NCP	360 (45.06)	24 (3)	IND (ASM)	26 (3.25)	29 (3.63)
101	NCP	255 (46.88)	BJP	183 (33.64)	72 (13.24)	VBA	28 (5.15)	78 (14.34)
102	NCP	329 (43.87)	BJP	283 (37.73)	46 (6.14)	VBA	59 (7.87)	79 (10.53)
103	NCP	506 (63.17)	BJP	254 (31.71)	252 (31.46)	IND (ASM)	18 (2.25)	23 (2.87)
104	NCP	492 (62.2)	BJP	196 (24.78)	296 (37.42)	IND (ASM)	52 (6.57)	51 (6.45)
105	NCP	311 (58.46)	BJP	158 (29.7)	153 (28.76)	IND (ASM)	36 (6.77)	27 (5.08)

Contd....

Socio-Economic Amenities - Rural

Access to Education Facilities

Particulars	Number of Villages (% of Population)				
	Available	Not Available	If Not Available (Distance of Nearest Facility)		
			A	B	C
Govt. Primary School	103 (100)	0 (0)	0 (0)	0 (0)	0 (0)
Private Primary School	8 (21)	95 (79)	0 (0)	0 (0)	0 (0)
Govt. Middle School	85 (95)	18 (5)	9 (3)	1 (0)	4 (1)
Private Middle School	12 (23)	91 (77)	1 (0)	0 (0)	0 (0)
Govt. Secondary School	45 (70)	58 (30)	16 (8)	11 (5)	11 (6)
Private Secondary School	15 (18)	88 (82)	3 (1)	4 (2)	1 (1)
Govt. Senior Secondary School	18 (37)	85 (63)	7 (5)	25 (18)	31 (22)
Private Senior Secondary School	5 (8)	98 (92)	4 (2)	10 (7)	4 (3)
Govt. Arts and Science Degree College	3 (14)	100 (86)	1 (1)	8 (9)	69 (57)
Private Arts and Science Degree College	0 (0)	103 (100)	1 (2)	12 (10)	9 (7)
Govt. Engineering College	1 (2)	102 (98)	1 (1)	6 (12)	63 (52)
Private Engineering College	0 (0)	103 (100)	1 (2)	7 (7)	24 (24)
Govt. Medicine College	0 (0)	103 (100)	1 (1)	6 (14)	78 (63)
Private Medicine College	0 (0)	103 (100)	1 (3)	3 (6)	14 (14)
Govt. Management Institute	0 (0)	103 (100)	1 (1)	6 (14)	78 (63)
Private Management Institute	0 (0)	103 (100)	1 (3)	3 (6)	14 (14)
Govt. Polytechnic	0 (0)	103 (100)	2 (5)	2 (7)	52 (44)
Private Polytechnic	0 (0)	103 (100)	1 (4)	9 (11)	37 (30)
Govt. Vocational Training School/ITI	1 (4)	102 (96)	3 (3)	15 (22)	68 (55)
Private Vocational Training School/ITI	1 (1)	102 (99)	1 (4)	5 (3)	9 (8)
Govt. Non Formal Training Centre	0 (0)	103 (100)	2 (1)	8 (15)	84 (75)
Private Non Formal Training Centre	0 (0)	103 (100)	1 (4)	3 (2)	5 (3)
Govt. School For Disabled	0 (0)	103 (100)	3 (4)	12 (18)	68 (62)
Private School For Disabled	0 (0)	103 (100)	1 (4)	6 (3)	13 (9)
Government Others	0 (0)	103 (100)	0 (0)	0 (0)	0 (0)
Private Others	14 (15)	89 (85)	0 (0)	0 (0)	0 (0)

Note : Distance A : Less than 5 km; B : Between 5-10 km; C : 10+ km.; Source : Data Analysis is based on 2011 Census.

DISCLAIMER

The Terms of Use and Disclaimer of Datanet India Private Limited (hereinafter referred to as "Datanet") for use of this analysis report of **Pandharpur Assembly Constituency (Pandharpur Vidhan Sabha)** :-

1. **Assembly Factbook™** is a Registered Trade Mark owned by Datanet.
2. All the maps are sketched and graphical representation only and have not been drawn to the scale and also not to represent the actual geographical area or boundary of the unit.
3. The data for the aforesaid analysis is based on authentic sources and has been culled from the various publications of Census, CSO and NSSO for district and block level data, various central and state government departments, Central & State Elections Commissions and the concerned Returning Officers' releases, Electoral Rolls, Election results and allied publications, internal assessment, surveys, estimates and analysis. Therefore, certain adjustment of data at micro level may have been done to arrive closer to the macro data.
4. Data have been provided on an "As Is" and "As AVAILABLE" basis
5. The colours shown in the maps or diagram and charts of a particular party, alliance or AC are indicative and do not represent them.
6. This publication which includes maps, sheets, graphs and data would be the property under copyright of Datanet only. The user may use these for its internal study, analysis and research purposes. It's public display, re-selling or any commercial uses by the user are not allowed.
7. Datanet has taken due care and caution in compilation and processing of data and allied information, but does not guarantee the accuracy, adequacy or completeness of any information/analysis and will be not responsible for any errors or omissions or for the results obtained from the use of such information/analysis.
8. All the contents for the publication have been culled from various authentic sources and Datanet reasonably believes such sources to be reliable, but does not make any representations, express or implied as to the accuracy or fitness of use of such information. The information or contents of the information/analysis do not constitute advice and should not be relied upon in making (or refraining from making) any decision. Any reliance placed upon the information provided by Datanet is the sole responsibility and strictly at the user's risk.
9. In no event will Datanet be liable for any damages (including, without limitation, damages for loss of business projects, or loss of profits) arising in contract, tort or otherwise from the use of or inability to use any of its contents, or from any action taken (or refrained from being taken) as a result of using the analysis or any of its contents. Datanet its directors, owners, editors, officials, employees, distributor and agents or any associate will not be liable for any errors in the information contained or any consequences arising from the use of the contents of the provided information/analysis.
10. If any provision of these terms and conditions is held invalid or illegal or unenforceable for any reason by any court of competent jurisdiction, such provision shall be severed and the remainder of provisions of the terms and conditions shall continue in full force and effect as if the Term of Use had been executed with the invalid, illegal or unenforceable provision eliminated.
11. If there are any discrepancies in the information provided, please bring it to attention of Datanet for suitable rectification measures.

**Buy Online This Complete Book At
Datanet India eBooks Store**

www.indiastatpublications.com

or go directly at

[http://www.indiastatpublications.com/
Assembly_factbook/Maharashtra/Solapur/ Pandharpur](http://www.indiastatpublications.com/Assembly_factbook/Maharashtra/Solapur/Pandharpur)

 **indiastat**elections

ISBN : 978-93-5293-311-2

