



Maharashtra

Assembly Factbook™

Solapur City North Assembly Constituency



Key Electoral Data of Solapur City North
Assembly Constituency (Vidhan Sabha)

Maharashtra

Assembly Factbook™

Solapur City North Assembly Constituency



Solapur City North Vidhan Sabha

Editor & Director

Dr. R.K. Thukral

Research Editor

Dr. Shafeeq Rahman

Compiled, Researched and Published by Datanet India Pvt. Ltd.

D-100, 1st Floor,

Okhla Industrial Area, Phase-I,
New Delhi- 110020.

Ph.: 91-11- 43580781-84

Email : support@indiastatpublications.com

Website : www.indiastatelections.com

Online Book Store :

www.indiastatpublications.com

Report No. : AFB/MH-248-0125

ISBN : 978-93-5293-356-3

First Edition : January, 2018

Eighth Updated Edition : January, 2025

Price : Rs.11500/-

US\$ 310

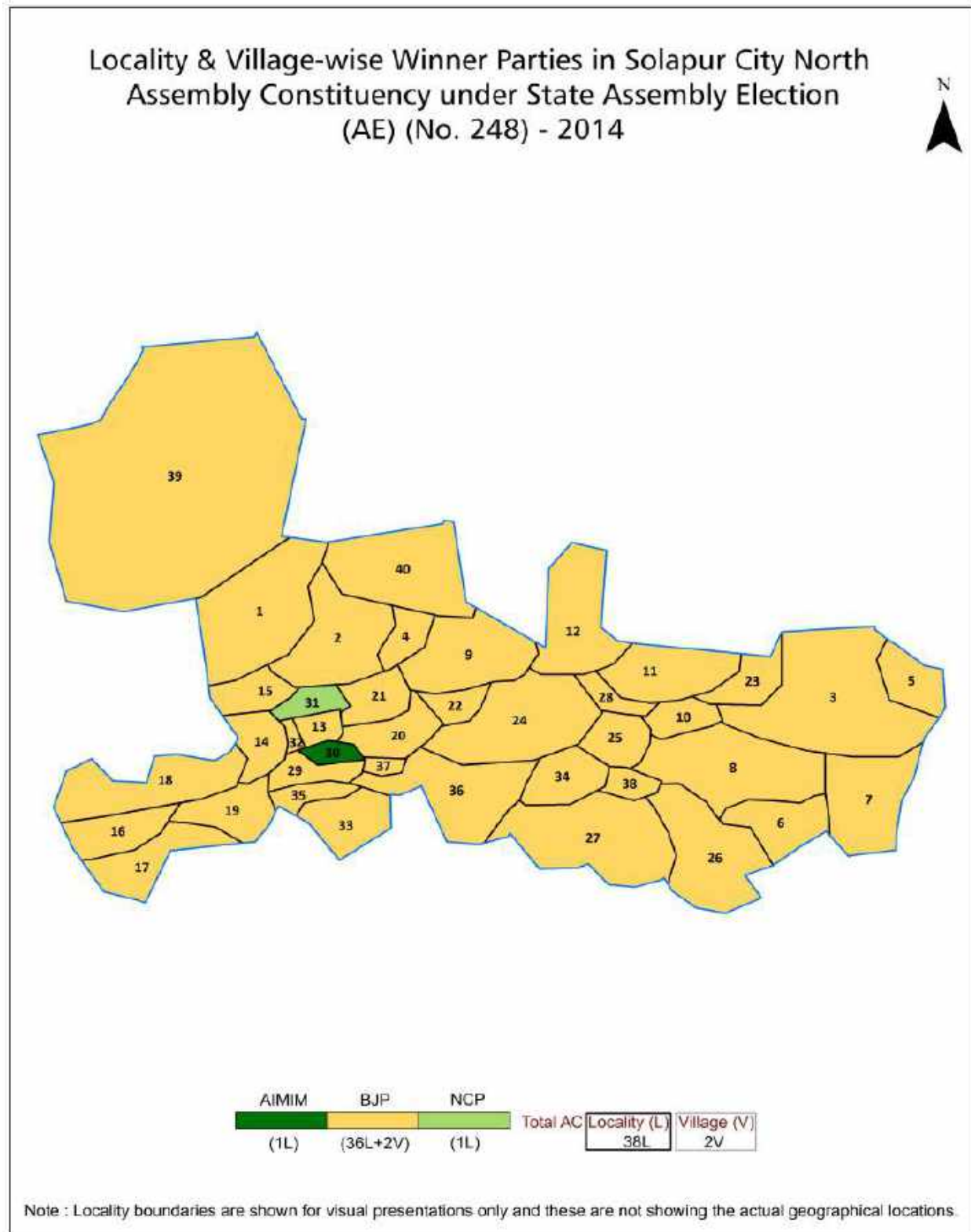
© Datanet India Pvt. Ltd.

All rights reserved. No part of this book may be reproduced, stored in a retrieval system or transmitted in any form or by any means, mechanical photocopying, photographing, scanning, recording or otherwise without the prior written permission of the publisher. Please refer to Disclaimer at page no. 176 for the use of this publication.

Printed in India

No.	Particulars	Page No.
	Introduction	
1	Assembly Constituency - (Vidhan Sabha) at a Glance Features of Assembly as per Delimitation Commission of India (2008)	1-2
	Location and Political Maps	
2	Location Map Boundaries of Assembly Constituency - (Vidhan Sabha in District Boundaries of Assembly Constituency under Parliamentary Constituency - (Lok Sabha) Locality & Village-wise Winner Parties- 2024-PE, 2024-AE, 2019-PE, 2019-AE, 2014-PE and 2014-AE	3-10
	Administrative Setup (2011)	
3	District Sub-district Towns Villages Inhabited Villages Uninhabited Villages Village Panchayat Intermediate Panchayat	11-13
	Demographics (2011)	
4	Population Households Rural/Urban Population Villages by Population Size Sex Ratio (Total & 0-6 Years) Religious Population Social Population Literacy Rate	14-15
	Electoral Features	
5	Important Dates of Last Elections Held Electors by Gender Service Electors Voters Voters Turnout Polling Stations & Average Number of Electors per Polling Station Electors by Age Group Present Elected Representatives	16-21
	Historical Summary Election Results	
6	Vote Share of Major Parties Winning Margin (Number & Percentage Polarity of Parties Summary Result of Assembly Segment of Parliamentary Elections 2024, 2019, 2014, 2009, 2004 and 1999 Summary Result of Assembly Elections 2024, 2019, 2014, 2009, 2004, 1999, 1995, 1990, 1985, 1980, 1978, 1972, 1967 and 1962	22-43
	Polling Station Level Election Results	
7	Name and Number of Polling Station 2024-PE, 2024-AE, 2019-PE, 2019-AE, 2014-PE and 2014-AE Polling Station-wise Electors, Voters & Voters Turnout 2024-PE, 2024-AE, 2019-PE, 2019-AE, 2014-PE and 2014-AE Polling Station wise Elections Results 2024-PE, 2024-AE, 2019-PE, 2019-AE, 2014-PE & 2014-AE	44-155
	Share of Assembly Constituency	
8	Share of Assembly Constituency - (Vidhan Sabha) in State, District and Parliamentary Constituency - (Lok Sabha)	156
	Socio-Economic Amenities (2011)	
9	Access to Administrative Units Agricultural, Manufacturing and Industrial Commodities Demographic Indicators Education Health & Manpower Drinking Water Supply Sanitation Entertainment and Recreations Infrastructure Power Food Allocation Distribution and Marketing of Agriculture Commodities Infrastructure Transport and Road Infrastructure Communication Banking and Financial Services Land Use Irrigation Source	158-171
10	Abbreviation & Sources	173-174
11	Disclaimer	176

Location & Political Map



Administrative Setup

List of Village Panchayat & Intermediate Panchayat (Block) Name - 2011

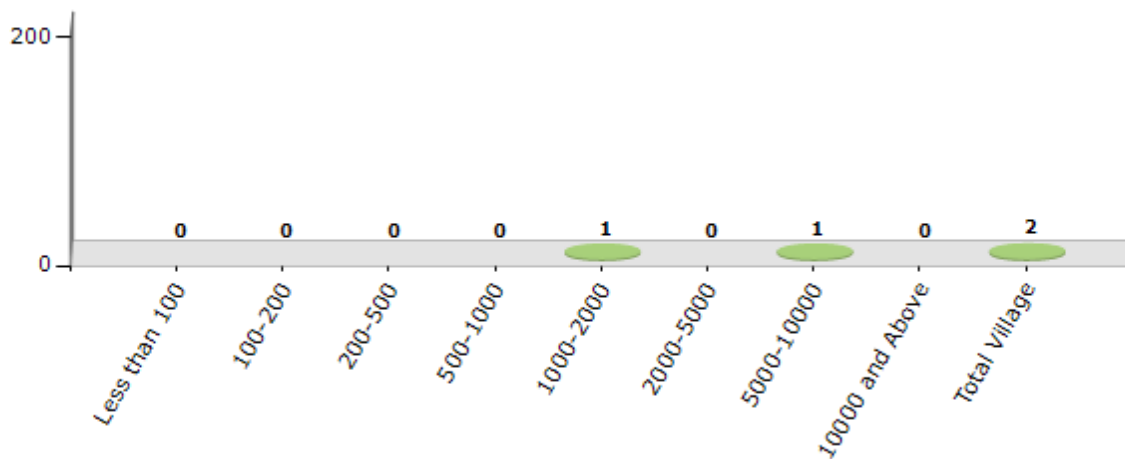
Village Name	Village Panchayat Name	Intermediate Panchayat Name
Khed	Khed	Solapur North
Kondi	Kondi	Solapur North

Demographics

Number of Villages by Population Size - 2011

Less than 100	100-200	200-500	500-1000	1000-2000	2000-5000	5000-10000	10000 and Above	Total Village
0	0	0	0	1	0	1	0	2

Number of Villages by Population Size - 2011

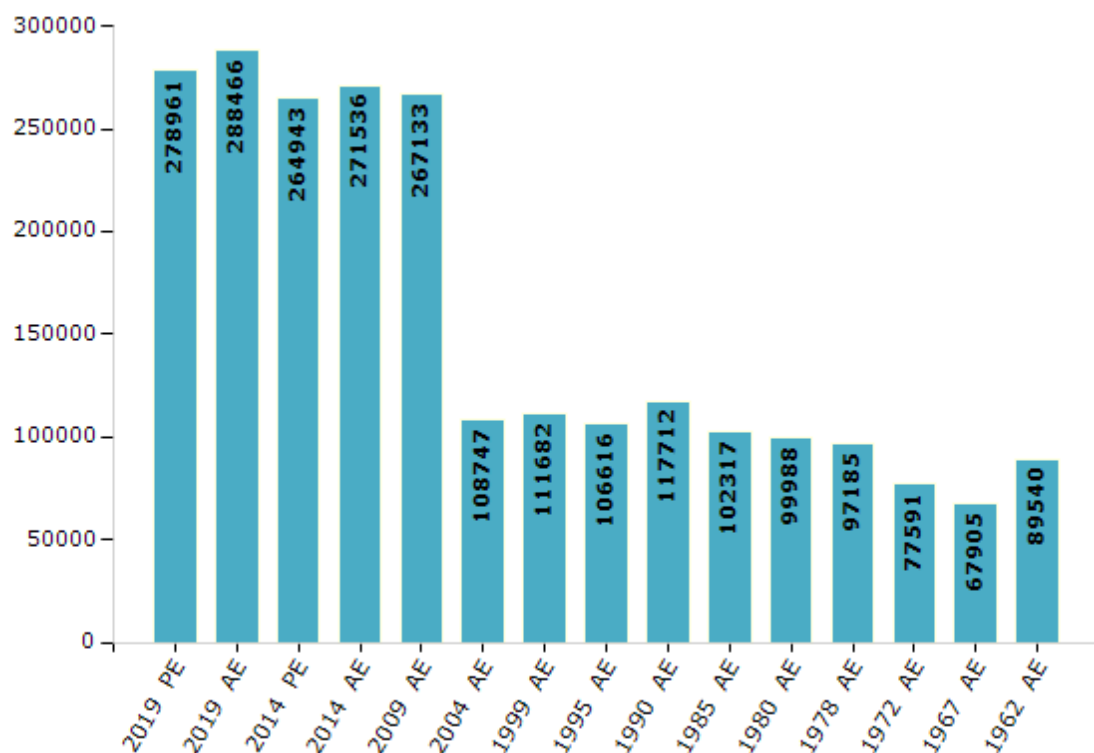


Electoral Features

Electors by Male & Female

Year	Male	Female	Others	Total	Year	Male	Female	Others	Total
2019 PE	142313	136628	20	278961	1999 AE	58138	53544	-	111682
2019 AE	146719	141725	22	288466	1995 AE	54075	52541	-	106616
2014 PE	135937	128991	15	264943	1990 AE	60447	57265	-	117712
2014 AE	139315	132205	16	271536	1985 AE	52258	50059	-	102317
2009 PE	-	-	-	-	1980 AE	51521	48467	-	99988
2009 AE	137384	129749	-	267133	1978 AE	50205	46980	-	97185
2004 PE	-	-	-	-	1972 AE	40303	37288	-	77591
2004 AE	56089	52658	-	108747	1967 AE	-	-	-	67905
1999 PE	-	-	-	-	1962 AE	-	-	-	89540

Number of Electors



Note : AE : Assembly Election, PE : Assembly Segment of Parliamentary Election

Historical Summary Election Results

Summary Result of Assembly Election - 2014

Candidate Name	Party	Votes	Votes %
Vijay Sidramappa Deshmukh	BJP	86877	56.73
Mahesh Chandrakant Gadekar	NCP	17999	11.75
Chakote Vishwanath Baburao	INC	14456	9.44
Vishnupant L. Gavade	AIMIM	12358	8.07
Khandare Uttamprakash Baburao	SHS	9028	5.89
Ashok Pandhari Janrao	BSP	7881	5.15
Anil Chotelal Vyas	MNS	867	0.57
Zardi Nabilal Yasin	JD(S)	492	0.32
Shaikh Bashir Ibrahim	IND	344	0.22
Mahindrakar Reena Sharanbasappa	IND	305	0.2
Jakkan Nagmani Kisan	IND	211	0.14
Namdev Gulab Khandare	IND	210	0.14
Harish Prakash Soma	IND	201	0.13
Sathi Bashir Ahmed Bashamiyan Shaikh	IND	201	0.13
Somnath Hanmantu Pantoji	IND	199	0.13
Kodam Mahesh Laxminarayan	IND	160	0.1
Altaf A.Sattar Kureshi	IND	155	0.1
Imtiyaj Ilahibaksh Kalyani	IND	147	0.1
Vikram Uttam Kasabe	IND	132	0.09
	NOTA	928	0.61

Polling Station Level Election Results

Number and Name of Polling Stations (PS) (2019 AE)

Number of Polling Stations	Name of Polling Stations	Number of Polling Stations	Name of Polling Stations
1	Zilla Parishad Primary School, Kondi West Side Computer Class Near Room No. 1	20	Zilla Parishad Primary School Room. No. 5 Shelgi
2	Zilla Parishad Primary School, Kondi West Side Computer Class Near Room No. 3	21	Zilla Parishad Primary Schoole New Building North Side Room No. 2 Shelgi
3	Zilla Parishad Primary School, Kondi South Side Room No. 5	22	Zilla Parishad Primary Schoole New Building North Side Room No. 1 Shelgi
4	Zilla Parishad Primary School, Kondi West Side Computer Class Near Room No. 2	23	G. P. Prathamik Shala Kholi No. 2 Shelagi
5	Zilla Parishad Primary School, Kondi North Side Room No. 1	24	G. P. Prathamik Shala Kholi No. 7 Shelagi
6	G. P. Pra. Shala Khed Kholi Kran. 1	25	Matoshri Ratnamala Marathi Vidyalay, Room No. -1, Shelagi
7	G. P. Pra. Shala Ru. No. 1, Kegaon	26	Matoshri Ratnamala Marathi Vidyalay, Room No. -2, Shelagi
8	Jilha Parishad Prathamik Shala Shivaji Nagar Ru. N	26A	Matoshri Ratnamala Marathi Vidyalay, Room No. -2, Shelagi
9	Zilla Parishad Primary School West Side Room. No. 1 Bale	27	Matoshri Ratnamala Marathi Vidyalay, Room No. -3, Shelagi
10	Zilla Parishad Primary School Office Side Room. No. 1, Bale	28	Krushik Chikitsalay Navin Imarat Kholi No. 1 Varad, Kasabe Solapur Karamba
11	Zilla Parishad Primary School Office Side Room. No. 2, Bale	29	G. P. Prathamik Shala Navin Imarat Kholi No. 1 Varad, Kasabe Solapur Karamba
11A	Zilla Parishad Primary School Office Side Room. No. 2, Bale	30	G. P. Prathamik Shala Kholi No. 3 Dahitane
12	Zilla Parishad Primary School, North Side Room No. 1 Bale	31	G. P. Prathamik Shala Kholi No. 5 Dahitane
13	Zilla Parishad Primary School, North Side Room No. 2 Bale	32	Z.P.Pra.Shala Kholi No. 4, Dahitane
14	Zilla Parishad Primary School, North Side Room No. 3 Bale	33	Matoshri Ratnamala Marathi Vidyalay New Building Mitra Nagar Shelgi West Side, Room No. -1
15	Zilla Parishad Primary School Near Anganavadi Room No. 1 Ambika Nagar Bale	34	Matoshri Ratnamala Marathi Vidyalay New Building Mitra Nagar Shelgi West Side, Room No. -2
15A	Zilla Parishad Primary School Near Anganavadi Room No. 1 Ambika Nagar Bale	35	S.K. Birajdar High School, Room No. -5, Shelgi
16	Z. P. Primary. School Room East Side Room No. 1 Ambika Nagar Bale	36	S.K. Birajdar High School Room Near Computer Lab, Shelgi
17	Z. P. Primary. School Room West Side Room No. 1 Ambika Nagar Bale	37	S.K. Birajdar High School, Room No. -3, Shelgi
18	G. P. Prathamikarum. No. 3 Navin Imarat Utar Bajuc, Shelagi	38	S.K. Birajdar High School, Room No. - 4, Shelgi
19	G. P. Prathamikarum. No. 4 Shelagi	39	S.K. Birajdar High School, Room No. -6, Shelgi

Contd....

Polling Station Level Election Results

Polling Station-wise Votes Secured by Overall Top Five Parties in Solapur City North Assembly in Assembly Election (AE) under Solapur Parliamentary Constituency in Maharashtra (2019)

Number of Polling Station	Winner - Deshmukh Vijaykumar Sidramappa (BJP)	Runner-up - Anand Baburao Chandanshive (VBA)	3rd - Manohar Ganpat Sapate (NCP)	4th - Bansode Atish Mohan (AIMIM)	5th - Namdeo Tukaram Raste (BSP)	NOTA	Other	Total Votes Secured
33	513	30	36	3	1	4	9	596
34	620	11	49	0	1	8	7	696
35	449	62	134	32	6	7	30	720
36	187	3	8	1	1	0	2	202
37	561	15	48	18	1	7	11	661
38	410	63	99	58	7	6	21	664
39	306	8	65	7	0	3	3	392
40	566	10	44	16	3	7	8	654
41	376	24	68	25	2	9	11	515
42	361	150	66	6	2	10	18	613
43	519	48	38	33	4	15	11	668
44	502	38	31	26	4	25	19	645
45	479	17	15	4	2	27	7	551
46	627	44	31	26	1	17	12	758
47	634	37	30	8	2	19	8	738
48	583	35	39	12	2	10	18	699
49	453	68	34	27	1	17	13	613
50	427	31	21	32	2	14	7	534
50A	439	32	76	3	0	14	15	579
51	446	35	35	10	2	10	11	549
52	625	40	65	21	2	26	13	792
53	335	28	26	9	1	12	12	423
53A	313	14	25	9	1	16	12	390
54	552	68	62	26	1	5	14	728
55	505	79	72	43	1	8	22	730
56	297	73	46	51	4	8	17	496
56A	220	57	31	44	4	6	8	370
57	548	69	68	39	8	10	35	777
58	356	113	64	121	4	6	38	702
59	432	95	51	54	2	9	20	663
60	470	56	57	29	2	4	12	630
61	436	97	68	54	4	6	24	689
62	348	77	48	54	3	10	10	550
63	461	19	35	13	4	15	7	554
64	328	37	39	55	3	12	29	503

Contd....

Polling Station Level Election Results

Winner, Runner-up and 3rd Party Position & Winning Margin According to Polling Stations in Solapur City North Assembly in Assembly Election (AE) under Solapur Parliamentary Constituency in Maharashtra (2019)

Polling Station Number	Winner Party	Winner Votes (%)	Runner-up Party	Runner-up Votes (%)	Winning Margin Votes (%)	Third Party	Third Party Votes (%)	Other Votes (%)
65	BJP	411 (61.71)	AIMIM	96 (14.41)	315 (47.3)	NCP	81 (12.16)	78 (11.71)
66	BJP	462 (73.33)	NCP	67 (10.63)	395 (62.7)	AIMIM	55 (8.73)	46 (7.3)
67	BJP	421 (71.36)	NCP	77 (13.05)	344 (58.31)	AIMIM	44 (7.46)	48 (8.14)
68	BJP	521 (81.41)	NCP	40 (6.25)	481 (75.16)	VBA	25 (3.91)	54 (8.44)
69	BJP	244 (77.71)	NCP	29 (9.24)	215 (68.47)	VBA	16 (5.1)	25 (7.96)
69A	BJP	346 (67.84)	NCP	75 (14.71)	271 (53.13)	VBA	34 (6.67)	55 (10.78)
70	BJP	493 (78.01)	NCP	53 (8.39)	440 (69.62)	VBA	33 (5.22)	53 (8.39)
71	BJP	421 (78.69)	NCP	35 (6.54)	386 (72.15)	VBA	25 (4.67)	54 (10.09)
72	BJP	235 (79.39)	NCP	28 (9.46)	207 (69.93)	AIMIM	9 (3.04)	24 (8.11)
73	BJP	373 (68.57)	VBA	81 (14.89)	292 (53.68)	NCP	36 (6.62)	54 (9.93)
74	BJP	382 (83.22)	VBA	28 (6.1)	354 (77.12)	NCP	27 (5.88)	22 (4.79)
75	BJP	405 (69.23)	VBA	76 (12.99)	329 (56.24)	NCP	60 (10.26)	44 (7.52)
76	BJP	263 (44.8)	VBA	245 (41.74)	18 (3.06)	NCP	58 (9.88)	21 (3.58)
77	BJP	279 (65.49)	NCP	52 (12.21)	227 (53.28)	VBA	42 (9.86)	53 (12.44)
78	BJP	279 (55.36)	VBA	119 (23.61)	160 (31.75)	NCP	47 (9.33)	59 (11.71)
79	BJP	252 (74.12)	VBA	27 (7.94)	225 (66.18)	NCP	27 (7.94)	34 (10)
80	BJP	565 (80.95)	NCP	59 (8.45)	506 (72.5)	VBA	26 (3.72)	48 (6.88)
81	BJP	370 (70.61)	VBA	52 (9.92)	318 (60.69)	AIMIM	40 (7.63)	62 (11.83)
82	BJP	289 (62.83)	VBA	66 (14.35)	223 (48.48)	NCP	45 (9.78)	60 (13.04)
83	BJP	347 (67.51)	VBA	81 (15.76)	266 (51.75)	NCP	61 (11.87)	25 (4.86)
84	BJP	473 (88.41)	NCP	23 (4.3)	450 (84.11)	VBA	14 (2.62)	25 (4.67)
85	BJP	396 (72.26)	NCP	57 (10.4)	339 (61.86)	VBA	56 (10.22)	39 (7.12)
86	BJP	400 (57.72)	VBA	205 (29.58)	195 (28.14)	NCP	39 (5.63)	49 (7.07)
87	VBA	183 (44.96)	BJP	155 (38.08)	28 (6.88)	NCP	30 (7.37)	39 (9.58)
88	BJP	332 (51.47)	VBA	206 (31.94)	126 (19.53)	NCP	86 (13.33)	21 (3.26)
89	BJP	449 (66.82)	VBA	116 (17.26)	333 (49.56)	NCP	85 (12.65)	22 (3.27)
90	VBA	374 (55.24)	BJP	213 (31.46)	161 (23.78)	NCP	33 (4.87)	57 (8.42)
91	VBA	285 (56.77)	BJP	151 (30.08)	134 (26.69)	NCP	42 (8.37)	24 (4.78)
92	VBA	190 (60.32)	BJP	92 (29.21)	98 (31.11)	NCP	12 (3.81)	21 (6.67)
93	VBA	717 (82.22)	BJP	99 (11.35)	618 (70.87)	NCP	17 (1.95)	39 (4.47)
94	VBA	731 (84.41)	BJP	71 (8.2)	660 (76.21)	NCP	32 (3.7)	32 (3.7)
95	VBA	558 (84.42)	BJP	65 (9.83)	493 (74.59)	BSP	13 (1.97)	25 (3.78)
96	VBA	639 (86.47)	BJP	37 (5.01)	602 (81.46)	BSP	22 (2.98)	41 (5.55)
97	VBA	405 (63.78)	BJP	172 (27.09)	233 (36.69)	NCP	25 (3.94)	33 (5.2)
98	VBA	213 (47.02)	BJP	187 (41.28)	26 (5.74)	NCP	23 (5.08)	30 (6.62)

Contd....

Socio-Economic Amenities - Rural

Access to Education Facilities

Particulars	Number of Villages (% of Population)				
	Available	Not Available	If Not Available (Distance of Nearest Facility)		
			A	B	C
Govt. Primary School	2 (100)	0 (0)	0 (0)	0 (0)	0 (0)
Private Primary School	0 (0)	2 (100)	0 (0)	0 (0)	0 (0)
Govt. Middle School	1 (85)	1 (15)	1 (15)	0 (0)	0 (0)
Private Middle School	0 (0)	2 (100)	0 (0)	0 (0)	0 (0)
Govt. Secondary School	1 (85)	1 (15)	0 (0)	0 (0)	1 (15)
Private Secondary School	0 (0)	2 (100)	0 (0)	0 (0)	0 (0)
Govt. Senior Secondary School	1 (85)	1 (15)	0 (0)	0 (0)	1 (15)
Private Senior Secondary School	0 (0)	2 (100)	0 (0)	0 (0)	0 (0)
Govt. Arts and Science Degree College	0 (0)	2 (100)	0 (0)	0 (0)	1 (15)
Private Arts and Science Degree College	0 (0)	2 (100)	0 (0)	0 (0)	1 (85)
Govt. Engineering College	0 (0)	2 (100)	0 (0)	0 (0)	0 (0)
Private Engineering College	0 (0)	2 (100)	0 (0)	0 (0)	2 (100)
Govt. Medicine College	0 (0)	2 (100)	0 (0)	0 (0)	1 (15)
Private Medicine College	0 (0)	2 (100)	0 (0)	0 (0)	1 (85)
Govt. Management Institute	0 (0)	2 (100)	0 (0)	0 (0)	1 (15)
Private Management Institute	0 (0)	2 (100)	0 (0)	0 (0)	1 (85)
Govt. Polytechnic	0 (0)	2 (100)	0 (0)	0 (0)	1 (85)
Private Polytechnic	1 (15)	1 (85)	0 (0)	0 (0)	0 (0)
Govt. Vocational Training School/ITI	0 (0)	2 (100)	0 (0)	0 (0)	1 (85)
Private Vocational Training School/ITI	1 (15)	1 (85)	0 (0)	0 (0)	0 (0)
Govt. Non Formal Training Centre	0 (0)	2 (100)	0 (0)	0 (0)	1 (15)
Private Non Formal Training Centre	0 (0)	2 (100)	0 (0)	0 (0)	1 (85)
Govt. School For Disabled	0 (0)	2 (100)	0 (0)	0 (0)	1 (15)
Private School For Disabled	0 (0)	2 (100)	0 (0)	0 (0)	1 (85)
Government Others	0 (0)	2 (100)	0 (0)	0 (0)	0 (0)
Private Others	0 (0)	2 (100)	0 (0)	0 (0)	0 (0)

Note : Distance A : Less than 5 km; B : Between 5-10 km; C : 10+ km.; Source : Data Analysis is based on 2011 Census.

DISCLAIMER

The Terms of Use and Disclaimer of Datanet India Private Limited (hereinafter referred to as "Datanet") for use of this analysis report of **Solapur City North Assembly Constituency (Solapur City North Vidhan Sabha)** :-

1. **Assembly Factbook™** is a Registered Trade Mark owned by Datanet.
2. All the maps are sketched and graphical representation only and have not been drawn to the scale and also not to represent the actual geographical area or boundary of the unit.
3. The data for the aforesaid analysis is based on authentic sources and has been culled from the various publications of Census, CSO and NSSO for district and block level data, various central and state government departments, Central & State Elections Commissions and the concerned Returning Officers' releases, Electoral Rolls, Election results and allied publications, internal assessment, surveys, estimates and analysis. Therefore, certain adjustment of data at micro level may have been done to arrive closer to the macro data.
4. Data have been provided on an "As Is" and "As AVAILABLE" basis
5. The colours shown in the maps or diagram and charts of a particular party, alliance or AC are indicative and do not represent them.
6. This publication which includes maps, sheets, graphs and data would be the property under copyright of Datanet only. The user may use these for its internal study, analysis and research purposes. It's public display, re-selling or any commercial uses by the user are not allowed.
7. Datanet has taken due care and caution in compilation and processing of data and allied information, but does not guarantee the accuracy, adequacy or completeness of any information/analysis and will be not responsible for any errors or omissions or for the results obtained from the use of such information/analysis.
8. All the contents for the publication have been culled from various authentic sources and Datanet reasonably believes such sources to be reliable, but does not make any representations, express or implied as to the accuracy or fitness of use of such information. The information or contents of the information/analysis do not constitute advice and should not be relied upon in making (or refraining from making) any decision. Any reliance placed upon the information provided by Datanet is the sole responsibility and strictly at the user's risk.
9. In no event will Datanet be liable for any damages (including, without limitation, damages for loss of business projects, or loss of profits) arising in contract, tort or otherwise from the use of or inability to use any of its contents, or from any action taken (or refrained from being taken) as a result of using the analysis or any of its contents. Datanet its directors, owners, editors, officials, employees, distributor and agents or any associate will not be liable for any errors in the information contained or any consequences arising from the use of the contents of the provided information/analysis.
10. If any provision of these terms and conditions is held invalid or illegal or unenforceable for any reason by any court of competent jurisdiction, such provision shall be severed and the remainder of provisions of the terms and conditions shall continue in full force and effect as if the Term of Use had been executed with the invalid, illegal or unenforceable provision eliminated.
11. If there are any discrepancies in the information provided, please bring it to attention of Datanet for suitable rectification measures.

Buy Online This Complete Book At
Datanet India eBooks Store

[**www.indiastatpublications.com**](http://www.indiastatpublications.com)

or go directly at

[**http://www.indiastatpublications.com/
Assembly_factbook/Maharashtra/Solapur/
Solapur_City_North**](http://www.indiastatpublications.com/Assembly_factbook/Maharashtra/Solapur/Solapur_City_North)

 **indiastat**elections

ISBN : 978-93-5293-356-3



9 789352 933563