



Maharashtra

Assembly Factbook™

Solapur South Assembly Constituency



Key Electoral Data of Solapur South
Assembly Constituency (Vidhan Sabha)

Maharashtra

Assembly Factbook™

Solapur South Assembly Constituency



Solapur South Vidhan Sabha

Editor & Director

Dr. R.K. Thukral

Research Editor

Dr. Shafeeq Rahman

Compiled, Researched and Published by Datanet India Pvt. Ltd.

D-100, 1st Floor,

Okhla Industrial Area, Phase-I,
New Delhi- 110020.

Ph.: 91-11- 43580781-84

Email : support@indiastatpublications.com

Website : www.indiastatelections.com

Online Book Store :

www.indiastatpublications.com

Report No. : AFB/MH-251-0125

ISBN : 978-93-5293-357-0

First Edition : January, 2018

Eighth Updated Edition : January, 2025

Price : Rs.11500/-

US\$ 310

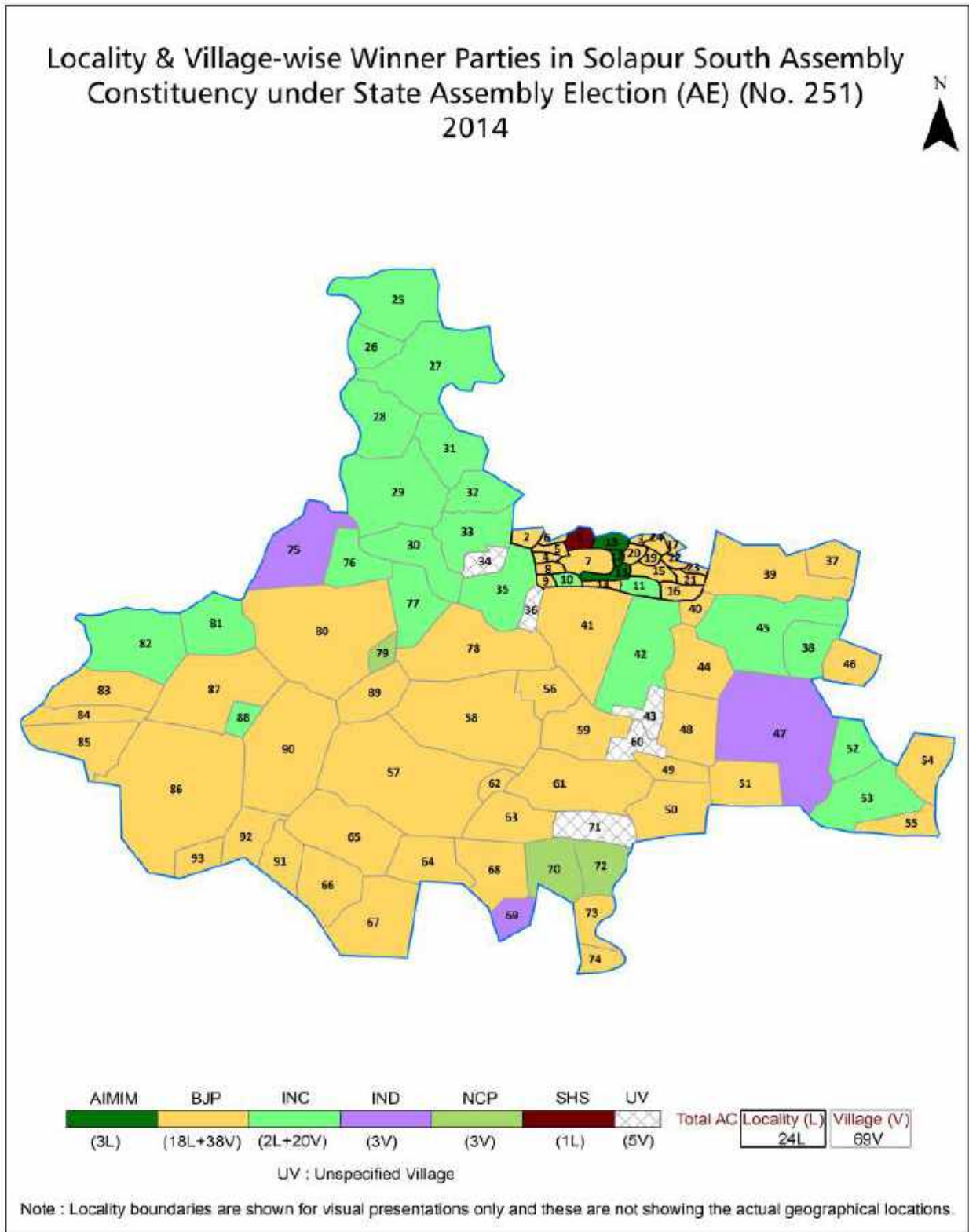
© Datanet India Pvt. Ltd.

All rights reserved. No part of this book may be reproduced, stored in a retrieval system or transmitted in any form or by any means, mechanical photocopying, photographing, scanning, recording or otherwise without the prior written permission of the publisher. Please refer to Disclaimer at page no. 191 for the use of this publication.

Printed in India

No.	Particulars	Page No.
	Introduction	
1	Assembly Constituency - (Vidhan Sabha) at a Glance Features of Assembly as per Delimitation Commission of India (2008)	1-2
	Location and Political Maps	
2	Location Map Boundaries of Assembly Constituency - (Vidhan Sabha) in District Boundaries of Assembly Constituency under Parliamentary Constituency - (Lok Sabha) Locality & Village-wise Winner Parties- 2024-PE, 2024-AE, 2019-PE, 2019-AE, 2014-PE and 2014-AE	3-10
	Administrative Setup (2011)	
3	District Sub-district Towns Villages Inhabited Villages Uninhabited Villages Village Panchayat Intermediate Panchayat	11-15
	Demographics (2011)	
4	Population Households Rural/Urban Population Villages by Population Size Sex Ratio (Total & 0-6 Years) Religious Population Social Population Literacy Rate	16-17
	Electoral Features	
5	Important Dates of Last Elections Held Electors by Gender Service Electors Voters Voters Turnout Polling Stations & Average Number of Electors per Polling Station Electors by Age Group Present Elected Representatives	18-23
	Historical Summary Election Results	
6	Vote Share of Major Parties Winning Margin (Number & Percentage Polarity of Parties Summary Result of Assembly Segment of Parliamentary Elections 2024, 2019, 2014, 2009, 2004 and 1999 Summary Result of Assembly Elections 2024, 2019, 2014, 2009, 2004, 1999, 1995, 1990, 1985, 1980, 1978, 1972, 1967 and 1962	24-46
	Polling Station Level Election Results	
7	Name and Number of Polling Station 2024-PE, 2024-AE, 2019-PE, 2019-AE, 2014-PE and 2014-AE Polling Station-wise Electors, Voters & Voters Turnout 2024-PE, 2024-AE, 2019-PE, 2019-AE, 2014-PE and 2014-AE Polling Station wise Elections Results 2024-PE, 2024-AE, 2019-PE, 2019-AE, 2014-PE & 2014-AE	47-169
	Share of Assembly Constituency	
8	Share of Assembly Constituency - (Vidhan Sabha) in State, District and Parliamentary Constituency - (Lok Sabha)	170
	Socio-Economic Amenities (2011)	
9	Access to Administrative Units Agricultural, Manufacturing and Industrial Commodities Demographic Indicators Education Health & Manpower Drinking Water Supply Sanitation Entertainment and Recreations Infrastructure Power Food Allocation Distribution and Marketing of Agriculture Commodities Infrastructure Transport and Road Infrastructure Communication Banking and Financial Services Land Use Irrigation Source	172-186
10	Abbreviation & Sources	188-189
11	Disclaimer	191

Location & Political Map



Administrative Setup

List of Village Panchayat & Intermediate Panchayat (Block) Name - 2011

Village Name	Village Panchayat Name	Intermediate Panchayat Name
Aherwadi	Aherwadi	Solapur South
Akole Mandrup	Akole Mandrup	Solapur South
Antroli	Antroli	Solapur South
Auj Mandrup	Auj Mandrup	Solapur South
Aurad	Aurad	Solapur South
Balgi	Balgi	Solapur South
Bandalgi	Bandalgi	Solapur South
Bankalgi	Bankalgi	Solapur South
Barur	Barur	Solapur South
Basav Nagar	Basav Nagar	Solapur South
Belati	Belati	Solapur North
Bhandar Kavade	Bhandar Kavade	Solapur South
Bhatewadi	Dongaon	Solapur North
Birnal	Honmurgi	Solapur South
Bolkavathe	Bolkavathe	Solapur South
Borul	Borul	Solapur South
Chandrahah	Hattur	Solapur South
Chinchpur	Chinchpur	Solapur South
Dongaon	Dongaon	Solapur North
Gavadewadi	Gavdeewadi	Solapur South
Ghodatanda	Ghodatanda	Solapur South
Gunjegaon	Gunjegaon	Solapur South
Hattarsang	Hattarsang	Solapur South
Hatur	Hatur	Solapur South
Hipale	Hipale	Solapur South
Hiraj	Hiraj	Solapur North
Honmurgi	Honmurgi	Solapur South
Hotgi	Hotgi	Solapur South
Hotgi Station	Hotgi Station	Solapur South

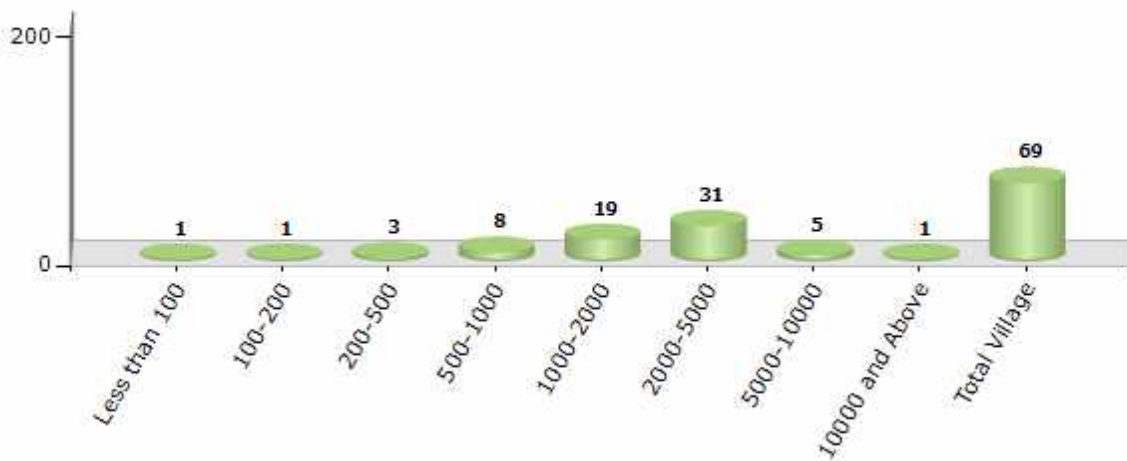
Contd....

Demographics

Number of Villages by Population Size - 2011

Less than 100	100-200	200-500	500-1000	1000-2000	2000-5000	5000-10000	10000 and Above	Total Village
1	1	3	8	19	31	5	1	69

Number of Villages by Population Size - 2011

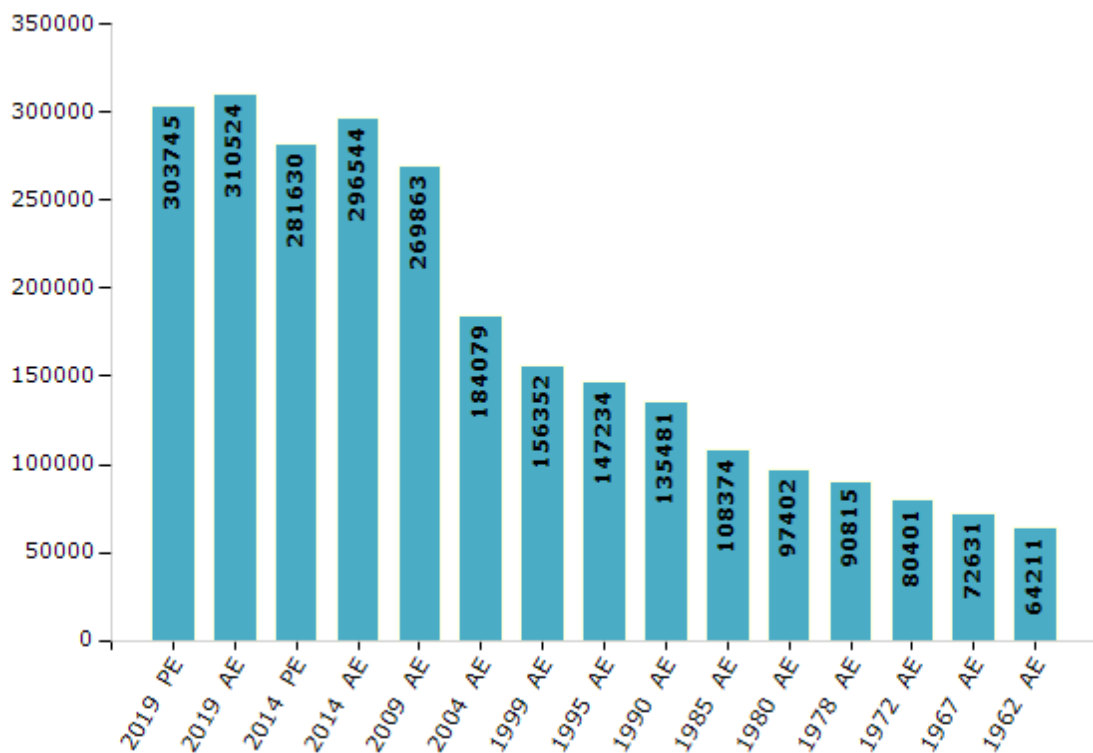


Electoral Features

Electors by Male & Female

Year	Male	Female	Others	Total	Year	Male	Female	Others	Total
2019 PE	161067	142676	2	303745	1999 AE	81761	74591	-	156352
2019 AE	164377	146136	11	310524	1995 AE	74997	72237	-	147234
2014 PE	150858	130772	0	281630	1990 AE	69700	65781	-	135481
2014 AE	159151	137393	0	296544	1985 AE	54731	53643	-	108374
2009 PE	-	-	-	-	1980 AE	49737	47665	-	97402
2009 AE	142618	127245	-	269863	1978 AE	46140	44675	-	90815
2004 PE	-	-	-	-	1972 AE	41600	38801	-	80401
2004 AE	95820	88259	-	184079	1967 AE	-	-	-	72631
1999 PE	-	-	-	-	1962 AE	-	-	-	64211

Number of Electors



Note : AE : Assembly Election, PE : Assembly Segment of Parliamentary Election

Historical Summary Election Results

Summary Result of Assembly Election - 2014

Candidate Name	Party	Votes	Votes %
Deshmukh Subhash Sureshchandra	BJP	70077	40.37
Dilip Brahmdev Mane	INC	42954	24.74
Ganesh Prakash Vankar	SHS	14188	8.17
Balasaheb Bhimashankar Shelke	NCP	12363	7.12
Arjun(Dada) Salgar	AIMIM	12185	7.02
Suresh Sidramappa Hasapure	IND	6344	3.65
Patil Rawikant Shankarappa	IND	4502	2.59
Irfan Habib Mujawar	BSP	3076	1.77
Youvraj Sudhakar Chumbalkar	MNS	966	0.56
More Rohan Ramkrushna	IND	574	0.33
Koli Kapil Shankar	IND	541	0.31
Mulla Mehibub Rajak	IND	532	0.31
Mohan Chandu Rathod	IND	394	0.23
Gaikwad Amit Ramchandra	rpsn	394	0.23
Nadaf Amjad Ibrahim	IND	385	0.22
Cholle Vijay Prakash	IND	370	0.21
Sidharam T Shendage	IND	340	0.2
Bashirahamed Bashamiyan Shaikh	IND	337	0.19
Birajdar Rukiyabanu Mahibub	IND	297	0.17
Imam (Imamkhan) Husen Mujawar	IND	285	0.16
Shriram Hanmat Patil	IND	251	0.14
Reshma Rafik Patel	IND	244	0.14
Haris Dastagir Shaikh	BMUP	243	0.14
Subodh Khanderao Waghmode	RPI	235	0.14
Satish Mallinath Rajmane	IND	189	0.11
Dattatray Vitthal Thorat	IND	187	0.11
Shivanand Bhima Shivsharan	IND	165	0.1
Anand Maruti Lonkhande	IND	137	0.08
Adv. Laxman Gurbasappa Mhetre	IND	133	0.08
Shiwanand Sidharam Ghongde	IND	109	0.06

Contd....

Polling Station Level Election Results

Number and Name of Polling Stations (PS) (2019 AE)

Number of Polling Stations	Name of Polling Stations	Number of Polling Stations	Name of Polling Stations
1	Zilha Parishad Primary School Pakani East Facing Room No. 3 From Southern Side	22	Zilha Parishad Primary School, Antroli, East West Building Room No. 1 From Western Side
2	Zilha Parishad Primary School Pakani East Facing Room No. 5 From Southern Side	23	Zilha Parishad Primary School, Antroli, New Building West Facing Room No. 1 From Southern Side
3	Zilha Parishad Primary School Pakani East Facing Room No. 1	24	Zilha Parishad Primary School, Wadapur, New South Facing Room No. 1 From Western Side
4	Zilha Parishad Primary School Shivani South Facing Room No. 1 From Western Side	25	Zilha Parishad Primary School, Wadapur, New South Facing Room No. 3 From Western Side
5	Zilha Parishad Primary School Hiraj Eastside Building, West Facing Room No. 1 From Southern Side	26	Zilha Parishad Primary School, Kusr, Old Building Room No. 1 From Eastern Side
6	Zilha Parishad Primary School Hiraj Westside Building, East Facing Room No. 1 From Northern Side	27	Zilha Parishad Primary School, Kusr, Old Building Room No. 1 From Western Side
7	Zilha Parishad Primary School Tirhe South Side Building Room No. 1 From Eastern Side	28	Zilha Parishad Primary School, Khanapur, Old Building North Facing Room No. 1
8	Zilha Parishad Primary School Tirhe South Side Building North Facing Room No. 3 From Eastern Side	29	Zilha Parishad Primary School, Telagaon, Old Building Room No. 1 From Western Side
9	Zilha Parishad Primary School Tirhe West-South Side Building North Facing Room No. 1 From Southern Side	30	Zilha Parishad Primary School, Telagaon, Old Building Room No. 1 From Eastern Side
10	Zilha Parishad Primary School Pathari East Facing Room No. 2 From Southern Side	31	Zilha Parishad Primary School, Vinchur, South Facing New Building Room No. 2 From Eastern Side
11	Zilha Parishad Primary School Belati Left Side Building South Facing Room No. 2 From Western Side	32	Zilha Parishad Primary School, Vinchur, Old Building Room No. 2 From Northern Side
12	Zilha Parishad Primary School Belati Left Side Building South Facing Room No. 3 From Western Side	33	Zilha Parishad Primary School, Shankarnagar, Old Building Room No. 2 From Southern Side
13	Zilha Parishad Primary School Kawathe South Facing Room No. 2 From Western Side	34	Zilha Parishad Primary School, Kandalgaon, Room No. 1 From Eastern Side
14	Zilha Parishad Primary School Kawathe South Facing Room No. 4 From Western Side	35	Jeevan Jyot Prashala Kandalgaon, Room No. 2 From Eastern Side
15	Zilha Parishad Primary School Dongaon Right Side Building South Facing Room No. 1 From East Side	36	Jeevan Jyot Prashala, Kandalgaon, South Building Room No. 3
16	Zilha Parishad Primary School Dongaon Central Building East Facing Room No. 2 From Northern Side	37	Jeevan Jyot Prashala Kandalgaon, East West Building Room No. 4
17	Zilha Parishad Primary School Dongaon Left Side Hexagon Building Northern Facing Room No. 1 From Eastern Side	38	Zilha Parishad Primary School, Mangoli, New Building No. 2 Room No. 1 From Eastern Side
18	Zilha Parishad Primary School Telgaon East Facing Room No. 2 From Northern Side	39	Zilha Parishad Primary School Nandur Western Facing Room No. 1
19	Zilha Parishad Primary School Akole M, New Building Room No. 2 From Southern Side	40	Zilha Parishad Primary School Samshapur West Facing Room No. 1
20	Zilha Parishad Primary School, Gunjegaon Room No. 1 From Eastern Side	41	Zilha Parishad Primary School, Wangi, Room No. 1 From Eastern Side
21	Zilha Parishad Primary School, Gunjegaon Room No. 1 From Western Side	42	Zilha Parishad Primary School, Wangi, Room No. 2 From Western Side

Contd....

Polling Station Level Election Results

Polling Station-wise Votes Secured by Overall Top Five Parties in Solapur South Assembly in Assembly Election (AE) under Solapur Parliamentary Constituency in Maharashtra (2019)

Number of Polling Station	Winner - Deshmukh Subhash Sureshchandra (BJP)	Runner-up - Moulali Bashumiya Sayyed (Baba Mistri) (INC)	3rd - Yuvraj Bhimrao Rathod (VBA)	4th - Amitkumar Sanjay Ajanalkar (Sir) (AIMIM)	5th - Prof. Naganath Ganapati Dupargude (BSP)	NOTA	Other	Total Votes Secured
36	204	359	20	8	10	3	42	646
37	214	303	54	3	9	3	9	595
38	357	240	25	5	5	21	6	659
39	284	150	27	1	6	1	7	476
40	135	58	55	0	3	2	7	260
41	317	270	2	4	4	6	10	613
42	236	211	58	4	2	2	13	526
43	170	204	42	0	2	5	15	438
44	358	385	28	4	10	2	10	797
45	351	218	1	2	21	3	22	618
46	198	241	36	3	82	1	40	601
47	194	260	20	15	48	5	27	569
48	313	362	0	3	6	4	15	703
49	344	376	3	2	4	10	13	752
50	406	212	47	6	45	3	15	734
51	295	324	1	4	3	3	11	641
52	264	391	3	3	6	5	25	697
53	322	329	5	6	30	5	10	707
54	277	257	5	3	5	4	21	572
55	177	122	31	3	9	4	20	366
56	350	212	29	3	14	4	15	627
57	244	63	10	3	2	2	3	327
58	394	253	5	6	4	6	13	681
59	357	207	9	5	5	6	13	602
60	113	107	142	1	15	2	11	391
61	259	322	2	5	1	7	6	602
62	490	142	3	0	2	3	10	650
63	683	63	0	0	7	2	12	767
64	438	200	4	5	4	3	7	661
65	170	433	2	4	5	0	11	625
66	178	333	1	3	4	4	19	542
67	98	205	118	2	13	0	23	459
68	458	80	1	0	1	3	11	554
69	262	246	14	4	6	1	7	540
70	250	77	3	2	2	1	11	346

Contd....

Polling Station Level Election Results

Winner, Runner-up and 3rd Party Position & Winning Margin According to Polling Stations in Solapur South Assembly in Assembly Election (AE) under Solapur Parliamentary Constituency in Maharashtra (2019)

Polling Station Number	Winner Party	Winner Votes (%)	Runner-up Party	Runner-up Votes (%)	Winning Margin Votes (%)	Third Party	Third Party Votes (%)	Other Votes (%)
71	BJP	271 (54.09)	INC	170 (33.93)	101 (20.16)	VBA	29 (5.79)	31 (6.19)
72	BJP	270 (51.72)	INC	212 (40.61)	58 (11.11)	IND (MDT)	15 (2.87)	25 (4.79)
73	BJP	393 (50.71)	INC	174 (22.45)	219 (28.26)	VBA	154 (19.87)	54 (6.97)
74	INC	359 (51.51)	BJP	306 (43.9)	53 (7.61)	VBA	6 (0.86)	26 (3.73)
75	BJP	270 (49.36)	INC	248 (45.34)	22 (4.02)	IND (SOSCB)	6 (1.1)	23 (4.2)
76	BJP	300 (46.88)	INC	200 (31.25)	100 (15.63)	VBA	106 (16.56)	34 (5.31)
77	BJP	164 (49.25)	INC	144 (43.24)	20 (6.01)	AIMIM	4 (1.2)	21 (6.31)
78	BJP	366 (65.36)	INC	84 (15)	282 (50.36)	VBA	80 (14.29)	30 (5.36)
79	BJP	254 (58.66)	VBA	141 (32.56)	113 (26.1)	INC	14 (3.23)	24 (5.54)
80	BJP	73 (51.77)	INC	44 (31.21)	29 (20.56)	VBA	18 (12.77)	6 (4.26)
81	BJP	454 (66.28)	INC	212 (30.95)	242 (35.33)	BSP	3 (0.44)	16 (2.34)
82	BJP	450 (64.01)	INC	232 (33)	218 (31.01)	IND (SOSCB)	5 (0.71)	16 (2.28)
83	INC	336 (51.69)	BJP	292 (44.92)	44 (6.77)	BSP	4 (0.62)	18 (2.77)
84	INC	347 (48.33)	BJP	326 (45.4)	21 (2.93)	VBA	19 (2.65)	26 (3.62)
85	INC	299 (52.83)	BJP	222 (39.22)	77 (13.61)	AIMIM	9 (1.59)	36 (6.36)
86	BJP	348 (66.03)	INC	163 (30.93)	185 (35.1)	IND (MDT)	3 (0.57)	13 (2.47)
87	BJP	210 (54.69)	INC	153 (39.84)	57 (14.85)	VBA	5 (1.3)	16 (4.17)
88	BJP	208 (44.73)	INC	136 (29.25)	72 (15.48)	VBA	94 (20.22)	27 (5.81)
89	INC	258 (51.6)	BJP	175 (35)	83 (16.6)	VBA	41 (8.2)	26 (5.2)
90	INC	197 (64.8)	BJP	71 (23.36)	126 (41.44)	VBA	21 (6.91)	15 (4.93)
91	BJP	287 (52.09)	INC	210 (38.11)	77 (13.98)	VBA	27 (4.9)	27 (4.9)
92	BJP	227 (45.31)	INC	150 (29.94)	77 (15.37)	VBA	93 (18.56)	31 (6.19)
93	VBA	146 (85.88)	BJP	18 (10.59)	128 (75.29)	INC	1 (0.59)	5 (2.94)
94	BJP	295 (62.11)	INC	166 (34.95)	129 (27.16)	VBA	4 (0.84)	10 (2.11)
95	BJP	223 (45.23)	INC	214 (43.41)	9 (1.82)	VBA	37 (7.51)	19 (3.85)
96	BJP	275 (43.93)	INC	219 (34.98)	56 (8.95)	IND (SOSCB)	72 (11.5)	60 (9.58)
97	BJP	446 (64.83)	INC	187 (27.18)	259 (37.65)	VBA	27 (3.92)	28 (4.07)
98	INC	292 (59.35)	BJP	178 (36.18)	114 (23.17)	BSP	6 (1.22)	16 (3.25)
99	INC	384 (62.75)	BJP	177 (28.92)	207 (33.83)	BSP	25 (4.08)	26 (4.25)
100	BJP	351 (57.35)	INC	226 (36.93)	125 (20.42)	BSP	13 (2.12)	22 (3.59)
101	INC	219 (44.51)	BJP	211 (42.89)	8 (1.62)	BSP	33 (6.71)	29 (5.89)
102	BJP	404 (61.12)	INC	239 (36.16)	165 (24.96)	BSP	4 (0.61)	14 (2.12)
103	INC	384 (55.9)	BJP	203 (29.55)	181 (26.35)	BSP	43 (6.26)	57 (8.3)
104	INC	285 (48.8)	BJP	274 (46.92)	11 (1.88)	IND (MDT)	4 (0.68)	21 (3.6)
105	BJP	206 (50)	INC	193 (46.84)	13 (3.16)	IND (MDT)	4 (0.97)	9 (2.18)

Contd....

Socio-Economic Amenities - Rural

Access to Education Facilities

Particulars	Number of Villages (% of Population)				
	Available	Not Available	If Not Available (Distance of Nearest Facility)		
			A	B	C
Govt. Primary School	67 (100)	2 (0)	1 (0)	1 (0)	0 (0)
Private Primary School	3 (11)	66 (89)	0 (0)	0 (0)	0 (0)
Govt. Middle School	62 (96)	7 (4)	2 (0)	1 (0)	3 (1)
Private Middle School	3 (11)	66 (89)	0 (0)	0 (0)	0 (0)
Govt. Secondary School	28 (64)	41 (36)	9 (6)	10 (8)	11 (9)
Private Secondary School	10 (21)	59 (79)	2 (1)	1 (1)	0 (0)
Govt. Senior Secondary School	11 (36)	58 (64)	5 (4)	17 (18)	26 (30)
Private Senior Secondary School	2 (4)	67 (96)	2 (1)	0 (0)	6 (7)
Govt. Arts and Science Degree College	1 (8)	68 (92)	5 (5)	3 (3)	47 (67)
Private Arts and Science Degree College	0 (0)	69 (100)	2 (5)	0 (0)	11 (12)
Govt. Engineering College	0 (0)	69 (100)	3 (3)	0 (0)	37 (57)
Private Engineering College	0 (0)	69 (100)	1 (3)	1 (1)	27 (36)
Govt. Medicine College	0 (0)	69 (100)	0 (0)	2 (1)	58 (88)
Private Medicine College	0 (0)	69 (100)	0 (0)	0 (0)	9 (11)
Govt. Management Institute	0 (0)	69 (100)	0 (0)	2 (1)	58 (88)
Private Management Institute	0 (0)	69 (100)	0 (0)	0 (0)	9 (11)
Govt. Polytechnic	0 (0)	69 (100)	0 (0)	1 (1)	22 (34)
Private Polytechnic	0 (0)	69 (100)	0 (0)	1 (0)	45 (65)
Govt. Vocational Training School/ITI	0 (0)	69 (100)	1 (1)	3 (5)	59 (86)
Private Vocational Training School/ITI	0 (0)	69 (100)	0 (0)	0 (0)	6 (8)
Govt. Non Formal Training Centre	0 (0)	69 (100)	1 (1)	2 (4)	54 (80)
Private Non Formal Training Centre	0 (0)	69 (100)	0 (0)	1 (1)	11 (14)
Govt. School For Disabled	0 (0)	69 (100)	1 (1)	2 (2)	56 (77)
Private School For Disabled	0 (0)	69 (100)	0 (0)	0 (0)	10 (21)
Government Others	0 (0)	69 (100)	0 (0)	0 (0)	0 (0)
Private Others	11 (15)	58 (85)	0 (0)	0 (0)	0 (0)

Note : Distance A : Less than 5 km; B : Between 5-10 km; C : 10+ km.; Source : Data Analysis is based on 2011 Census.

DISCLAIMER

The Terms of Use and Disclaimer of Datanet India Private Limited (hereinafter referred to as "Datanet") for use of this analysis report of **Solapur South Assembly Constituency (Solapur South Vidhan Sabha)** :-

1. **Assembly Factbook™** is a Registered Trade Mark owned by Datanet.
2. All the maps are sketched and graphical representation only and have not been drawn to the scale and also not to represent the actual geographical area or boundary of the unit.
3. The data for the aforesaid analysis is based on authentic sources and has been culled from the various publications of Census, CSO and NSSO for district and block level data, various central and state government departments, Central & State Elections Commissions and the concerned Returning Officers' releases, Electoral Rolls, Election results and allied publications, internal assessment, surveys, estimates and analysis. Therefore, certain adjustment of data at micro level may have been done to arrive closer to the macro data.
4. Data have been provided on an "As Is" and "As AVAILABLE" basis
5. The colours shown in the maps or diagram and charts of a particular party, alliance or AC are indicative and do not represent them.
6. This publication which includes maps, sheets, graphs and data would be the property under copyright of Datanet only. The user may use these for its internal study, analysis and research purposes. It's public display, re-selling or any commercial uses by the user are not allowed.
7. Datanet has taken due care and caution in compilation and processing of data and allied information, but does not guarantee the accuracy, adequacy or completeness of any information/analysis and will be not responsible for any errors or omissions or for the results obtained from the use of such information/analysis.
8. All the contents for the publication have been culled from various authentic sources and Datanet reasonably believes such sources to be reliable, but does not make any representations, express or implied as to the accuracy or fitness of use of such information. The information or contents of the information/analysis do not constitute advice and should not be relied upon in making (or refraining from making) any decision. Any reliance placed upon the information provided by Datanet is the sole responsibility and strictly at the user's risk.
9. In no event will Datanet be liable for any damages (including, without limitation, damages for loss of business projects, or loss of profits) arising in contract, tort or otherwise from the use of or inability to use any of its contents, or from any action taken (or refrained from being taken) as a result of using the analysis or any of its contents. Datanet its directors, owners, editors, officials, employees, distributor and agents or any associate will not be liable for any errors in the information contained or any consequences arising from the use of the contents of the provided information/analysis.
10. If any provision of these terms and conditions is held invalid or illegal or unenforceable for any reason by any court of competent jurisdiction, such provision shall be severed and the remainder of provisions of the terms and conditions shall continue in full force and effect as if the Term of Use had been executed with the invalid, illegal or unenforceable provision eliminated.
11. If there are any discrepancies in the information provided, please bring it to attention of Datanet for suitable rectification measures.

**Buy Online This Complete Book At
Datanet India eBooks Store**

www.indiastatpublications.com

or go directly at

[http://www.indiastatpublications.com/
Assembly_factbook/Maharashtra/Solapur/Solapur_South](http://www.indiastatpublications.com/Assembly_factbook/Maharashtra/Solapur/Solapur_South)

 **indiastat**elections

ISBN : 978-93-5293-357-0



9 789352 933570