



Maharashtra

Assembly Factbook™

Arvi Assembly Constituency



Key Electoral Data of Arvi
Assembly Constituency (Vidhan Sabha)

Maharashtra
Assembly FactbookTM
Arvi Assembly Constituency



Arvi Vidhan Sabha

Editor & Director

Dr. R.K. Thukral

Research Editor

Dr. Shafeeq Rahman

Compiled, Researched and Published by Datanet India Pvt. Ltd.

D-100, 1st Floor,

Okhla Industrial Area, Phase-I,
New Delhi- 110020.

Ph.: 91-11- 43580781-84

Email : support@indiastatpublications.com

Website : www.indiastatelections.com

Online Book Store :

www.indiastatpublications.com

Report No. : AFB/MH-044-0125

ISBN : 978-93-86662-30-9

First Edition : January, 2018

Eighth Updated Edition : January, 2025

Price : Rs.11500/-

US\$ 310

© Datanet India Pvt. Ltd.

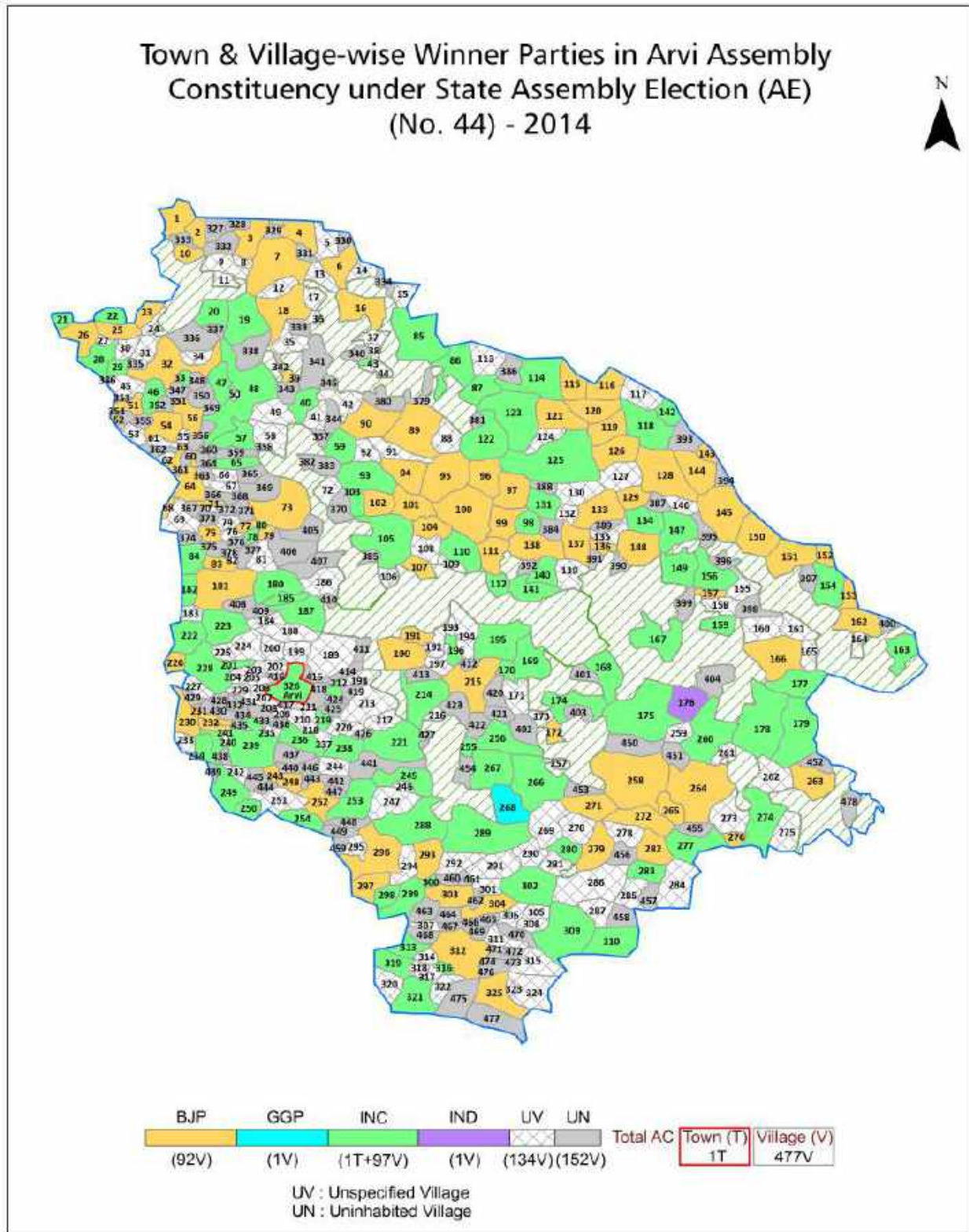
All rights reserved. No part of this book may be reproduced, stored in a retrieval system or transmitted in any form or by any means, mechanical photocopying, photographing, scanning, recording or otherwise without the prior written permission of the publisher. Please refer to Disclaimer at page no. 207 for the use of this publication.

Printed in India

Contents

No.	Particulars	Page No.
	Introduction	
1	Assembly Constituency - (Vidhan Sabha) at a Glance Features of Assembly as per Delimitation Commission of India (2008)	1-2
	Location and Political Maps	
2	Location Map Boundaries of Assembly Constituency - (Vidhan Sabha in District Boundaries of Assembly Constituency under Parliamentary Constituency - (Lok Sabha) Town & Village-wise Winner Parties- 2024-PE, 2024-AE, 2019-PE, 2019-AE, 2014-PE, 2014-AE	3-10
	Administrative Setup (2011)	
3	District Sub-district Towns Villages Inhabited Villages Uninhabited Villages Village Panchayat Intermediate Panchayat	11-28
	Demographics (2011)	
4	Population Households Rural/Urban Population Towns and Villages by Population Size Sex Ratio (Total & 0-6 Years) Religious Population Social Population Literacy Rate	29-30
	Electoral Features	
5	Important Dates of Last Elections Held Electors by Gender Service Electors Voters Voters Turnout Polling Stations & Average Number of Electors per Polling Station Electors by Age Group Present Elected Representatives	31-36
	Historical Summary Election Results	
6	Vote Share of Major Parties Winning Margin (Number & Percentage Polarity of Parties Summary Result of Assembly Segment of Parliamentary Elections 2024, 2019, 2014, 2009, 2004 and 1999 Summary Result of Assembly Elections 2024, 2019, 2014, 2009, 2004, 1999, 1995, 1990, 1985, 1980, 1978, 1972, 1967 and 1962	37-58
	Polling Station Level Election Results	
7	Name and Number of Polling Station 2024-PE, 2024-AE, 2019-PE, 2019-AE, 2014-PE, 2014-AE Polling Station-wise Electors, Voters & Voters Turnout 2024-PE, 2024-AE, 2019-PE, 2019-AE, 2014-PE, 2014-AE Polling Station wise Elections Results 2024-PE, 2024-AE, 2019-PE, 2019-AE, 2014-PE, 2014-AE	59-185
	Share of Assembly Constituency	
8	Share of Assembly Constituency - (Vidhan Sabha) in State, District and Parliamentary Constituency - (Lok Sabha)	186
	Socio-Economic Amenities (2011)	
9	Access to Administrative Units Agricultural, Manufacturing and Industrial Commodities Demographic Indicators Education Health & Manpower Drinking Water Supply Sanitation Entertainment and Recreations Infrastructure Power Food Allocation Distribution and Marketing of Agriculture Commodities Infrastructure Transport and Road Infrastructure Communication Banking and Financial Services Land Use Irrigation Source	188-202
10	Abbreviation & Sources	204-205
11	Disclaimer	207

Location & Political Map



Administrative Setup

List of Village Panchayat & Intermediate Panchayat (Block) Name - 2011

Village Name	Village Panchayat Name	Intermediate Panchayat Name
Abadkinhi	Thar	Ashti
Adegaon	Adegaon	Arvi
Agargaon	Sawali	Karanja
Ahirwada	Ahirwada	Arvi
Ajanadevi	-	Karanja
Ajandoh	Ajandoh	Karanja
Ajangaon	Ajangaon	Arvi
Ajdapur	Ajdapur	Arvi
Ajitpur	Anandwadi	Ashti
Allipur	Wathoda	Arvi
Ambazari	Wadhona	Arvi
Ambhora	Sindhivihiri	Karanja
Ambikapur	Delwadi	Ashti
Ambikapur	Ahirwada	Arvi
Anandwadi	Anandwadi	Ashti
Antardoh	Antardoh	Arvi
Antora	Antora	Ashti
Ashta	Ashta	Arvi
Ashti	Ashti	Ashti
Bahadarpur	Dhanodi	Arvi
Bajarwada	Bajarwada	Arvi
Bambarda	Bambarda	Ashti
Bangadapur	Ajandoh	Karanja
Barha Sonegaon	Hussianpur	Arvi
Bedhona	Benoda	Arvi
Belgaon	-	Karanja
Belhara	Belhara	Arvi
Belora Bk	-	Ashti
Belora Kh	Belora Kh	Ashti

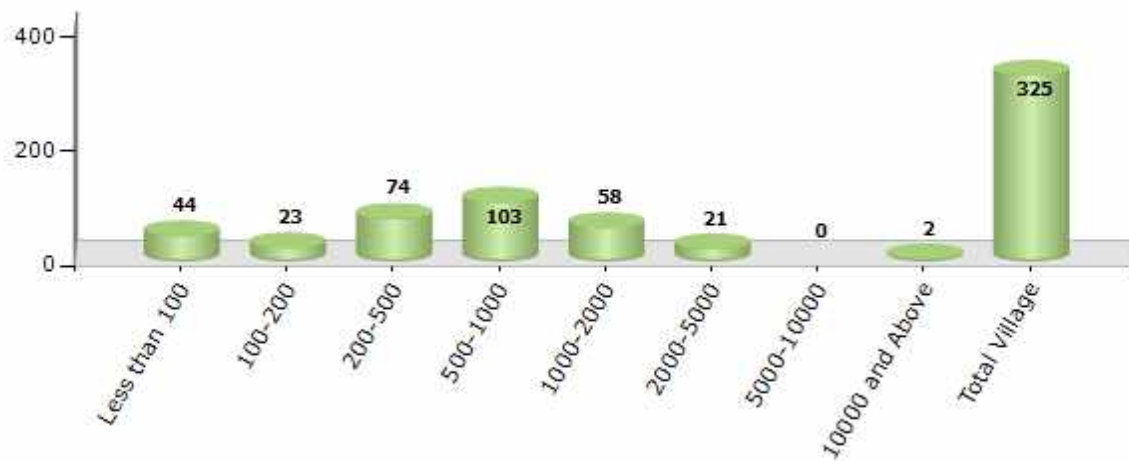
Contd....

Demographics

Number of Villages by Population Size - 2011

Less than 100	100-200	200-500	500-1000	1000-2000	2000-5000	5000-10000	10000 and Above	Total Village
44	23	74	103	58	21	0	2	325

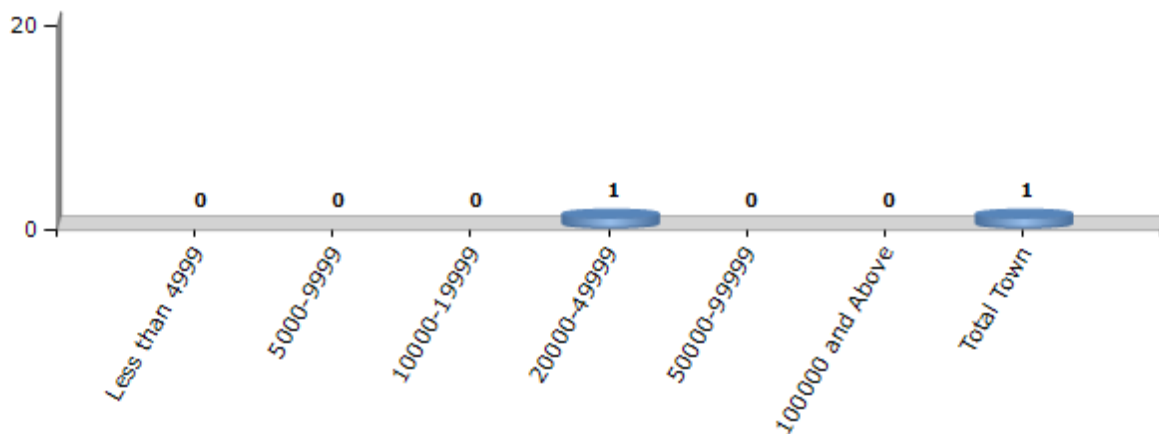
Number of Villages by Population Size - 2011



Number of Towns by Population Size - 2011

Less than 4999	5000-9999	10000-19999	20000-49999	50000-99999	100000 and Above	Total Town
0	0	0	1	0	0	1

Number of Towns by Population Size - 2011

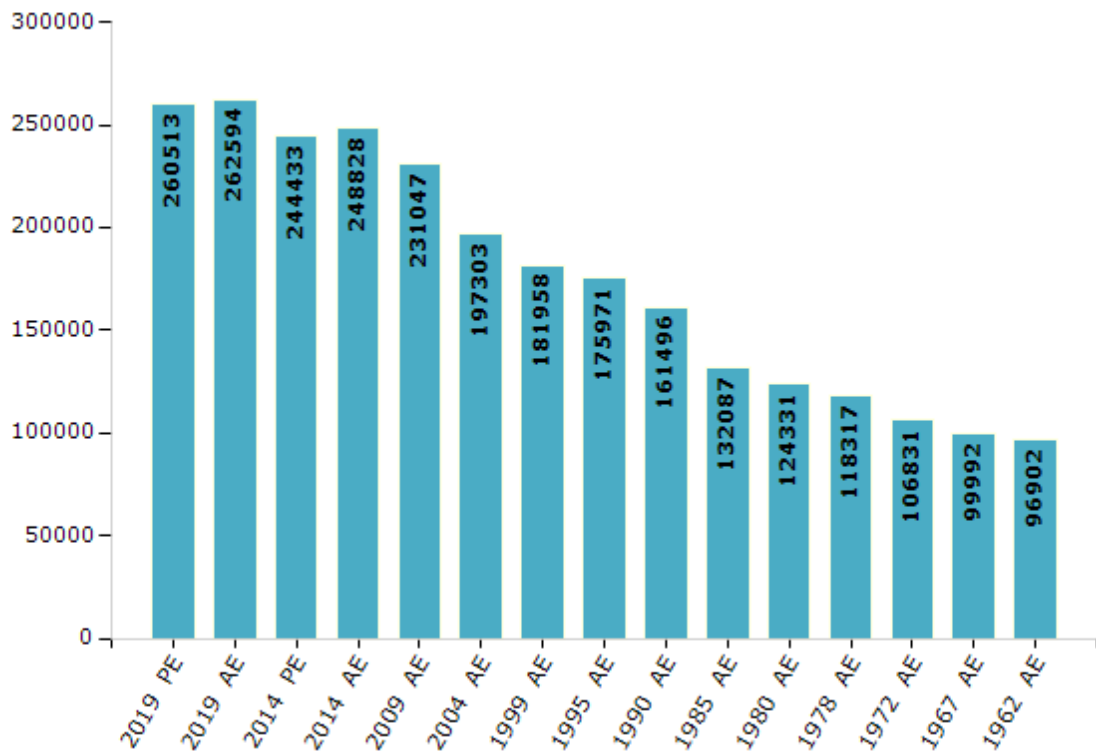


Electoral Features

Electors by Male & Female

Year	Male	Female	Others	Total	Year	Male	Female	Others	Total
2019 PE	133317	127196	0	260513	1999 AE	95609	86349	-	181958
2019 AE	134187	128407	0	262594	1995 AE	92177	83794	-	175971
2014 PE	126807	117626	0	244433	1990 AE	85803	75693	-	161496
2014 AE	128761	120067	0	248828	1985 AE	68318	63769	-	132087
2009 PE	-	-	-	-	1980 AE	64076	60255	-	124331
2009 AE	119743	111304	-	231047	1978 AE	60805	57512	-	118317
2004 PE	-	-	-	-	1972 AE	54061	52770	-	106831
2004 AE	102593	94710	-	197303	1967 AE	-	-	-	99992
1999 PE	-	-	-	-	1962 AE	-	-	-	96902

Number of Electors



Note : AE : Assembly Election, PE : Assembly Segment of Parliamentary Election

Historical Summary Election Results

Summary Result of Assembly Election - 2014

Candidate Name	Party	Votes	Votes %
Amar Sharadrao Kale	INC	75886	44.59
Dadarao Yadavrao Keche	BJP	72743	42.74
Dadarao Kisanrao Uikey	BSP	5348	3.14
Sandeep Dilip Kale	NCP	3861	2.27
Swapnil Alias Bala Rameshrao Jagtap	IND	3642	2.14
Dnyaneshwar Narayanrao Madavi	GGP	2297	1.35
Deshmukh Nilesh Madhukarrao	SHS	2174	1.28
Topale Rupchand Bhuraji	IND	560	0.33
Sanjay Dhondbaji Tule	IND	551	0.32
Dilip Shamraoji Potfode	IND	523	0.31
Tarachand Sonbaji Nehare	IND	448	0.26
Prashant Gokuldasji Kathane	ARP	376	0.22
Nikose Wasudeo Shamrao	IND	272	0.16
Arun Ajabrao Pachare	IND	148	0.09
Arvind Shamrao Lillore	IND	136	0.08
	NOTA	1240	0.73

Polling Station Level Election Results

Number and Name of Polling Stations (PS) (2019 AE)

Number of Polling Stations	Name of Polling Stations	Number of Polling Stations	Name of Polling Stations
1	J. P. Varishth Prathamik Shala Wadala (Purnavasan)	22	Grapanchayat Karyalay Antora (Juna)
2	J. P. Prathamik Shala Vardhapur	23	J P Prath Shala Antora (Navin)
3	J. P. Kanishth Prathamik Shala Sattapur	24	J. P. Prath Shala (An. R. P) Navin Imarat Lahan A
4	J. P. Prathamik Shala Pilapur (Pu)	25	Grapanchayat Karyalay Lahan Arvi
5	J. P. Uchch Prathamik Shala Belora (Bu)	26	J . P. Prath Shala Jaitapur Uttarekadil Bhag
6	J P Prathamik Shala Khambit	27	J . P. Prath Shaladhadi Navin Imarat
7	Borgaon (Tu), Taluka-Ashti, Dist- Wardha	28	J . P. Uchch Prath Shaladhadi Navin Imarat Dusara
8	Gramapachayat Karyalay Boraganv (Tu)	29	J P Uchch Prath Shala Manikavada Pashchimekadil Bh
9	J. P . Uchch Prathamik Shala Drugavada Navin Imara	30	J P Uchch Prath Shala Manikavada Navin Imarat
10	J. P. Uchch Prathamik Shala Tarasanvaga	31	J P Uchch Prath Shala Susaudra
11	J. P. Uchch Prathamik Shala Old Building Tarasanva	32	J. P. Prath. Shalamoi
12	J P Prathamik Shala Sahur Uttarekadil Bhag	33	J. P. Prath. Shalakinhi Abad
13	J P Prathamik Shala Sahur Kha Kr. 2 Dakshinekadil	34	Gram Panchayat Karyalaya Navin Imarat Dakshinekadi
14	J P Prathamik Shala Sahur (Kanya)	35	K. Mallikarjun Appa Ganjivale G. P. Prath. Shalape
15	Dnyaneshwari Junior Highschool. Sahur East Side	36	J. P. Prath. Shalakinhala
16	J P Prathamik Shala Sanvanga (Purn) (Bas Stapacha	37	J. P. Prath. Shaladalapatapur
17	J P Prath Shala Poragavhan	38	J. P. Prath. Shalasisasoli
18	J P Prath Shala Panchala	39	J. P. Prath. Shalakhadaki
19	J P Uchch Prath Shala Delavadi	40	J. P. Prath. Shalakhadaki
20	Gram Panchayat Karyalay Delavadi	41	J. P. Prath. Shalapasoda
21	J. P. Prath Shala Jolavadi (Pashchimekadil Bhag)	42	K. Gopalrao Vagh J. P. Prath. Shalabhag Imarat Kr

Contd....

Polling Station Level Election Results

Polling Station-wise Votes Secured by Overall Top Five Parties in Arvi Assembly in Assembly Election (AE) under Wardha Parliamentary Constituency in Maharashtra (2019)

Number of Polling Station	Winner - Dadarao Yadaoraoji Keche (BJP)	Runner-up - Amar Sharadrao Kale (INC)	3rd - Deepak M. Madavi (IND)	4th - Topale Rupachand (VBA)	5th - Adv. Chandrashekhar Dongre (BSP)	NOTA	Other	Total Votes Secured
36	290	270	5	8	12	3	13	601
37	166	183	2	25	11	1	35	423
38	379	434	0	2	5	4	3	827
39	259	182	0	11	7	2	1	462
40	223	158	0	13	10	4	2	410
41	347	282	0	12	18	1	6	666
42	338	392	5	4	2	10	18	769
43	539	285	2	6	7	1	10	850
44	333	282	2	28	28	4	13	690
45	312	192	2	7	4	3	4	524
46	396	287	11	3	9	5	14	725
47	376	239	4	3	3	4	9	638
48	307	228	10	2	2	5	0	554
49	205	100	1	5	2	0	3	316
50	338	284	10	19	4	10	7	672
51	331	314	6	6	3	4	5	669
52	386	326	15	13	11	7	8	766
53	244	146	61	1	2	4	3	461
54	263	267	8	4	8	3	4	557
55	233	315	77	2	14	8	3	652
56	213	355	60	0	6	1	6	641
57	435	241	1	9	32	1	8	727
58	356	240	12	1	10	4	2	625
59	437	192	19	0	4	4	7	663
60	278	310	0	2	5	4	2	601
61	306	393	27	6	36	8	5	781
62	262	331	6	24	38	10	4	675
63	370	457	7	8	5	7	2	856
64	226	268	17	5	2	6	4	528
65	296	263	33	7	11	6	6	622
66	307	248	0	8	11	4	6	584
67	377	363	1	17	2	1	7	768
68	154	140	8	1	2	2	5	312
69	256	260	59	4	13	2	5	599
70	156	75	34	6	4	1	5	281

Contd....

Polling Station Level Election Results

Winner, Runner-up and 3rd Party Position & Winning Margin According to Polling Stations in Arvi Assembly in Assembly Election (AE) under Wardha Parliamentary Constituency in Maharashtra (2019)

Polling Station Number	Winner Party	Winner Votes (%)	Runner-up Party	Runner-up Votes (%)	Winning Margin Votes (%)	Third Party	Third Party Votes (%)	Other Votes (%)
71	BJP	400 (54.05)	INC	275 (37.16)	125 (16.89)	VBA	57 (7.7)	8 (1.08)
72	BJP	385 (52.45)	INC	316 (43.05)	69 (9.4)	IND (DMM)	23 (3.13)	10 (1.36)
73	BJP	349 (51.63)	INC	294 (43.49)	55 (8.14)	IND (DMM)	12 (1.78)	21 (3.11)
74	INC	423 (51.9)	BJP	359 (44.05)	64 (7.85)	BSP	17 (2.09)	16 (1.96)
75	BJP	269 (54.23)	INC	193 (38.91)	76 (15.32)	IND (DMM)	13 (2.62)	21 (4.23)
76	BJP	154 (46.11)	INC	153 (45.81)	1 (0.3)	BSP	7 (2.1)	20 (5.99)
77	INC	216 (44.72)	BJP	206 (42.65)	10 (2.07)	IND (DMM)	43 (8.9)	18 (3.73)
78	INC	167 (54.4)	BJP	125 (40.72)	42 (13.68)	IND (DMM)	8 (2.61)	7 (2.28)
79	BJP	357 (54.84)	INC	252 (38.71)	105 (16.13)	IND (DMM)	12 (1.84)	30 (4.61)
80	INC	333 (46.44)	BJP	332 (46.3)	1 (0.14)	BSP	13 (1.81)	39 (5.44)
81	INC	199 (42.7)	BJP	174 (37.34)	25 (5.36)	BSP	40 (8.58)	53 (11.37)
82	INC	150 (46.58)	BJP	139 (43.17)	11 (3.41)	IND (DMM)	15 (4.66)	18 (5.59)
83	BJP	377 (57.56)	INC	245 (37.4)	132 (20.16)	SBBGP	13 (1.98)	20 (3.05)
84	BJP	268 (44.82)	INC	248 (41.47)	20 (3.35)	VBA	31 (5.18)	51 (8.53)
85	INC	166 (48.97)	BJP	142 (41.89)	24 (7.08)	IND (DMM)	10 (2.95)	21 (6.19)
86	BJP	297 (48.93)	INC	264 (43.49)	33 (5.44)	IND (DMM)	17 (2.8)	29 (4.78)
87	BJP	199 (53.78)	INC	158 (42.7)	41 (11.08)	IND (DMM)	6 (1.62)	7 (1.89)
88	INC	211 (51.84)	BJP	173 (42.51)	38 (9.33)	IND (DMM)	11 (2.7)	12 (2.95)
89	BJP	362 (49.59)	INC	322 (44.11)	40 (5.48)	VBA	19 (2.6)	27 (3.7)
90	BJP	429 (53.76)	INC	328 (41.1)	101 (12.66)	BSP	14 (1.75)	27 (3.38)
91	BJP	617 (68.86)	INC	206 (22.99)	411 (45.87)	IND (DSP)	40 (4.46)	33 (3.68)
92	BJP	515 (64.94)	INC	237 (29.89)	278 (35.05)	BSP	12 (1.51)	29 (3.66)
93	BJP	459 (65.57)	INC	231 (33)	228 (32.57)	IND (DMM)	5 (0.71)	5 (0.71)
94	BJP	410 (49.82)	INC	397 (48.24)	13 (1.58)	IND (DMM)	3 (0.36)	13 (1.58)
95	BJP	227 (60.05)	INC	146 (38.62)	81 (21.43)	IND (DMM)	2 (0.53)	3 (0.79)
96	BJP	196 (51.85)	INC	163 (43.12)	33 (8.73)	IND (DMM)	5 (1.32)	14 (3.7)
97	BJP	347 (49.22)	INC	324 (45.96)	23 (3.26)	VBA	11 (1.56)	23 (3.26)
98	BJP	221 (54.7)	INC	164 (40.59)	57 (14.11)	VBA	6 (1.49)	13 (3.22)
99	BJP	179 (56.83)	INC	126 (40)	53 (16.83)	VBA	4 (1.27)	6 (1.9)
100	BJP	343 (49.64)	INC	316 (45.73)	27 (3.91)	IND (DMM)	11 (1.59)	21 (3.04)
101	INC	273 (48.66)	BJP	238 (42.42)	35 (6.24)	VBA	20 (3.57)	30 (5.35)
102	BJP	244 (50.94)	INC	219 (45.72)	25 (5.22)	VBA	6 (1.25)	10 (2.09)
103	INC	273 (48.23)	BJP	250 (44.17)	23 (4.06)	IND (DMM)	10 (1.77)	33 (5.83)
104	BJP	169 (50)	INC	152 (44.97)	17 (5.03)	VBA	7 (2.07)	10 (2.96)
105	BJP	238 (49.17)	INC	236 (48.76)	2 (0.41)	BSP	5 (1.03)	5 (1.03)

Contd....

Socio-Economic Amenities - Rural

Access to Education Facilities

Particulars	Number of Villages (% of Population)				
	Available	Not Available	If Not Available (Distance of Nearest Facility)		
			A	B	C
Govt. Primary School	277 (99)	48 (1)	48 (1)	0 (0)	0 (0)
Private Primary School	5 (12)	320 (88)	0 (0)	0 (0)	0 (0)
Govt. Middle School	125 (73)	200 (27)	97 (14)	75 (9)	0 (0)
Private Middle School	10 (11)	315 (89)	20 (3)	7 (1)	0 (0)
Govt. Secondary School	54 (46)	271 (54)	88 (20)	68 (11)	48 (8)
Private Secondary School	3 (6)	322 (94)	36 (8)	22 (5)	8 (2)
Govt. Senior Secondary School	13 (21)	312 (79)	64 (18)	100 (20)	67 (20)
Private Senior Secondary School	0 (0)	325 (100)	18 (4)	39 (11)	24 (6)
Govt. Arts and Science Degree College	1 (4)	324 (96)	23 (7)	74 (18)	130 (39)
Private Arts and Science Degree College	1 (5)	324 (95)	15 (5)	36 (12)	45 (10)
Govt. Engineering College	0 (0)	325 (100)	15 (5)	30 (6)	199 (66)
Private Engineering College	0 (0)	325 (100)	3 (1)	10 (5)	68 (18)
Govt. Medicine College	0 (0)	325 (100)	2 (0)	5 (2)	230 (72)
Private Medicine College	0 (0)	325 (100)	1 (0)	2 (0)	85 (24)
Govt. Management Institute	0 (0)	325 (100)	0 (0)	3 (1)	248 (76)
Private Management Institute	0 (0)	325 (100)	0 (0)	2 (2)	72 (21)
Govt. Polytechnic	0 (0)	325 (100)	9 (2)	18 (7)	261 (81)
Private Polytechnic	1 (1)	324 (99)	0 (0)	3 (0)	33 (9)
Govt. Vocational Training School/ITI	0 (0)	325 (100)	9 (2)	18 (7)	260 (77)
Private Vocational Training School/ITI	1 (4)	324 (96)	1 (1)	3 (0)	33 (9)
Govt. Non Formal Training Centre	0 (0)	325 (100)	0 (0)	3 (0)	248 (77)
Private Non Formal Training Centre	0 (0)	325 (100)	0 (0)	2 (2)	72 (21)
Govt. School For Disabled	0 (0)	325 (100)	0 (0)	4 (1)	247 (76)
Private School For Disabled	0 (0)	325 (100)	0 (0)	2 (2)	72 (21)
Government Others	0 (0)	325 (100)	0 (0)	0 (0)	0 (0)
Private Others	2 (9)	323 (91)	0 (0)	0 (0)	0 (0)

Note : Distance A : Less than 5 km; B : Between 5-10 km; C : 10+ km.; Source : Data Analysis is based on 2011 Census.

DISCLAIMER

The Terms of Use and Disclaimer of Datanet India Private Limited (hereinafter referred to as "Datanet") for use of this analysis report of **Arvi Assembly Constituency (Arvi Vidhan Sabha)** :-

1. **Assembly Factbook™** is a Registered Trade Mark owned by Datanet.
2. All the maps are sketched and graphical representation only and have not been drawn to the scale and also not to represent the actual geographical area or boundary of the unit.
3. The data for the aforesaid analysis is based on authentic sources and has been culled from the various publications of Census, CSO and NSSO for district and block level data, various central and state government departments, Central & State Elections Commissions and the concerned Returning Officers' releases, Electoral Rolls, Election results and allied publications, internal assessment, surveys, estimates and analysis. Therefore, certain adjustment of data at micro level may have been done to arrive closer to the macro data.
4. Data have been provided on an "As Is" and "As AVAILABLE" basis
5. The colours shown in the maps or diagram and charts of a particular party, alliance or AC are indicative and do not represent them.
6. This publication which includes maps, sheets, graphs and data would be the property under copyright of Datanet only. The user may use these for its internal study, analysis and research purposes. It's public display, re-selling or any commercial uses by the user are not allowed.
7. Datanet has taken due care and caution in compilation and processing of data and allied information, but does not guarantee the accuracy, adequacy or completeness of any information/analysis and will be not responsible for any errors or omissions or for the results obtained from the use of such information/analysis.
8. All the contents for the publication have been culled from various authentic sources and Datanet reasonably believes such sources to be reliable, but does not make any representations, express or implied as to the accuracy or fitness of use of such information. The information or contents of the information/analysis do not constitute advice and should not be relied upon in making (or refraining from making) any decision. Any reliance placed upon the information provided by Datanet is the sole responsibility and strictly at the user's risk.
9. In no event will Datanet be liable for any damages (including, without limitation, damages for loss of business projects, or loss of profits) arising in contract, tort or otherwise from the use of or inability to use any of its contents, or from any action taken (or refrained from being taken) as a result of using the analysis or any of its contents. Datanet its directors, owners, editors, officials, employees, distributor and agents or any associate will not be liable for any errors in the information contained or any consequences arising from the use of the contents of the provided information/analysis.
10. If any provision of these terms and conditions is held invalid or illegal or unenforceable for any reason by any court of competent jurisdiction, such provision shall be severed and the remainder of provisions of the terms and conditions shall continue in full force and effect as if the Term of Use had been executed with the invalid, illegal or unenforceable provision eliminated.
11. If there are any discrepancies in the information provided, please bring it to attention of Datanet for suitable rectification measures.

**Buy Online This Complete Book At
Datanet India eBooks Store**

www.indiastatpublications.com

or go directly at

[http://www.indiastatpublications.com/
Assembly_factbook/Maharashtra/Wardha/ Arvi](http://www.indiastatpublications.com/Assembly_factbook/Maharashtra/Wardha/Arvi)

 **india**stat**elections**

ISBN - 978-93-86062-30-9



9 789386 662309