



Maharashtra

# Assembly Factbook™

Deoli Assembly Constituency



Key Electoral Data of Deoli  
Assembly Constituency (Vidhan Sabha)

Maharashtra  
**Assembly Factbook**<sup>TM</sup>  
Deoli Assembly Constituency



Deoli Vidhan Sabha

## **Editor & Director**

Dr. R.K. Thukral

## **Research Editor**

Dr. Shafeeq Rahman

## **Compiled, Researched and Published by Datanet India Pvt. Ltd.**

D-100, 1st Floor,

Okhla Industrial Area, Phase-I,  
New Delhi- 110020.

Ph.: 91-11- 43580781-84

Email : support@indiastatpublications.com

Website : www.indiastatelections.com

## **Online Book Store :**

www.indiastatpublications.com

**Report No. :** AFB/MH-045-0123

**ISBN :** 978-93-86662-41-5

**First Edition :** January, 2018

**Sixth Updated Edition :** January, 2023

**Price :** Rs.11500/-

US\$ 310

**© Datanet India Pvt. Ltd.**

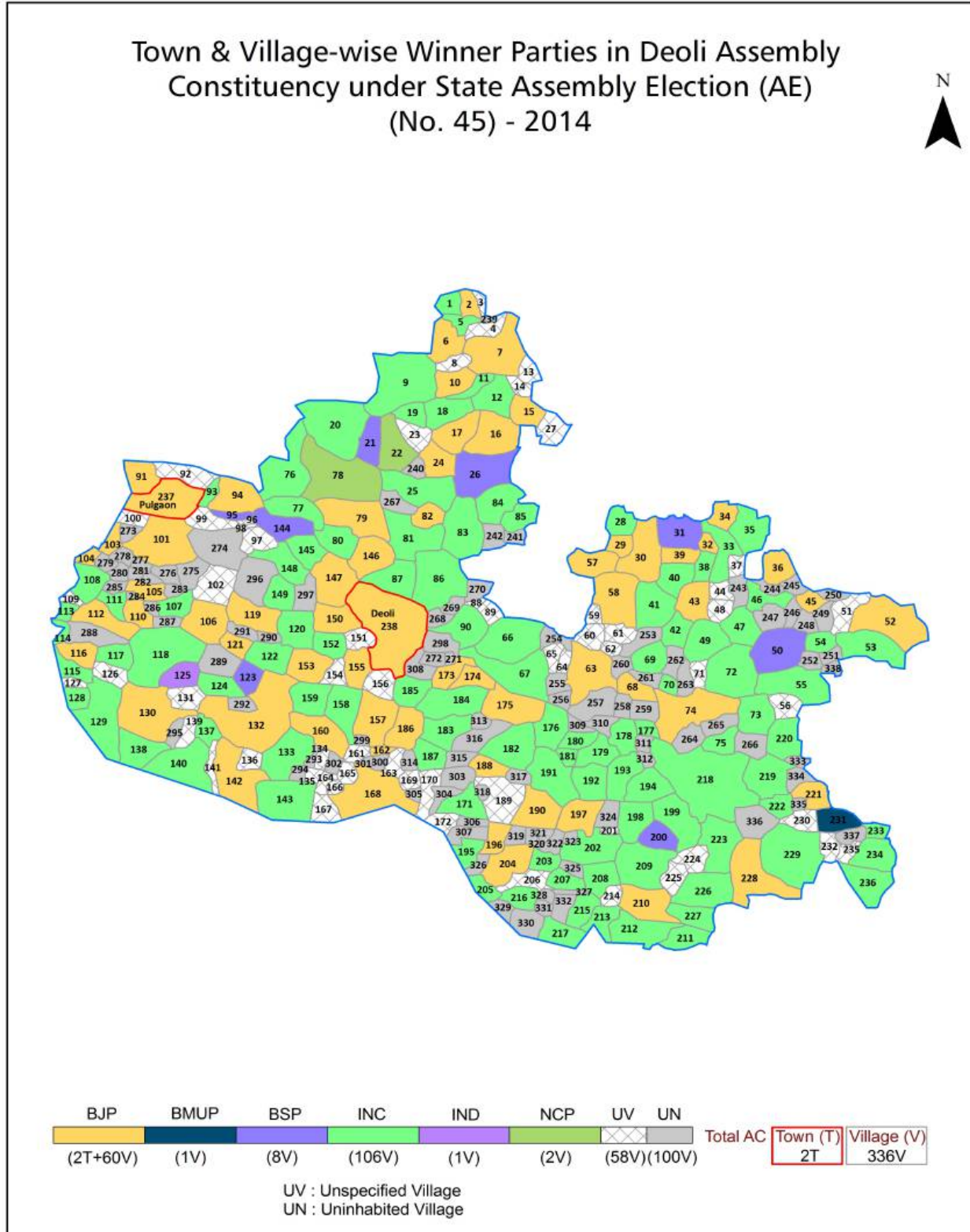
All rights reserved. No part of this book may be reproduced, stored in a retrieval system or transmitted in any form or by any means, mechanical photocopying, photographing, scanning, recording or otherwise without the prior written permission of the publisher. Please refer to Disclaimer at page no. 198 for the use of this publication.

Printed in India

No.	Particulars	Page No.
	<b>Introduction</b>	
1	Assembly Constituency - (Vidhan Sabha) at a Glance   Features of Assembly as per Delimitation Commission of India (2008)	1-2
	<b>Location and Political Maps</b>	
2	Location Map   Boundaries of Assembly Constituency - (Vidhan Sabha) in District   Boundaries of Assembly Constituency under Parliamentary Constituency - (Lok Sabha)   Town & Village-wise Winner Parties- 2019-PE, 2019-AE, 2014-PE, 2014-AE	3-10
	<b>Administrative Setup (2011)</b>	
3	District   Sub-district   Towns   Villages   Inhabited Villages   Uninhabited Villages   Village Panchayat   Intermediate Panchayat	11-24
	<b>Demographics (2011)</b>	
4	Population   Households   Rural/Urban Population   Towns and Villages by Population Size   Sex Ratio (Total & 0-6 Years)   Religious Population   Social Population   Literacy Rate	25-26
	<b>Electoral Features</b>	
5	Important Dates of Last Elections Held   Electors by Gender   Service Electors   Voters   Voters Turnout   Polling Stations & Average Number of Electors per Polling Station   Electors by Age Group   Present Elected Representatives	27-32
	<b>Historical Summary Election Results</b>	
6	Vote Share of Major Parties   Winning Margin (Number & Percentage)   Polarity of Parties   Summary Result of Assembly Segment of Parliamentary Elections 2019, 2014 and 2009   Summary Result of Assembly Elections 2019, 2014 and 2009	33-42
	<b>Polling Station Level Election Results</b>	
7	Name and Number of Polling Station 2019-PE, 2019-AE, 2014-PE, 2014-AE   Polling Station-wise Electors, Voters & Voters Turnout 2019-PE, 2019-AE, 2014-PE, 2014-AE   Polling Station wise Elections Results 2019-PE, 2019-AE, 2014-PE, 2014-AE	43-176
	<b>Share of Assembly Constituency</b>	
8	Share of Assembly Constituency - (Vidhan Sabha) in State, District and Parliamentary Constituency - (Lok Sabha)	177
	<b>Socio-Economic Amenities (2011)</b>	
9	Access to Administrative Units   Agricultural, Manufacturing and Industrial Commodities   Demographic Indicators   Education   Health & Manpower   Drinking Water Supply   Sanitation   Entertainment and Recreations Infrastructure   Power   Food Allocation Distribution and Marketing of Agriculture Commodities Infrastructure   Transport and Road Infrastructure   Communication   Banking and Financial Services   Land Use   Irrigation Source	179-193
10	<b>Abbreviation &amp; Sources</b>	195-196
11	<b>Disclaimer</b>	198



Location & Political Map



## Administrative Setup

### List of Village Panchayat & Intermediate Panchayat (Block) Name - 2011

Village Name	Village Panchayat Name	Intermediate Panchayat Name
Adegaon	Adegaon	Deoli
Agargaon	Agargaon	Deoli
Ajagaon	Waigaon	Wardha
Ajangaon	-	Hinganghat
Akoli	Akoli	Deoli
Alamdoh	Alamdoh	Hinganghat
Allipur	Allipur	Hinganghat
Aloda	Borgaon	Deoli
Amaji Majara	Amaji Majara	Wardha
Amboda	-	Wardha
Amboda	Amboda	Deoli
Aminpur	Selukate	Wardha
Amla	Amla	Wardha
Andori	Andori	Deoli
Anji	Anji	Wardha
Anji	Anji	Deoli
Apti	Apti	Deoli
Arvi	-	Hinganghat
Asala	Waigaon	Wardha
Ashta	Ashta	Wardha
Babapur	Babapur	Hinganghat
Babhulgaon	Babhulgaon	Deoli
Babhulgaon	Babhulgaon	Deoli
Bahaddarpur	Anji	Deoli
Balapur	-	Wardha
Balapur	Nandgaon	Hinganghat
Barbadi	Barbadi	Wardha
Barhanpur	Barhanpur	Deoli
Belgaon	Belgaon	Wardha

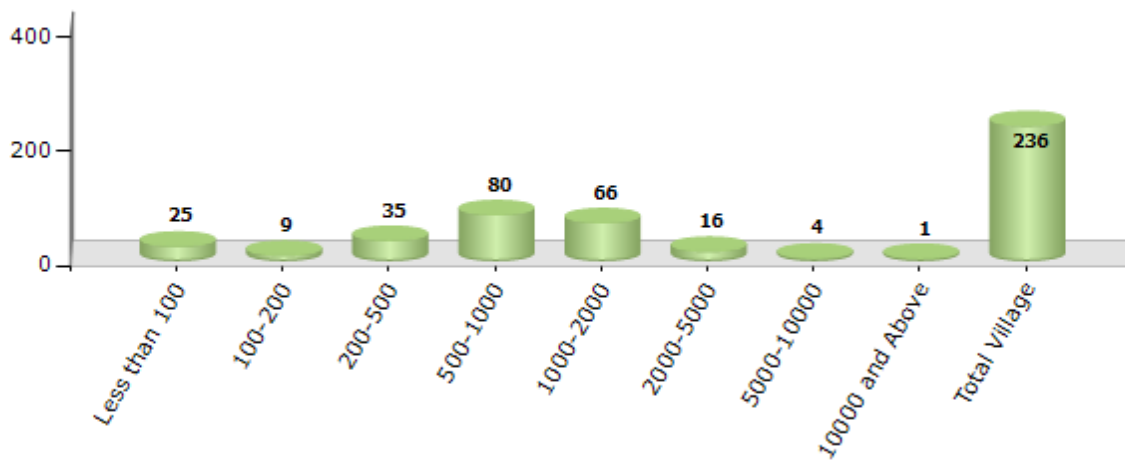
Contd....

## Demographics

### Number of Villages by Population Size - 2011

Less than 100	100-200	200-500	500-1000	1000-2000	2000-5000	5000-10000	10000 and Above	Total Village
25	9	35	80	66	16	4	1	236

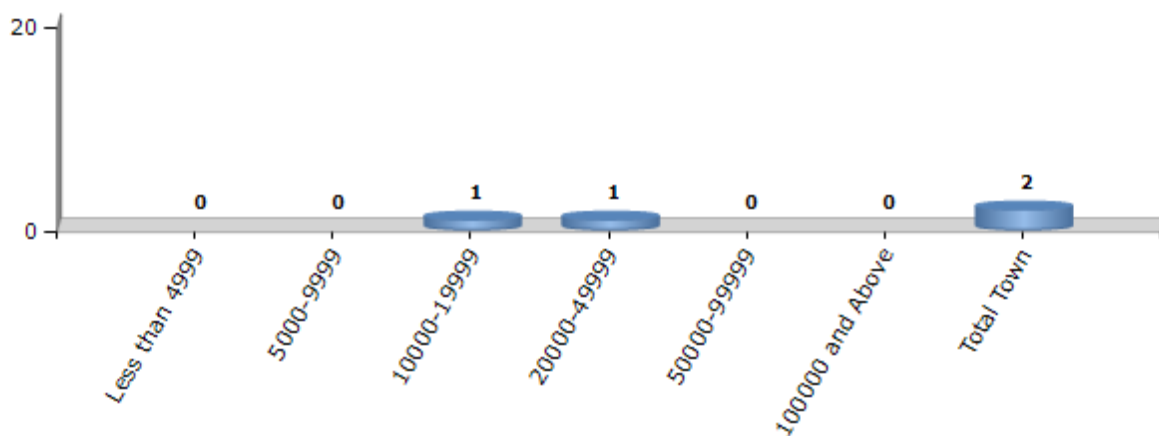
Number of Villages by Population Size - 2011



### Number of Towns by Population Size - 2011

Less than 4999	5000-9999	10000-19999	20000-49999	50000-99999	100000 and Above	Total Town
0	0	1	1	0	0	2

Number of Towns by Population Size - 2011

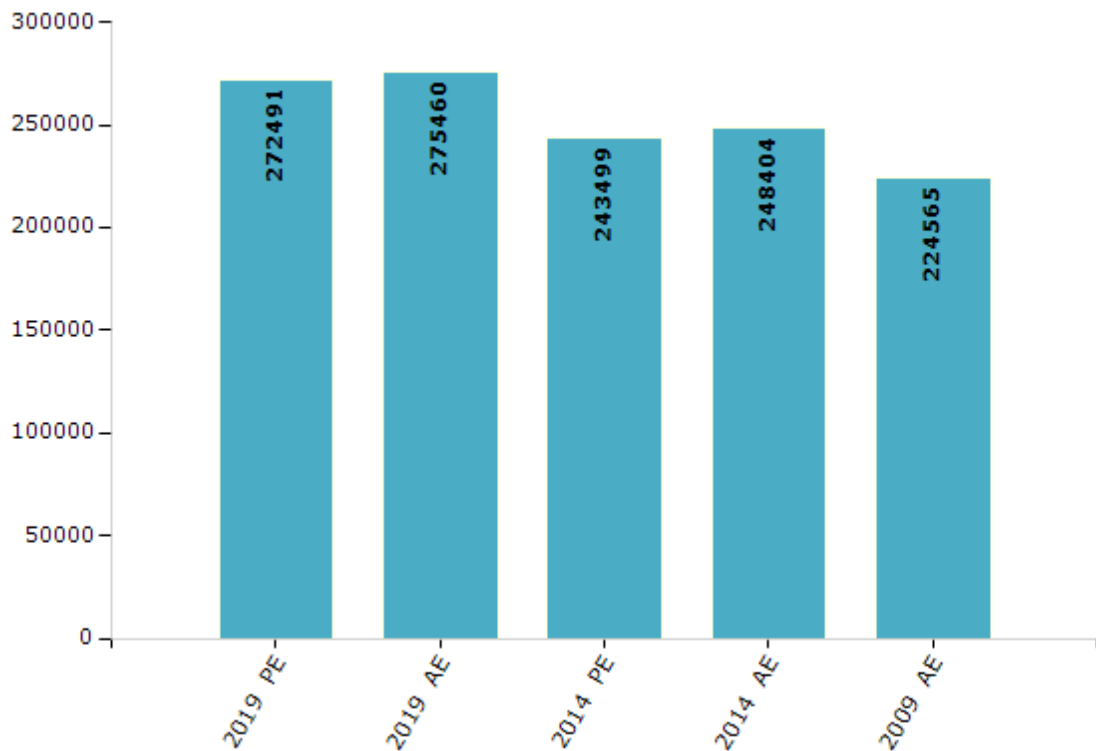


## Electoral Features

### Electors by Male & Female

Year	Male	Female	Others	Total	Year	Male	Female	Others	Total
2019 PE	141030	131459	2	272491	1999 AE	-	-	-	-
2019 AE	142200	133258	2	275460	1995 AE	-	-	-	-
2014 PE	127882	115612	5	243499	1990 AE	-	-	-	-
2014 AE	129996	118403	5	248404	1985 AE	-	-	-	-
2009 PE	-	-	-	-	1980 AE	-	-	-	-
2009 AE	118683	105882	-	224565	1978 AE	-	-	-	-
2004 PE	-	-	-	-	1972 AE	-	-	-	-
2004 AE	-	-	-	-	1967 AE	-	-	-	-
1999 PE	-	-	-	-	1962 AE	-	-	-	-

Number of Electors



Note : AE : Assembly Election, PE : Assembly Segment of Parliamentary Election



## Historical Summary Election Results

### Summary Result of Assembly Election - 2014

Candidate Name	Party	Votes	Votes %
Kamble Ranjit Prataprao	INC	62533	37.07
Suresh Ganpatrao Waghmare	BJP	61590	36.51
Mhaiskar Umesh Mahadeorao	BSP	24973	14.8
Shashank Gangadharrao Ghodmare	NCP	6343	3.76
Nilesh Ramesh Gulhane	SHS	4609	2.73
Namdeorao Natthuji Meshram	IND	1907	1.13
Manoj Manvatkar	IND	1364	0.81
Pravin Fating	IND	934	0.55
Sanjay Shamrao Karamore	BMUP	725	0.43
Dipak Natthuji Fusate	ARP	651	0.39
Kiran Marotrao Parise	IND	583	0.35
Dhnaneshwar Madhukarrao Nighot	IND	417	0.25
Ramteke Ashok Shivram	BBM	304	0.18
Tagade Vishweshwar Awadhutrao	IND	263	0.16
Wankhede Manik Kisanrao	IND	201	0.12
Ajay Subhashrao Hiwanj	IND	182	0.11
Arun Ajabrao Pachare	IND	164	0.1
Waghmare Chandrakant Narayan	RP(K)	139	0.08
Mahendra Vishwanath Muneshwar	RPI	120	0.07
	NOTA	701	0.42

## Polling Station Level Election Results

### Number and Name of Polling Stations (PS) (2019 AE)

Number of Polling Stations	Name of Polling Stations	Number of Polling Stations	Name of Polling Stations
1	Jilha Parishad Uchch Prathamik Shala ,Amaji (Majar)	22	Jilha Parishad Prathamik Shala, Digras
2	Jilha Parishad Prathamik Shala Kamthi	23	Jilha Parishad Kanisht Prathamik Shala ,Tigaav
3	Gramapanchayat Karyalay Kamthi	24	Jilha Parishad Prathamik Shala, Amla
4	Jilha Parishad Uchch Prathamik Shala ,Pavanur	25	Jilha Parishad Prathamik Shala Dhamanaganv
5	Jilha Parishad Prathamik Kendra Shala Anji (Mothi)	26	Jilha Parishad Kendra Prathamik Shala Vayafad (Pur
6	Jilha Parishad Prathamik Kendra Shala Anji (Mothi)	27	Yashwant Vidyalay V Kaniswth Mahavidyalay Vayafad
7	Jilha Parishad Mulinchi Prathamik Shala No. 2 (Pas	28	Yashwant Vidyalay V Kaniswth Mahavidyalay Vayafad
8	Jilha Parishad Mulinchi Prathamik Shala No. 2 (Pas	29	Jilha Parishad Prathamik Shala Kurazadi (Fort )
9	Adarsh Vidyalay Anji (Mothi ) Room No. 2	30	Jilha Parishad Uchch Marathi Prathamik Shala Daheg
10	Adarsh Vidyalay Anji (Mothi ) Room No. 3	31	Jilha Parishad Uchch Marathi Prathamik Shala Daheg
11	Jilha Parishad Prathamik Shala Peth	32	Jilha Parishad Uchch Prathamik Shala ,Rotha
12	Jilha Parishad Prathamik Shala Pulai	33	Jilha Parishad Prathamik Shala, Nagathana
13	Jilha Parishad Uchch Prathamik Shala Kholi Kr. 1 M	34	Sushil Himmatasing Ka Vidyalay ,Vardha
14	Jilha Parishad Uchch Prathamik Shala Kholi Kr. 2 M	35	Jilha Parishad Prathamik Shala ,Kutaki
15	Jilha Parishad Prathamik Shala Lonasavali	36	Jilha Parishad Prathamik Shala ,Kharaagana (Gode )
16	Jilha Parishad Prathamik Shala Dorali	37	Jilha Parishad Prathamik Shala ,Kharaagana (Gode )
17	Jilha Parishad Kaniswth Prathamik Shala ,Vagadara	38	Jilha Parishad Prathamik Shala, Karanji (Bhoge )
18	Jilha Parishad Prathamik Shala Belaganv	39	Gramapanchayat Karyalay, Karanji (Bhoge )
19	Jilha Parishad Prathamik Shala, Boraganv (Savali )	40	Jilha Parishad Prathamik Shala ,Nagpur
20	Jilha Parishad Prathamik Shala Boraganv (Nadora )	41	Jilha Parishad Kaniswth Prathamik Shala ,Nadora
21	Jilha Parishad Uchch Prathamik Shala Zadaganv	42	Jilha Parishad Prathamik Kendra Shala Mothi Imarat

Contd....

## Polling Station Level Election Results

### Polling Station-wise Votes Secured by Overall Top Five Parties in Deoli Assembly in Assembly Election (AE) under Wardha Parliamentary Constituency in Maharashtra (2019)

Number of Polling Station	Winner - Ranjit Prataprao Kamble (INC)	Runner-up - Rajesh Bhauraoji Bakane (IND)	3rd - Samir Sureshrao Deshmukh (SHS)	4th - Siddharatha Bhojraj Doifode (VBA)	5th - Agrawal Dilip Bajranglal (IND)	NOTA	Other	Total Votes Secured
36	295	121	94	2	0	3	19	534
37	330	78	62	36	0	4	40	550
38	352	120	100	16	0	5	71	664
39	208	27	46	0	0	4	4	289
40	376	53	82	0	1	3	8	523
41	197	174	90	6	0	2	27	496
42	201	29	159	41	1	2	18	451
43	180	32	116	53	0	1	15	397
44	192	25	121	195	0	1	67	601
45	132	25	104	36	1	1	19	318
46	108	35	111	36	4	0	31	325
47	139	79	97	71	2	4	38	430
48	111	125	54	75	1	2	40	408
49	113	52	148	59	0	6	29	407
50	282	36	127	2	0	3	19	469
51	246	54	120	6	1	3	24	454
52	169	44	91	61	0	6	49	420
53	166	28	96	19	0	4	17	330
54	49	12	48	7	0	4	5	125
55	25	19	97	0	0	3	6	150
56	46	30	133	3	0	0	1	213
57	263	95	71	22	1	2	9	463
58	202	60	46	29	1	5	30	373
59	305	64	94	3	0	5	19	490
60	213	115	119	7	0	8	23	485
61	303	13	123	35	1	3	42	520
62	120	135	7	2	0	2	44	310
63	248	118	67	13	1	2	13	462
64	135	258	57	57	1	3	32	543
65	239	136	35	46	4	2	54	516
66	216	94	128	22	182	8	41	691
67	132	6	12	22	7	0	20	199
68	360	92	82	81	17	3	55	690
69	183	107	66	28	40	1	32	457
70	306	187	152	25	118	1	25	814

Contd....

## Polling Station Level Election Results

**Winner, Runner-up and 3rd Party Position & Winning Margin According to Polling Stations in Deoli Assembly in Assembly Election (AE) under Wardha Parliamentary Constituency in Maharashtra (2019)**

Polling Station Number	Winner Party	Winner Votes (%)	Runner-up Party	Runner-up Votes (%)	Winning Margin Votes (%)	Third Party	Third Party Votes (%)	Other Votes (%)
71	INC	163 (34.1)	VBA	98 (20.5)	65 (13.6)	IND (RBB)	92 (19.25)	125 (26.15)
72	INC	221 (36.35)	VBA	171 (28.13)	50 (8.22)	BSP	73 (12.01)	143 (23.52)
73	INC	331 (48.46)	IND (RBB)	139 (20.35)	192 (28.11)	SHS	131 (19.18)	82 (12.01)
74	INC	186 (33.27)	SHS	155 (27.73)	31 (5.54)	IND (RBB)	132 (23.61)	86 (15.38)
75	INC	322 (39.75)	SHS	242 (29.88)	80 (9.87)	IND (RBB)	155 (19.14)	91 (11.23)
76	INC	79 (34.8)	SHS	53 (23.35)	26 (11.45)	IND (RBB)	39 (17.18)	56 (24.67)
77	INC	225 (46.11)	IND (RBB)	72 (14.75)	153 (31.36)	SHS	66 (13.52)	125 (25.61)
78	INC	149 (36.79)	IND (ADB)	115 (28.4)	34 (8.39)	IND (RBB)	95 (23.46)	46 (11.36)
79	INC	259 (35.24)	IND (RBB)	144 (19.59)	115 (15.65)	IND (ADB)	114 (15.51)	218 (29.66)
80	INC	137 (31.42)	IND (RBB)	101 (23.17)	36 (8.25)	SHS	58 (13.3)	140 (32.11)
81	IND (ADB)	198 (42.95)	IND (RBB)	138 (29.93)	60 (13.02)	INC	70 (15.18)	55 (11.93)
82	INC	158 (29.53)	IND (RBB)	132 (24.67)	26 (4.86)	IND (ADB)	91 (17.01)	154 (28.79)
83	INC	134 (32.45)	IND (ADB)	84 (20.34)	50 (12.11)	IND (RBB)	82 (19.85)	113 (27.36)
84	INC	197 (38.93)	IND (RBB)	110 (21.74)	87 (17.19)	IND (ADB)	107 (21.15)	92 (18.18)
85	IND (ADB)	164 (33.88)	IND (RBB)	135 (27.89)	29 (5.99)	INC	119 (24.59)	66 (13.64)
86	INC	84 (27.45)	SHS	81 (26.47)	3 (0.98)	IND (RBB)	63 (20.59)	78 (25.49)
87	INC	236 (41.33)	VBA	115 (20.14)	121 (21.19)	IND (RBB)	98 (17.16)	122 (21.37)
88	INC	232 (45.4)	VBA	139 (27.2)	93 (18.2)	IND (ADB)	41 (8.02)	99 (19.37)
89	INC	264 (50.97)	VBA	111 (21.43)	153 (29.54)	BSP	43 (8.3)	100 (19.31)
90	INC	229 (47.31)	VBA	102 (21.07)	127 (26.24)	BSP	51 (10.54)	102 (21.07)
91	IND (ADB)	150 (29.07)	IND (RBB)	134 (25.97)	16 (3.1)	SHS	116 (22.48)	116 (22.48)
92	IND (RBB)	151 (32.9)	SHS	121 (26.36)	30 (6.54)	IND (ADB)	91 (19.83)	96 (20.92)
93	INC	126 (28.19)	SHS	123 (27.52)	3 (0.67)	IND (RBB)	121 (27.07)	77 (17.23)
94	IND (RBB)	237 (35.37)	INC	175 (26.12)	62 (9.25)	IND (ADB)	83 (12.39)	175 (26.12)
95	IND (RBB)	168 (30.16)	INC	125 (22.44)	43 (7.72)	IND (ADB)	81 (14.54)	183 (32.85)
96	IND (RBB)	164 (31.06)	INC	152 (28.79)	12 (2.27)	BSP	55 (10.42)	157 (29.73)
97	VBA	152 (34.94)	INC	117 (26.9)	35 (8.04)	IND (RBB)	68 (15.63)	98 (22.53)
98	VBA	261 (40.47)	INC	198 (30.7)	63 (9.77)	IND (RBB)	87 (13.49)	99 (15.35)
99	VBA	174 (48.07)	INC	92 (25.41)	82 (22.66)	IND (RBB)	57 (15.75)	39 (10.77)
100	INC	223 (34.79)	IND (RBB)	112 (17.47)	111 (17.32)	SHS	111 (17.32)	195 (30.42)
101	INC	172 (38.65)	IND (RBB)	103 (23.15)	69 (15.5)	SHS	55 (12.36)	115 (25.84)
102	INC	154 (25.16)	SHS	148 (24.18)	6 (0.98)	IND (RBB)	143 (23.37)	167 (27.29)
103	INC	117 (43.01)	IND (RBB)	58 (21.32)	59 (21.69)	VBA	40 (14.71)	57 (20.96)
104	INC	92 (42.99)	IND (RBB)	50 (23.36)	42 (19.63)	VBA	22 (10.28)	50 (23.36)
105	BSP	159 (35.89)	INC	104 (23.48)	55 (12.41)	VBA	95 (21.44)	85 (19.19)

Contd....

## Socio-Economic Amenities - Rural

### Access to Education Facilities

Particulars	Number of Villages (% of Population)				
	Available	Not Available	If Not Available (Distance of Nearest Facility)		
			A	B	C
Govt. Primary School	209 (100)	27 (0)	26 (0)	1 (0)	0 (0)
Private Primary School	6 (12)	230 (88)	0 (0)	0 (0)	0 (0)
Govt. Middle School	112 (79)	124 (21)	70 (14)	46 (6)	0 (0)
Private Middle School	13 (14)	223 (86)	6 (1)	2 (0)	0 (0)
Govt. Secondary School	43 (47)	193 (53)	85 (25)	65 (14)	13 (4)
Private Secondary School	10 (20)	226 (80)	18 (6)	6 (2)	2 (1)
Govt. Senior Secondary School	13 (25)	223 (75)	68 (23)	79 (21)	33 (14)
Private Senior Secondary School	3 (3)	233 (97)	13 (4)	19 (7)	8 (2)
Govt. Arts and Science Degree College	1 (7)	235 (93)	16 (10)	49 (18)	139 (55)
Private Arts and Science Degree College	0 (0)	236 (100)	1 (0)	4 (1)	26 (8)
Govt. Engineering College	3 (9)	233 (91)	5 (3)	18 (7)	141 (55)
Private Engineering College	0 (0)	236 (100)	1 (3)	12 (4)	56 (18)
Govt. Medicine College	0 (0)	236 (100)	6 (6)	6 (2)	145 (55)
Private Medicine College	0 (0)	236 (100)	1 (0)	17 (7)	61 (30)
Govt. Management Institute	1 (7)	235 (93)	1 (2)	10 (5)	152 (57)
Private Management Institute	0 (0)	236 (100)	3 (2)	6 (3)	63 (24)
Govt. Polytechnic	0 (0)	236 (100)	6 (2)	16 (7)	166 (69)
Private Polytechnic	0 (0)	236 (100)	3 (3)	8 (4)	37 (16)
Govt. Vocational Training School/ITI	0 (0)	236 (100)	6 (2)	15 (4)	162 (57)
Private Vocational Training School/ITI	6 (16)	230 (84)	3 (3)	8 (4)	36 (15)
Govt. Non Formal Training Centre	0 (0)	236 (100)	1 (2)	10 (5)	152 (57)
Private Non Formal Training Centre	0 (0)	236 (100)	3 (2)	6 (3)	64 (31)
Govt. School For Disabled	0 (0)	236 (100)	1 (2)	10 (5)	152 (57)
Private School For Disabled	0 (0)	236 (100)	3 (2)	6 (3)	64 (31)
Government Others	0 (0)	236 (100)	0 (0)	0 (0)	0 (0)
Private Others	1 (7)	235 (93)	0 (0)	0 (0)	0 (0)

Note : Distance A : Less than 5 km; B : Between 5-10 km; C : 10+ km.; Source : Data Analysis is based on 2011 Census.

## DISCLAIMER

The Terms of Use and Disclaimer of Datanet India Private Limited (hereinafter referred to as "Datanet") for use of this analysis report of **Deoli Assembly Constituency (Deoli Vidhan Sabha)** :-

1. **Assembly Factbook™** is a Registered Trade Mark owned by Datanet.
2. All the maps are sketched and graphical representation only and have not been drawn to the scale and also not to represent the actual geographical area or boundary of the unit.
3. The data for the aforesaid analysis is based on authentic sources and has been culled from the various publications of Census, CSO and NSSO for district and block level data, various central and state government departments, Central & State Elections Commissions and the concerned Returning Officers' releases, Electoral Rolls, Election results and allied publications, internal assessment, surveys, estimates and analysis. Therefore, certain adjustment of data at micro level may have been done to arrive closer to the macro data.
4. Data have been provided on an "As Is" and "As AVAILABLE" basis
5. The colours shown in the maps or diagram and charts of a particular party, alliance or AC are indicative and do not represent them.
6. This publication which includes maps, sheets, graphs and data would be the property under copyright of Datanet only. The user may use these for its internal study, analysis and research purposes. It's public display, re-selling or any commercial uses by the user are not allowed.
7. Datanet has taken due care and caution in compilation and processing of data and allied information, but does not guarantee the accuracy, adequacy or completeness of any information/analysis and will be not responsible for any errors or omissions or for the results obtained from the use of such information/analysis.
8. All the contents for the publication have been culled from various authentic sources and Datanet reasonably believes such sources to be reliable, but does not make any representations, express or implied as to the accuracy or fitness of use of such information. The information or contents of the information/analysis do not constitute advice and should not be relied upon in making (or refraining from making) any decision. Any reliance placed upon the information provided by Datanet is the sole responsibility and strictly at the user's risk.
9. In no event will Datanet be liable for any damages (including, without limitation, damages for loss of business projects, or loss of profits) arising in contract, tort or otherwise from the use of or inability to use any of its contents, or from any action taken (or refrained from being taken) as a result of using the analysis or any of its contents. Datanet its directors, owners, editors, officials, employees, distributor and agents or any associate will not be liable for any errors in the information contained or any consequences arising from the use of the contents of the provided information/analysis.
10. If any provision of these terms and conditions is held invalid or illegal or unenforceable for any reason by any court of competent jurisdiction, such provision shall be severed and the remainder of provisions of the terms and conditions shall continue in full force and effect as if the Term of Use had been executed with the invalid, illegal or unenforceable provision eliminated.
11. If there are any discrepancies in the information provided, please bring it to attention of Datanet for suitable rectification measures.



**Buy Online This Complete Book At**  
**Datanet India eBooks Store**

[www.indiastatpublications.com](http://www.indiastatpublications.com)

or go directly at

[http://www.indiastatpublications.com/  
Assembly\\_factbook/Maharashtra/Wardha/ Deoli](http://www.indiastatpublications.com/Assembly_factbook/Maharashtra/Wardha/Deoli)

 **india**stat**elections**

ISBN : 978-93-86662-41-5



9 789386 662415