



Maharashtra

Assembly Factbook™

Dhamangaon Railway Assembly Constituency



Key Electoral Data of Dhamangaon Railway
Assembly Constituency (Vidhan Sabha)

Maharashtra

Assembly FactbookTM

Dhamangaon Railway Assembly Constituency



Dhamangaon Railway Vidhan Sabha

Editor & Director

Dr. R.K. Thukral

Research Editor

Dr. Shafeeq Rahman

Compiled, Researched and Published by Datanet India Pvt. Ltd.

D-100, 1st Floor,

Okhla Industrial Area, Phase-I,
New Delhi- 110020.

Ph.: 91-11- 43580781-84

Email : support@indiastatpublications.com

Website : www.indiastatelections.com

Online Book Store :

www.indiastatpublications.com

Report No. : AFB/MH-036-0125

ISBN : 978-93-86662-42-2

First Edition : January, 2018

Eighth Updated Edition : January, 2025

Price : Rs.11500/-

US\$ 310

© Datanet India Pvt. Ltd.

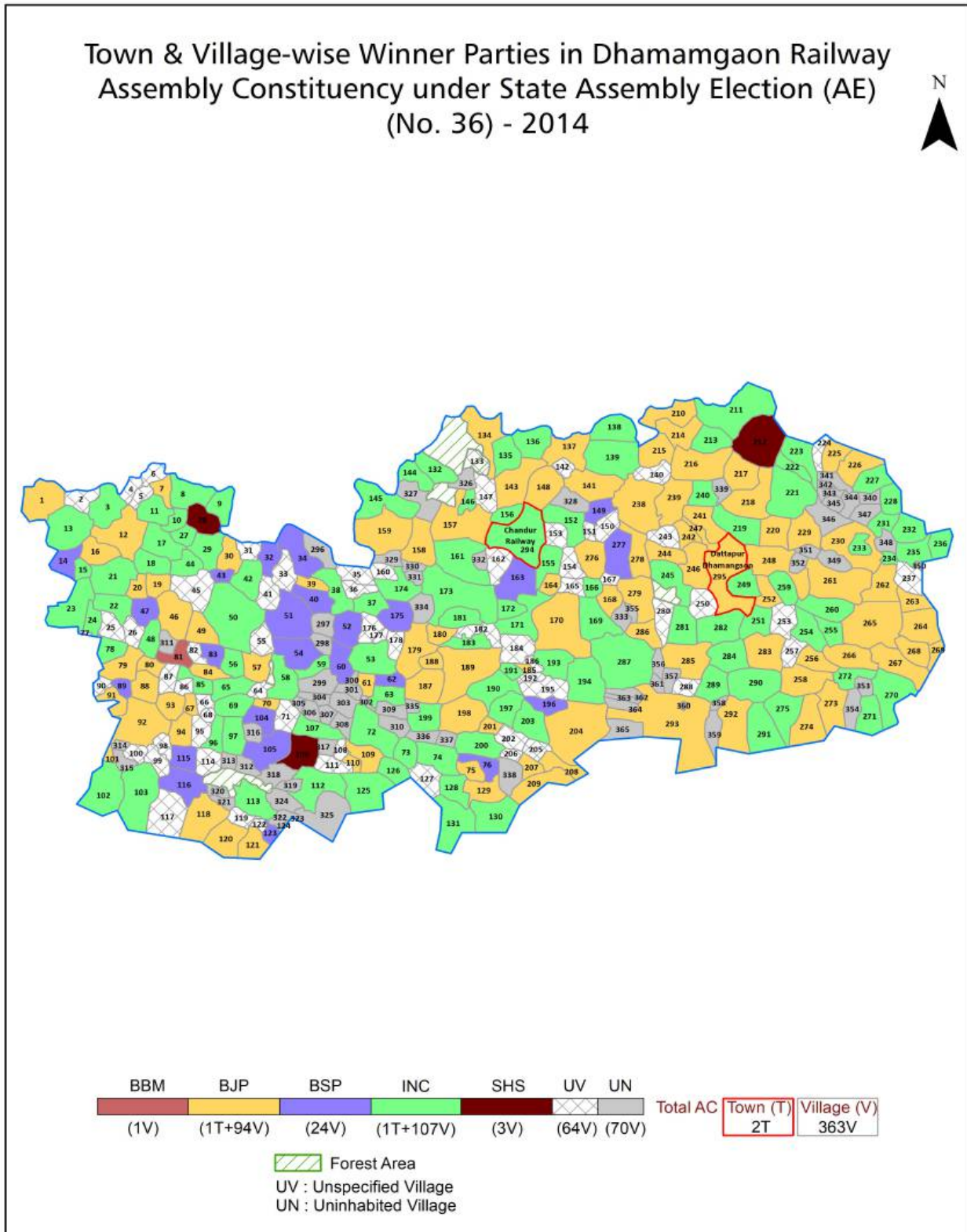
All rights reserved. No part of this book may be reproduced, stored in a retrieval system or transmitted in any form or by any means, mechanical photocopying, photographing, scanning, recording or otherwise without the prior written permission of the publisher. Please refer to Disclaimer at page no. 216 for the use of this publication.

Printed in India

Contents

No.	Particulars	Page No.
	Introduction	
1	Assembly Constituency - (Vidhan Sabha) at a Glance Features of Assembly as per Delimitation Commission of India (2008)	1-2
	Location and Political Maps	
2	Location Map Boundaries of Assembly Constituency - (Vidhan Sabha in District Boundaries of Assembly Constituency under Parliamentary Constituency - (Lok Sabha) Town & Village-wise Winner Parties- 2024-PE, 2024-AE, 2019-PE, 2019-AE, 2014-PE, 2014-AE	3-10
	Administrative Setup (2011)	
3	District Sub-district Towns Villages Inhabited Villages Uninhabited Villages Village Panchayat Intermediate Panchayat	11-26
	Demographics (2011)	
4	Population Households Rural/Urban Population Towns and Villages by Population Size Sex Ratio (Total & 0-6 Years) Religious Population Social Population Literacy Rate	27-28
	Electoral Features	
5	Important Dates of Last Elections Held Electors by Gender Service Electors Voters Voters Turnout Polling Stations & Average Number of Electors per Polling Station Electors by Age Group Present Elected Representatives	29-34
	Historical Summary Election Results	
6	Vote Share of Major Parties Winning Margin (Number & Percentage Polarity of Parties Summary Result of Assembly Segment of Parliamentary Elections 2024, 2019, 2014 and 2009 Summary Result of Assembly Elections 2024, 2019, 2014 and 2009	35-44
	Polling Station Level Election Results	
7	Name and Number of Polling Station 2024-PE, 2024-AE, 2019-PE, 2019-AE, 2014-PE, 2014-AE Polling Station-wise Electors, Voters & Voters Turnout 2024-PE, 2024-AE, 2019-PE, 2019-AE, 2014-PE, 2014-AE Polling Station wise Elections Results 2024-PE, 2024-AE, 2019-PE, 2019-AE, 2014-PE, 2014-AE	45-194
	Share of Assembly Constituency	
8	Share of Assembly Constituency - (Vidhan Sabha) in State, District and Parliamentary Constituency - (Lok Sabha)	195
	Socio-Economic Amenities (2011)	
9	Access to Administrative Units Agricultural, Manufacturing and Industrial Commodities Demographic Indicators Education Health & Manpower Drinking Water Supply Sanitation Entertainment and Recreations Infrastructure Power Food Allocation Distribution and Marketing of Agriculture Commodities Infrastructure Transport and Road Infrastructure Communication Banking and Financial Services Land Use Irrigation Source	197-211
10	Abbreviation & Sources	213-214
11	Disclaimer	216

Location & Political Map



Administrative Setup

List of Village Panchayat & Intermediate Panchayat (Block) Name - 2011

Village Name	Village Panchayat Name	Intermediate Panchayat Name
Adgaon bk	Adgaon Bk.	Nandgaon-Khandeshwar
Adgaon Kh	Jalu	Nandgaon-Khandeshwar
Ajani	Takli	Nandgaon-Khandeshwar
Amdori	Tembhurni	Chandur Railway
Amla Vishveshwar	Amla Vishveshwar	Chandur Railway
Anjangaon	Anjangaon	Dhamangaon Railway
Anjansingi	Anjansingi	Dhamangaon Railway
Anjanwati	Anjanwati	Dhamangaon Railway
Asegaon	Asegaon	Dhamangaon Railway
Ashok Nagar	Ashok Nagar	Dhamangaon Railway
Ashrafpur	Baggi	Chandur Railway
Ashta	Ashta	Dhamangaon Railway
Bagapur	Bagapur	Chandur Railway
Baggi	Baggi	Chandur Railway
Barhanpur	Chinchpur	Dhamangaon Railway
Baslapur	Baslapur	Chandur Railway
Belora	Belora	Nandgaon-Khandeshwar
Belora Hirapur	Belora Hirapur	Nandgaon-Khandeshwar
Bhagura	Bhagura	Nandgaon-Khandeshwar
Bhatkuli	Bhatkuli	Dhamangaon Railway
Bhilli	Nargavandi	Dhamangaon Railway
Bhiltek	Bhiltek	Chandur Railway
Bopnemtabad	Hiwara	Nandgaon-Khandeshwar
Borgaon	Pusner	Nandgaon-Khandeshwar
Borgaon Dhande	Borgaon Dhande	Dhamangaon Railway
Borgaon Nistane	Borgaon Nistane	Dhamangaon Railway
Bori	Bori	Chandur Railway
Borwaghal	Borwaghal	Dhamangaon Railway
Budhali	Kawtha Kadu	Chandur Railway

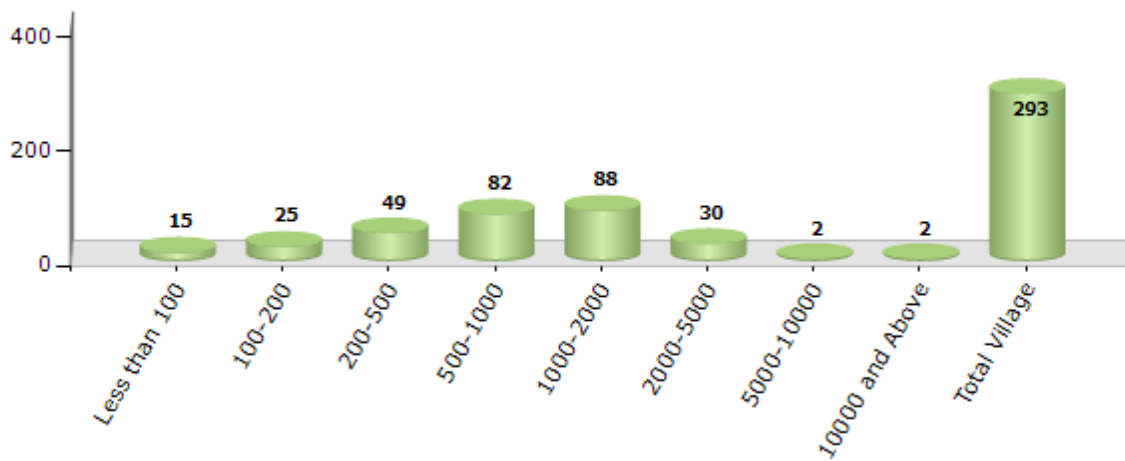
Contd....

Demographics

Number of Villages by Population Size - 2011

Less than 100	100-200	200-500	500-1000	1000-2000	2000-5000	5000-10000	10000 and Above	Total Village
15	25	49	82	88	30	2	2	293

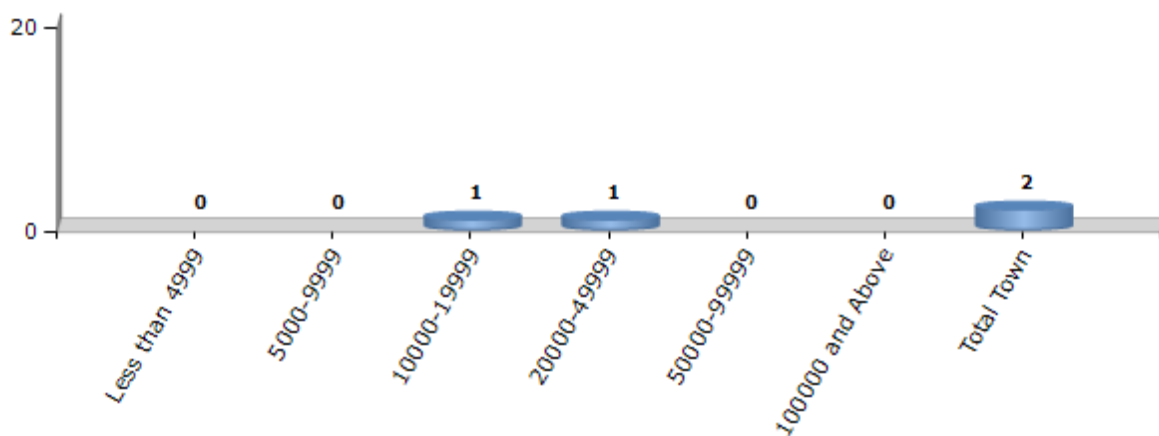
Number of Villages by Population Size - 2011



Number of Towns by Population Size - 2011

Less than 4999	5000-9999	10000-19999	20000-49999	50000-99999	100000 and Above	Total Town
0	0	1	1	0	0	2

Number of Towns by Population Size - 2011

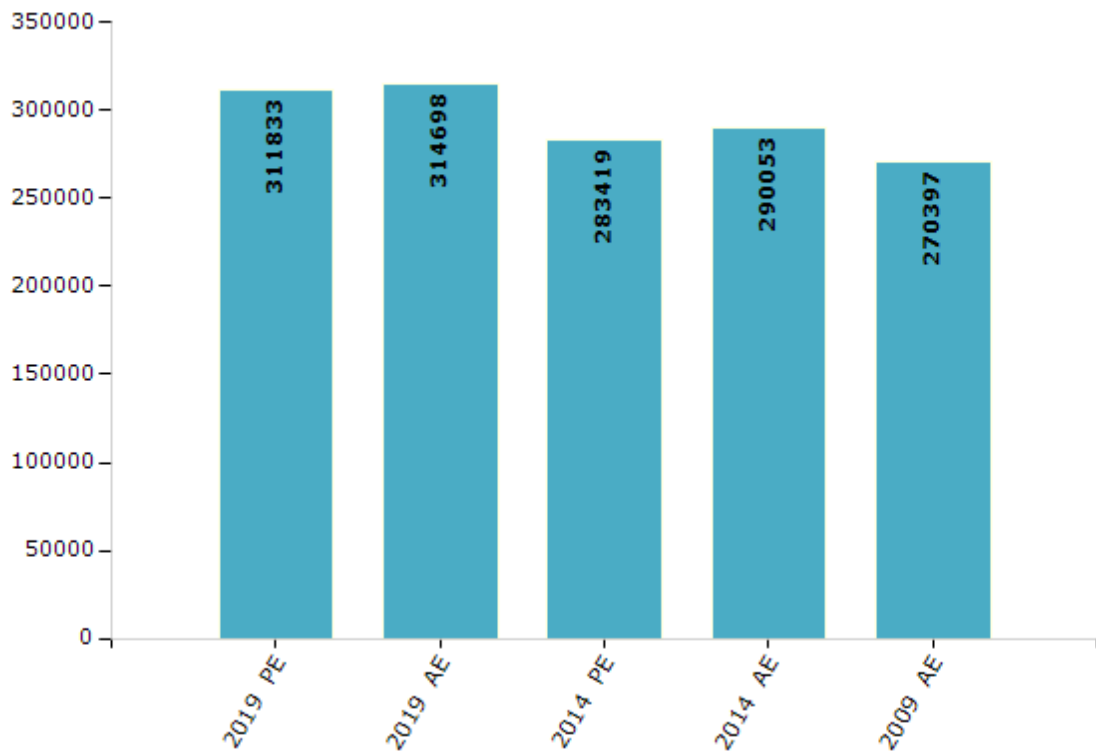


Electoral Features

Electors by Male & Female

Year	Male	Female	Others	Total	Year	Male	Female	Others	Total
2019 PE	158795	153034	4	311833	1999 AE	-	-	-	-
2019 AE	160047	154649	2	314698	1995 AE	-	-	-	-
2014 PE	147056	136356	7	283419	1990 AE	-	-	-	-
2014 AE	149999	140047	7	290053	1985 AE	-	-	-	-
2009 PE	-	-	-	-	1980 AE	-	-	-	-
2009 AE	139193	131204	-	270397	1978 AE	-	-	-	-
2004 PE	-	-	-	-	1972 AE	-	-	-	-
2004 AE	-	-	-	-	1967 AE	-	-	-	-
1999 PE	-	-	-	-	1962 AE	-	-	-	-

Number of Electors



Note : AE : Assembly Election, PE : Assembly Segment of Parliamentary Election

Historical Summary Election Results

Summary Result of Assembly Election - 2014

Candidate Name	Party	Votes	Votes %
Jagtap Virendra Walmik	INC	70879	35.6
Adsad Arunbhau Janardanrao	BJP	69905	35.11
Dhepe Abhijit Pravin	BSP	29229	14.68
Siddheshwar Raghunathrao Chavan	SHS	14161	7.11
Dnyaneshwar Dhane Patil	MNS	3091	1.55
Sharad Shankarrao Surjuse	CPI	2659	1.34
Pramod Bhaskarrao Khadse	IND	1274	0.64
Prashant Pandurangji Sorgiokar	IND	1112	0.56
Pramod Tarhekar	NCP	1068	0.54
Adv. Mahendra Haribhau Gajabe	IND	938	0.47
Prakash Shankarrao Chaware	IND	910	0.46
Adv.Arun Balapure	IND	635	0.32
Vinayak Tukaram Dudhe	BBM	615	0.31
Sanjay Krushnarao Madavi	GGP	577	0.29
Balkrishna Namdeorao Jadhao	APoI	373	0.19
Vaidya Ramesh Bapurao	RP(K)	364	0.18
Vinod Prabhakarrao Shingnapure	BMUP	337	0.17
Prof. Uddhao R. Parwe	RPI	243	0.12
Pundlik Devidas Moon	ARP	149	0.07
	NOTA	558	0.28

Polling Station Level Election Results

Number and Name of Polling Stations (PS) (2019 AE)

Number of Polling Stations	Name of Polling Stations	Number of Polling Stations	Name of Polling Stations
1	Z. P. Primary Marathi School Room No. 1	22	Z. P. Primary Marathi School Room No. 4
2	Z. P. Primary Marathi School Room No. 2	23	Z. P. Pre Secondary School New Buliding Room No. 1
3	Z. P. Pre Secondary School Room No. 1	24	Z. P. Pre Secondary School New Buliding Room No. 2
4	Z. P. Pre Secondary School Room No. 3	25	Z. P. Primary Marathi School Room No. 1
5	Z. P. Pre Secondary School Room No. 2	26	Z. P. Primary Marathi School Room No. 3
6	Z. P. Primary Marathi School Room No. 3	27	Z. P. Pre Secondary School Room No. 2
7	Z. P. Pre Secondary School Room No. 1	28	Z. P. Pre Secondary School Room No. 4
8	Z. P. Pre Secondary School Room No. 2	29	Z. P. Pre Secondary School Room No. 7
9	Z. P. Pre Secondary School Room No.3	30	Z. P. Primary School Room No. 1
10	Z. P. Pre Secondary School Room No.1	31	Z. P. Primary School Room No. 5
11	Z. P. Pre Secondary School Room N. 2	32	Z. P. Primary School Room No. 8
12	Z. P. Primary School Room No. 2	33	Z. P. Primary School Room No. 9
13	Z. P. Primary School Room No. 4	34	Z. P. Primary School Room No. 1
14	Z. P. Primary School Room No. 5	35	Z. P. Pre Secondary School Room No. 1
15	Z. P. Primary School Room No. 1	36	Z. P. Pre Secondary School Room No. 2
16	Z. P. Primary School Salora Khurd Room. N. 2	37	Z. P. Primary School Room No. 1
17	Z. P. Pre Secondary School Room No. 1	38	Z. P. Pre Secondary School Nimbhora Lahe Room No.
18	Z. P. Pre Secondary School Room No. 5	39	Z. P. Pre Secondary School Adaganv Khu. Room No.
19	Z. P. Primary Marathi School Room No. 1	40	Z. P. Primary School Room No. 1
20	Z. P. Primary Marathi School Room No. 2	41	Z. P. Pre Secondary School Room No. 1
21	Z. P. Primary Marathi School Room No. 3 (North B	42	Z. P. Pre Secondary School Room No. 2

Contd....

Polling Station Level Election Results

Polling Station-wise Votes Secured by Overall Top Five Parties in Dhamangaon Railway Assembly in Assembly Election (AE) under Wardha Parliamentary Constituency in Maharashtra (2019)

Number of Polling Station	Winner - Adsad Pratap Arunbhau (BJP)	Runner-up - Jagtap Virendra Walmikrao (INC)	3rd - Vishwakarma Nilesh Tarachand (VBA)	4th - Pravin Dinkarrao Ghuikhedkar (IND)	5th - Abhijit Pravin Dhepe (IND)	NOTA	Other	Total Votes Secured
36	147	304	14	2	1	0	11	479
37	365	275	16	3	0	3	16	678
38	122	158	10	1	11	0	6	308
39	53	135	143	1	24	1	10	367
40	182	304	218	0	0	2	21	727
41	92	160	102	2	8	2	15	381
42	204	134	40	3	0	2	7	390
43	158	152	78	0	12	2	22	424
44	120	172	108	1	13	1	24	439
45	204	140	38	0	3	4	21	410
46	343	233	41	2	0	2	18	639
47	468	315	28	3	1	2	16	833
48	430	306	34	7	0	2	25	804
49	198	128	87	2	8	1	18	442
50	310	285	17	1	0	2	5	620
51	364	183	62	4	0	2	22	637
52	294	196	72	5	3	5	24	599
53	260	221	219	5	2	2	80	789
54	252	218	232	2	6	10	46	766
55	293	324	101	1	2	1	17	739
56	316	224	130	2	0	0	54	726
57	191	118	116	0	1	2	11	439
58	155	125	161	2	3	2	13	461
59	305	214	45	4	0	2	15	585
60	295	232	25	4	0	6	13	575
61	280	180	14	5	1	2	14	496
62	195	190	15	5	6	1	20	432
63	189	380	42	11	0	7	21	650
64	121	212	49	3	0	1	9	395
65	192	234	33	1	3	1	13	477
66	240	147	26	5	6	1	12	437
67	285	241	39	9	3	3	17	597
68	452	327	24	5	1	1	20	830
69	354	231	36	0	0	2	30	653
70	249	251	66	3	2	1	31	603

Contd....

Polling Station Level Election Results

Winner, Runner-up and 3rd Party Position & Winning Margin According to Polling Stations in Dhamangaon Railway Assembly in Assembly Election (AE) under Wardha Parliamentary Constituency in Maharashtra (2019)

Polling Station Number	Winner Party	Winner Votes (%)	Runner-up Party	Runner-up Votes (%)	Winning Margin Votes (%)	Third Party	Third Party Votes (%)	Other Votes (%)
71	BJP	279 (50.45)	INC	233 (42.13)	46 (8.32)	VBA	19 (3.44)	22 (3.98)
72	BJP	204 (50.37)	INC	127 (31.36)	77 (19.01)	VBA	60 (14.81)	14 (3.46)
73	BJP	410 (52.77)	INC	342 (44.02)	68 (8.75)	IND (SDR)	8 (1.03)	17 (2.19)
74	INC	406 (49.21)	BJP	376 (45.58)	30 (3.63)	VBA	15 (1.82)	28 (3.39)
75	BJP	239 (35.51)	VBA	205 (30.46)	34 (5.05)	INC	202 (30.01)	27 (4.01)
76	BJP	243 (42.71)	INC	194 (34.09)	49 (8.62)	VBA	87 (15.29)	45 (7.91)
77	VBA	142 (32.57)	INC	133 (30.5)	9 (2.07)	BJP	130 (29.82)	31 (7.11)
78	VBA	615 (64.74)	INC	221 (23.26)	394 (41.48)	BJP	73 (7.68)	41 (4.32)
79	VBA	336 (42.64)	INC	289 (36.68)	47 (5.96)	BJP	118 (14.97)	45 (5.71)
80	INC	276 (39.04)	BJP	234 (33.1)	42 (5.94)	VBA	184 (26.03)	13 (1.84)
81	BJP	169 (36.19)	INC	144 (30.84)	25 (5.35)	VBA	138 (29.55)	16 (3.43)
82	VBA	204 (35.6)	BJP	178 (31.06)	26 (4.54)	INC	175 (30.54)	16 (2.79)
83	BJP	190 (37.92)	INC	161 (32.14)	29 (5.78)	VBA	124 (24.75)	26 (5.19)
84	BJP	139 (37.17)	VBA	110 (29.41)	29 (7.76)	INC	106 (28.34)	19 (5.08)
85	BJP	279 (38.32)	VBA	218 (29.95)	61 (8.37)	INC	206 (28.3)	25 (3.43)
86	INC	266 (33.5)	BJP	260 (32.75)	6 (0.75)	VBA	227 (28.59)	41 (5.16)
87	BJP	233 (37.34)	INC	199 (31.89)	34 (5.45)	VBA	162 (25.96)	30 (4.81)
88	BJP	216 (38.64)	VBA	171 (30.59)	45 (8.05)	INC	159 (28.44)	13 (2.33)
89	BJP	357 (45.19)	VBA	251 (31.77)	106 (13.42)	INC	160 (20.25)	22 (2.78)
90	INC	179 (40.5)	VBA	160 (36.2)	19 (4.3)	BJP	84 (19)	19 (4.3)
91	BJP	155 (41.33)	INC	147 (39.2)	8 (2.13)	VBA	60 (16)	13 (3.47)
92	BJP	310 (43.79)	INC	278 (39.27)	32 (4.52)	VBA	96 (13.56)	24 (3.39)
93	INC	244 (45.69)	BJP	148 (27.72)	96 (17.97)	VBA	122 (22.85)	20 (3.75)
94	VBA	248 (33.51)	INC	237 (32.03)	11 (1.48)	BJP	232 (31.35)	23 (3.11)
95	VBA	264 (50.57)	BJP	112 (21.46)	152 (29.11)	INC	98 (18.77)	48 (9.2)
96	INC	192 (33.57)	VBA	191 (33.39)	1 (0.18)	BJP	157 (27.45)	32 (5.59)
97	BJP	263 (48.79)	INC	172 (31.91)	91 (16.88)	VBA	46 (8.53)	58 (10.76)
98	BJP	70 (48.61)	INC	55 (38.19)	15 (10.42)	IND (APD)	11 (7.64)	8 (5.56)
99	INC	370 (47.13)	BJP	264 (33.63)	106 (13.5)	VBA	86 (10.96)	65 (8.28)
100	BJP	282 (49.56)	INC	227 (39.89)	55 (9.67)	IND (SAV)	12 (2.11)	48 (8.44)
101	BJP	400 (52.08)	INC	165 (21.48)	235 (30.6)	IND (APD)	121 (15.76)	82 (10.68)
102	VBA	96 (34.16)	INC	86 (30.6)	10 (3.56)	BJP	69 (24.56)	30 (10.68)
103	BJP	259 (47.96)	INC	128 (23.7)	131 (24.26)	VBA	104 (19.26)	49 (9.07)
104	INC	424 (52.8)	BJP	259 (32.25)	165 (20.55)	VBA	86 (10.71)	34 (4.23)
105	INC	284 (59.17)	BJP	117 (24.38)	167 (34.79)	VBA	49 (10.21)	30 (6.25)

Contd....

Socio-Economic Amenities - Rural

Access to Education Facilities

Particulars	Number of Villages (% of Population)				
	Available	Not Available	If Not Available (Distance of Nearest Facility)		
			A	B	C
Govt. Primary School	269 (99)	24 (1)	22 (1)	0 (0)	0 (0)
Private Primary School	3 (9)	290 (91)	2 (0)	0 (0)	0 (0)
Govt. Middle School	151 (80)	142 (20)	66 (10)	51 (6)	0 (0)
Private Middle School	17 (12)	276 (88)	18 (3)	6 (1)	0 (0)
Govt. Secondary School	61 (47)	232 (53)	64 (14)	49 (9)	55 (13)
Private Secondary School	1 (0)	292 (100)	34 (8)	24 (6)	5 (1)
Govt. Senior Secondary School	29 (31)	264 (69)	49 (10)	72 (18)	65 (20)
Private Senior Secondary School	1 (0)	292 (100)	31 (7)	26 (7)	20 (6)
Govt. Arts and Science Degree College	1 (3)	292 (97)	10 (5)	41 (9)	128 (41)
Private Arts and Science Degree College	1 (4)	292 (96)	13 (4)	40 (14)	59 (20)
Govt. Engineering College	0 (0)	293 (100)	6 (3)	18 (4)	182 (61)
Private Engineering College	0 (0)	293 (100)	6 (2)	23 (9)	58 (21)
Govt. Medicine College	0 (0)	293 (100)	2 (0)	15 (4)	193 (65)
Private Medicine College	0 (0)	293 (100)	0 (0)	6 (3)	77 (27)
Govt. Management Institute	0 (0)	293 (100)	2 (1)	7 (2)	208 (72)
Private Management Institute	0 (0)	293 (100)	2 (0)	4 (3)	70 (23)
Govt. Polytechnic	0 (0)	293 (100)	5 (2)	24 (7)	207 (72)
Private Polytechnic	0 (0)	293 (100)	3 (0)	10 (4)	44 (15)
Govt. Vocational Training School/ITI	0 (0)	293 (100)	5 (2)	24 (7)	206 (68)
Private Vocational Training School/ITI	1 (4)	292 (96)	3 (0)	10 (4)	44 (15)
Govt. Non Formal Training Centre	0 (0)	293 (100)	2 (1)	7 (2)	208 (72)
Private Non Formal Training Centre	0 (0)	293 (100)	2 (0)	4 (3)	70 (23)
Govt. School For Disabled	0 (0)	293 (100)	2 (1)	7 (2)	208 (72)
Private School For Disabled	0 (0)	293 (100)	2 (0)	4 (3)	70 (23)
Government Others	0 (0)	293 (100)	0 (0)	0 (0)	0 (0)
Private Others	2 (7)	291 (93)	0 (0)	0 (0)	0 (0)

Note : Distance A : Less than 5 km; B : Between 5-10 km; C : 10+ km.; Source : Data Analysis is based on 2011 Census.

DISCLAIMER

The Terms of Use and Disclaimer of Datanet India Private Limited (hereinafter referred to as "Datanet") for use of this analysis report of **Dhamangaon Railway Assembly Constituency (Dhamangaon Railway Vidhan Sabha) :-**

1. **Assembly Factbook™** is a Registered Trade Mark owned by Datanet.
2. All the maps are sketched and graphical representation only and have not been drawn to the scale and also not to represent the actual geographical area or boundary of the unit.
3. The data for the aforesaid analysis is based on authentic sources and has been culled from the various publications of Census, CSO and NSSO for district and block level data, various central and state government departments, Central & State Elections Commissions and the concerned Returning Officers' releases, Electoral Rolls, Election results and allied publications, internal assessment, surveys, estimates and analysis. Therefore, certain adjustment of data at micro level may have been done to arrive closer to the macro data.
4. Data have been provided on an "As Is" and "As AVAILABLE" basis
5. The colours shown in the maps or diagram and charts of a particular party, alliance or AC are indicative and do not represent them.
6. This publication which includes maps, sheets, graphs and data would be the property under copyright of Datanet only. The user may use these for its internal study, analysis and research purposes. It's public display, re-selling or any commercial uses by the user are not allowed.
7. Datanet has taken due care and caution in compilation and processing of data and allied information, but does not guarantee the accuracy, adequacy or completeness of any information/analysis and will be not responsible for any errors or omissions or for the results obtained from the use of such information/analysis.
8. All the contents for the publication have been culled from various authentic sources and Datanet reasonably believes such sources to be reliable, but does not make any representations, express or implied as to the accuracy or fitness of use of such information. The information or contents of the information/analysis do not constitute advice and should not be relied upon in making (or refraining from making) any decision. Any reliance placed upon the information provided by Datanet is the sole responsibility and strictly at the user's risk.
9. In no event will Datanet be liable for any damages (including, without limitation, damages for loss of business projects, or loss of profits) arising in contract, tort or otherwise from the use of or inability to use any of its contents, or from any action taken (or refrained from being taken) as a result of using the analysis or any of its contents. Datanet its directors, owners, editors, officials, employees, distributor and agents or any associate will not be liable for any errors in the information contained or any consequences arising from the use of the contents of the provided information/analysis.
10. If any provision of these terms and conditions is held invalid or illegal or unenforceable for any reason by any court of competent jurisdiction, such provision shall be severed and the remainder of provisions of the terms and conditions shall continue in full force and effect as if the Term of Use had been executed with the invalid, illegal or unenforceable provision eliminated.
11. If there are any discrepancies in the information provided, please bring it to attention of Datanet for suitable rectification measures.

**Buy Online This Complete Book At
Datanet India eBooks Store**

www.indiastatpublications.com

or go directly at

[http://www.indiastatpublications.com/
Assembly_factbook/Maharashtra/Wardha/
Dhamangaon_Railway](http://www.indiastatpublications.com/Assembly_factbook/Maharashtra/Wardha/Dhamangaon_Railway)

 **indiastat**elections

ISBN : 978-93-86662-42-2



9 789386 662422