



Maharashtra

Assembly Factbook™

Hinganghat Assembly Constituency



Key Electoral Data of Hinganghat
Assembly Constituency (Vidhan Sabha)

Maharashtra

Assembly Factbook™

Hinganghat Assembly Constituency



Hinganghat Vidhan Sabha

Editor & Director

Dr. R.K. Thukral

Research Editor

Dr. Shafeeq Rahman

Compiled, Researched and Published by Datanet India Pvt. Ltd.

D-100, 1st Floor,

Okhla Industrial Area, Phase-I,
New Delhi- 110020.

Ph.: 91-11- 43580781-84

Email : support@indiastatpublications.com

Website : www.indiastatelections.com

Online Book Store :

www.indiastatpublications.com

Report No. : AFB/MH-046-0125

ISBN : 978-93-86662-44-6

First Edition : January, 2018

Eighth Updated Edition : January, 2025

Price : Rs.11500/-

US\$ 310

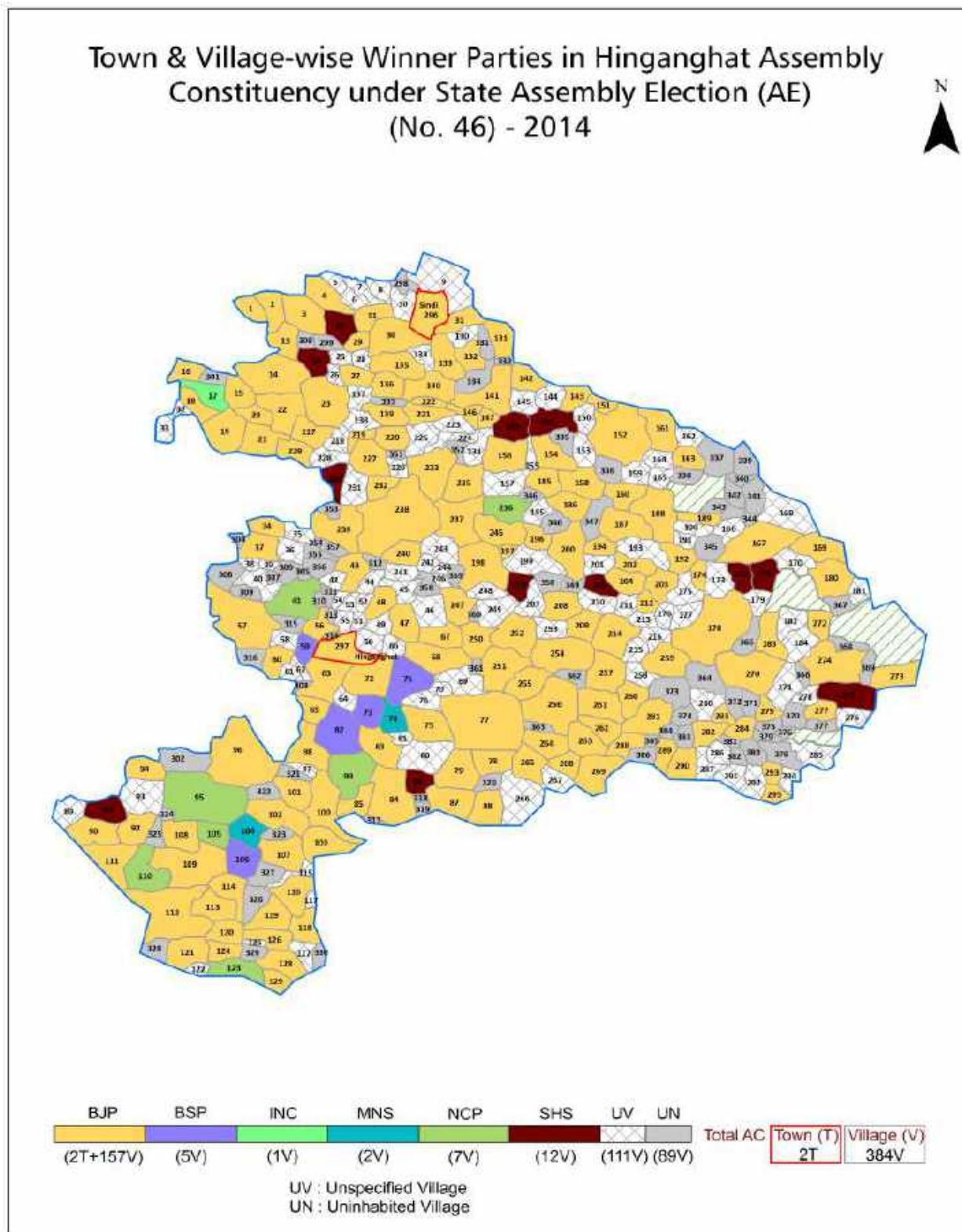
© Datanet India Pvt. Ltd.

All rights reserved. No part of this book may be reproduced, stored in a retrieval system or transmitted in any form or by any means, mechanical photocopying, photographing, scanning, recording or otherwise without the prior written permission of the publisher. Please refer to Disclaimer at page no. 216 for the use of this publication.

Printed in India

No.	Particulars	Page No.
	Introduction	
1	Assembly Constituency - (Vidhan Sabha) at a Glance Features of Assembly as per Delimitation Commission of India (2008)	1-2
	Location and Political Maps	
2	Location Map Boundaries of Assembly Constituency - (Vidhan Sabha in District Boundaries of Assembly Constituency under Parliamentary Constituency - (Lok Sabha) Town & Village-wise Winner Parties- 2024-PE, 2024-AE, 2019-PE, 2019-AE, 2014-PE, 2014-AE	3-10
	Administrative Setup (2011)	
3	District Sub-district Towns Villages Inhabited Villages Uninhabited Villages Village Panchayat Intermediate Panchayat	11-27
	Demographics (2011)	
4	Population Households Rural/Urban Population Towns and Villages by Population Size Sex Ratio (Total & 0-6 Years) Religious Population Social Population Literacy Rate	28-29
	Electoral Features	
5	Important Dates of Last Elections Held Electors by Gender Service Electors Voters Voters Turnout Polling Stations & Average Number of Electors per Polling Station Electors by Age Group Present Elected Representatives	30-35
	Historical Summary Election Results	
6	Vote Share of Major Parties Winning Margin (Number & Percentage Polarity of Parties Summary Result of Assembly Segment of Parliamentary Elections 2024, 2019, 2014, 2009, 2004 and 1999 Summary Result of Assembly Elections 2024, 2019, 2014, 2009, 2004, 1999, 1995, 1990, 1985, 1980, 1978, 1972, 1967 and 1962	36-57
	Polling Station Level Election Results	
7	Name and Number of Polling Station 2024-PE, 2024-AE, 2019-PE, 2019-AE, 2014-PE, 2014-AE Polling Station-wise Electors, Voters & Voters Turnout 2024-PE, 2024-AE, 2019-PE, 2019-AE, 2014-PE, 2014-AE Polling Station wise Elections Results 2024-PE, 2024-AE, 2019-PE, 2019-AE, 2014-PE, 2014-AE	58-194
	Share of Assembly Constituency	
8	Share of Assembly Constituency - (Vidhan Sabha) in State, District and Parliamentary Constituency - (Lok Sabha)	195
	Socio-Economic Amenities (2011)	
9	Access to Administrative Units Agricultural, Manufacturing and Industrial Commodities Demographic Indicators Education Health & Manpower Drinking Water Supply Sanitation Entertainment and Recreations Infrastructure Power Food Allocation Distribution and Marketing of Agriculture Commodities Infrastructure Transport and Road Infrastructure Communication Banking and Financial Services Land Use Irrigation Source	197-211
10	Abbreviation & Sources	213-214
11	Disclaimer	216

Location & Political Map



Administrative Setup

List of Village Panchayat & Intermediate Panchayat (Block) Name - 2011

Village Name	Village Panchayat Name	Intermediate Panchayat Name
Ajansara	Asjansara	Hinganghat
Ajanti	-	Hinganghat
Ajda	Ajda	Samudrapur
Algaon	Algaon	Seloo
Anjangaon	Khapri	Seloo
Antapur	Antapur	Hinganghat
Antargaon	Antargaon	Samudrapur
Arambha	Arambha	Samudrapur
Arvi	Faridpur	Samudrapur
Ashta	Ashta	Samudrapur
Ashti	Wani	Hinganghat
Asola	Asola	Samudrapur
Aurangapur	Aurangapur	Samudrapur
Aurangpur	Aurangpur	Samudrapur
Balharpur	Narayan	Samudrapur
Bambarda	Dhonduda	Hinganghat
Barbadi	Barbadi	Samudrapur
Barfa	Barfa	Samudrapur
Bawapur	Bawapur	Samudrapur
Belghat	Partha	Samudrapur
Belodi	Helodi	Seloo
Bhawanpur	Ghodgaon	Samudrapur
Bhiwapur	Bhivapur	Hinganghat
Bhosa	Bhosa	Samudrapur
Bodkha	Wadgaon	Samudrapur
Bodkha Rith	Bodkha Rith	Samudrapur
Bondsula	Bondsula	Seloo
Bopapur	Bhopapur	Hinganghat
Borgaon	Helodi	Seloo

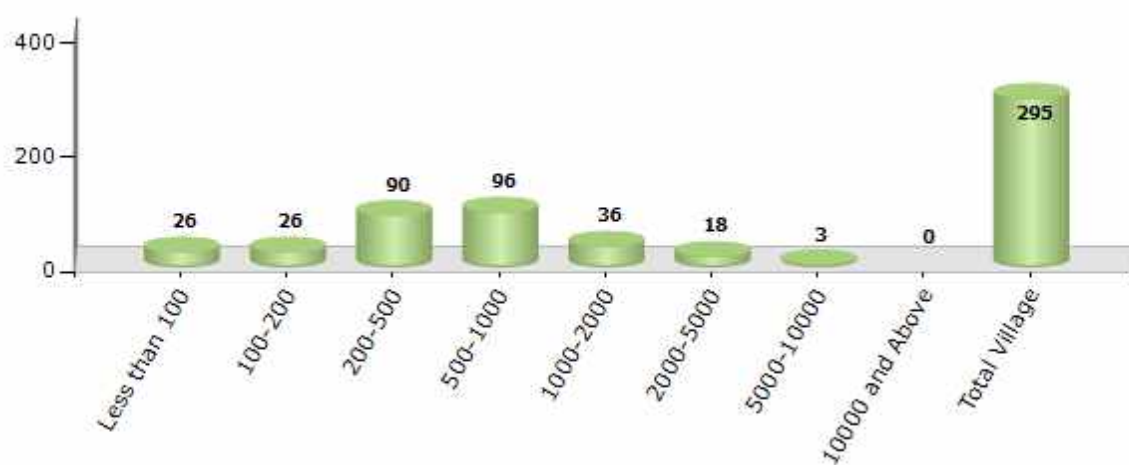
Contd....

Demographics

Number of Villages by Population Size - 2011

Less than 100	100-200	200-500	500-1000	1000-2000	2000-5000	5000-10000	10000 and Above	Total Village
26	26	90	96	36	18	3	0	295

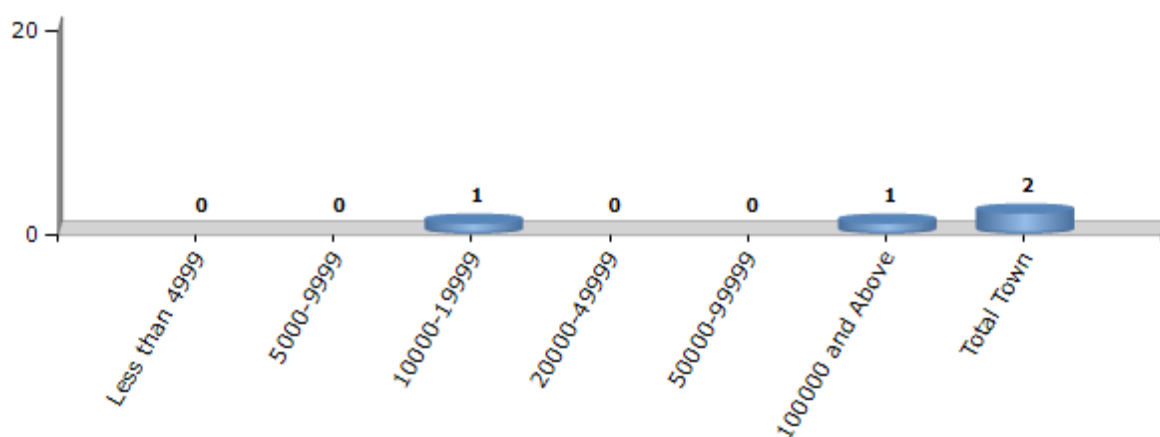
Number of Villages by Population Size - 2011



Number of Towns by Population Size - 2011

Less than 4999	5000-9999	10000-19999	20000-49999	50000-99999	100000 and Above	Total Town
0	0	1	0	0	1	2

Number of Towns by Population Size - 2011

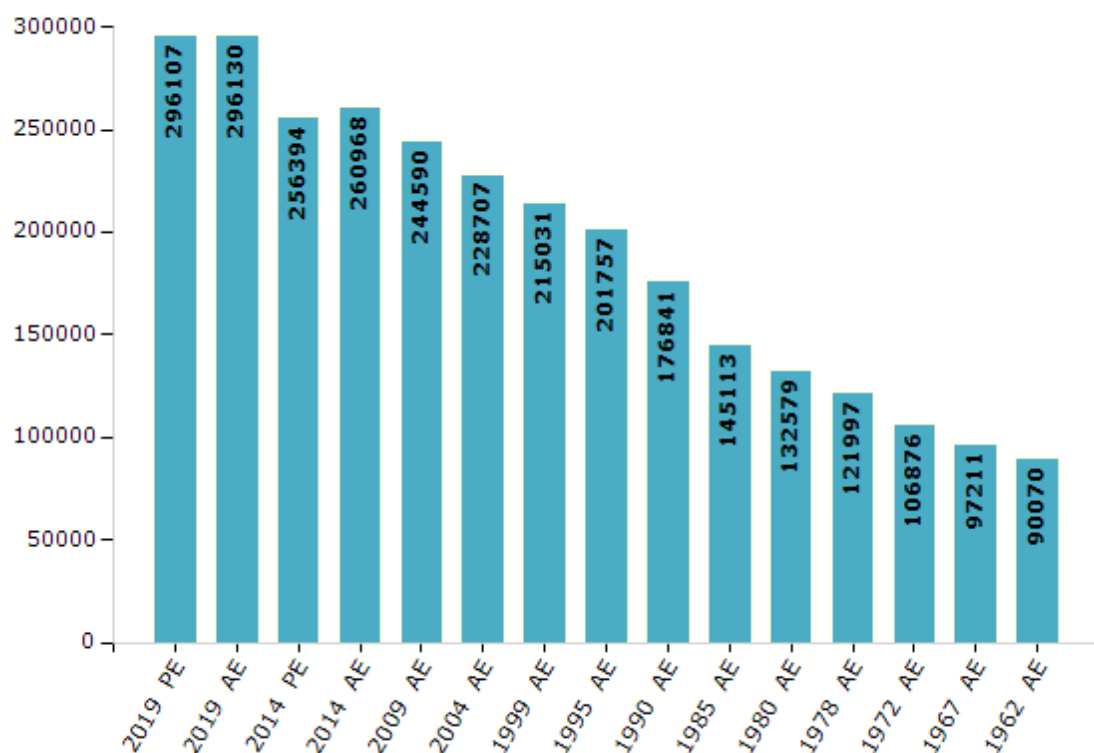


Electoral Features

Electors by Male & Female

Year	Male	Female	Others	Total	Year	Male	Female	Others	Total
2019 PE	153084	143023	0	296107	1999 AE	113080	101951	-	215031
2019 AE	152793	143337	0	296130	1995 AE	106737	95020	-	201757
2014 PE	135298	121095	1	256394	1990 AE	94762	82079	-	176841
2014 AE	137238	123729	1	260968	1985 AE	75335	69778	-	145113
2009 PE	-	-	-	-	1980 AE	68449	64130	-	132579
2009 AE	128273	116317	-	244590	1978 AE	62186	59811	-	121997
2004 PE	-	-	-	-	1972 AE	53850	53026	-	106876
2004 AE	120745	107962	-	228707	1967 AE	-	-	-	97211
1999 PE	-	-	-	-	1962 AE	-	-	-	90070

Number of Electors



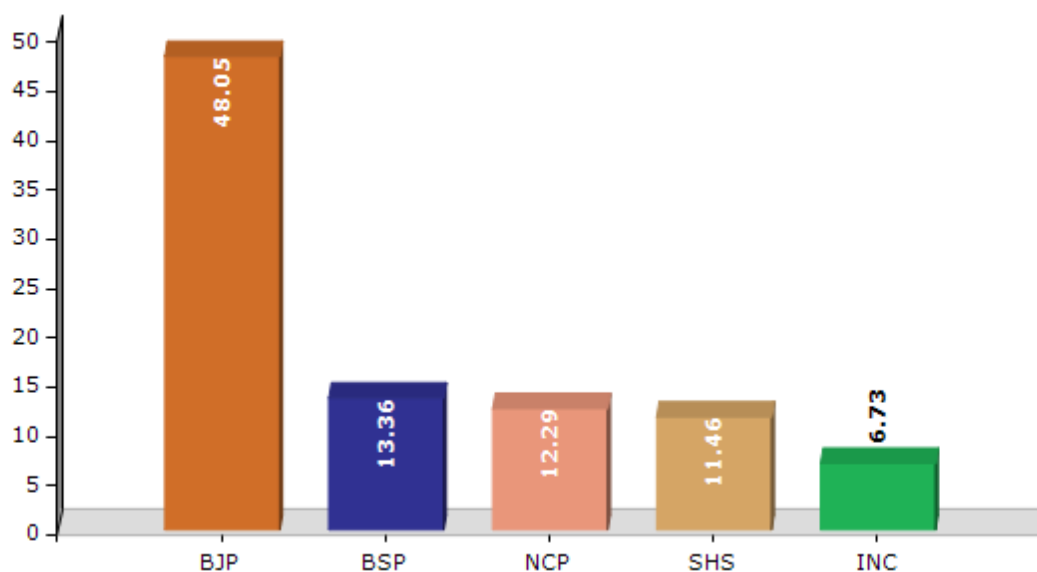
Note : AE : Assembly Election, PE : Assembly Segment of Parliamentary Election

Historical Summary Election Results

Summary Result of Assembly Election - 2014

Candidate Name	Party	Votes	Votes %
Kunawar Samir Trambakrao	BJP	90275	48.05
Telang Pralay Bhaurao	BSP	25100	13.36
Pro. Raju Alias Mohan Wasudev Timande	NCP	23083	12.29
Ashok Shamraoji Shinde	SHS	21523	11.46
Usha Arun Thute	INC	12645	6.73
Atul Namdeo Wandile	MNS	7310	3.89
Gaju Kubade	IND	1598	0.85
Pravin Narayanrao Upase	IND	1456	0.78
Kisna Natthuji Vyapari	IND	1112	0.59
Gajanan Laxman Sonvane	IND	904	0.48
Vinod Zamaji Uike	GGP	656	0.35
Jagannath Nilkanth Raut	IND	515	0.27
Sau. Latatai Narhari Thool	BMUP	368	0.2
Dr.Moreshwar Ramji Nagrale	RPI	365	0.19
	NOTA	951	0.51

Votes Percentage of Top Parties - 2014



Polling Station Level Election Results

Number and Name of Polling Stations (PS) (2019 AE)

Number of Polling Stations	Name of Polling Stations	Number of Polling Stations	Name of Polling Stations
1	Nagar Parishad Kasturaba Pra. Mulinchi Shala Sindi	22	Jilha Parishad Prathamik Shala, Juni Imarat Khapar
2	Nagar Parishad Kasturaba Prathamik Mulinchi Shala	23	Jilha Parishad Ucch Prathamik Shala, Palasaganv (b
3	Nagar Parishad Rajendra Prathamik Shala Uttar Bhag	24	Jilha Parishad Ucch Prathamik Shala, Palasaganv (b
4	Kesarimal Nagar Vidyalay Sindi Railway Veer Savark	25	Jilha Parishad Prathamik Shala, Marada
5	Kesarimal Nagar Vidyalay Sindi Railway Pu. Bhag Kh	26	Jilha Parishad Ucch Prathamik Shala, Kandhali
6	Kesarimal Nagar Vidyalay Sindi Railway East Bhag K	27	Gramanchayat Karyalay Kandhali
7	Nagar Parishad Nehru Vidyalay Sindi Railway Pashch	28	Jilha Parishad Ucch Prathamik Shala, Faridapur
8	Nagar Parishad Nehru Vidyalay Sindi Railway West B	29	Jilha Parishad Prathamik Mulinchi Shala (mukhy Hal
9	Nagar Parishad Tilak Prathamik Shala . Sindi Railway	30	Jilha Parishad Prathamik Munlichhi Shala ,dakshin B
10	Nagar Parishad Nehru Kanisht Vidyalay . Sindi Rail	31	Jilha Parishad Kendriy Prathamik Mulinchi Shala Gi
11	Jilha Parishad Prathamik Shala Digras	32	Jilha Parishad Kendriy Prathamik Mulinchi Shala Gi
12	Jilha Parishad Prathamik Shala Vikhani (navin Imar	33	Gramapanchayat Karyalay Girad (Dakshin Bhag)
13	Jilha Parishad Ucch Prathamik Shala Barabadi	34	Gramapanchayat Karyalay Girad (uttar Bhag)
14	Jilha Parishad Ucch Prathamik Shala Umari	35	Jilha Parishad Prathamik Shala Ram Nagar
15	Jilha Parishad Pra Shala Kurla	36	Jilha Parishad Ucch Prathamik Shala Bhosa
16	Jilha Parishad Ucch Prathamik Shala, Dhamanaganv	37	Jilha Parishad Prathamik Shala Tulajapur Navin Ima
17	Jilha Parishad Prathamik Shala Khursapar	38	Jilha Parishad Kendra Prathamik Shala Daheganv (go
18	Jilha Parishad Ucch Prathamik Shala, Vayaganv (go	39	Gramapanchayat Karyalay Daheganv (gosavi)
19	Jilha Parishad Ucch Prathamik Shala, Vayaganv (go	40	Jilha Parishad Prathamik Kendra Shala (A),Dahegaon
20	Gramapanchayat Karyalay Kalmana	41	Jilha Parishad Prathamik Shala Ajanaganv
21	Jilha Parishad Ucch Prathamik Shala, Helodi Navin	42	Jilha Parishad Prathamik Shala Dhapaki

Contd....

Polling Station Level Election Results

Polling Station-wise Votes Secured by Overall Top Five Parties in Hinganghat Assembly in Assembly Election (AE) under Wardha Parliamentary Constituency in Maharashtra (2019)

Number of Polling Station	Winner - Samir Trimbakrao Kunawar (BJP)	Runner-up - Raju Alias Mohan Wasudeorao Timande (NCP)	3rd - Ashok Shamrao Shinde (IND)	4th - Dr Umesh Somaji Waware (VBA)	5th - Vilas Nanaji Tembhare (BSP)	NOTA	Other	Total Votes Secured
36	521	132	34	27	13	10	26	763
37	183	136	3	13	17	7	17	376
38	328	156	17	90	34	7	108	740
39	312	136	47	15	5	6	35	556
40	213	165	31	15	17	4	55	500
41	81	28	9	3	5	2	110	238
42	246	57	211	18	8	12	81	633
43	228	41	39	7	34	3	6	358
44	197	19	5	16	5	1	12	255
45	114	17	36	9	2	1	29	208
46	312	54	51	49	6	2	17	491
47	230	24	35	9	8	2	8	316
48	197	28	43	14	5	0	131	418
49	226	39	51	4	9	0	12	341
50	447	115	65	7	25	3	44	706
51	82	13	133	2	3	1	5	239
52	335	127	142	10	72	6	124	816
53	371	54	131	11	29	3	54	653
54	191	123	9	11	14	9	143	500
55	298	109	83	36	26	5	26	583
56	206	40	26	10	3	1	16	302
57	439	94	6	12	5	2	19	577
58	301	132	12	37	27	2	13	524
59	218	61	55	33	8	4	7	386
60	329	155	136	19	30	4	54	727
61	404	101	7	58	4	4	74	652
62	208	54	2	9	61	0	81	415
63	227	45	22	4	14	2	63	377
64	231	66	136	21	5	2	14	475
65	326	181	107	22	14	4	69	723
66	73	6	107	3	2	0	76	267
67	222	66	53	49	12	6	27	435
68	389	167	108	32	36	6	44	782
69	299	30	31	12	25	0	32	429
70	522	97	54	35	21	2	57	788

Contd....

Polling Station Level Election Results

Winner, Runner-up and 3rd Party Position & Winning Margin According to Polling Stations in Hinganghat Assembly in Assembly Election (AE) under Wardha Parliamentary Constituency in Maharashtra (2019)

Polling Station Number	Winner Party	Winner Votes (%)	Runner-up Party	Runner-up Votes (%)	Winning Margin Votes (%)	Third Party	Third Party Votes (%)	Other Votes (%)
71	BJP	656 (71.77)	IND (ASS)	106 (11.6)	550 (60.17)	NCP	95 (10.39)	57 (6.24)
72	BJP	414 (57.18)	NCP	160 (22.1)	254 (35.08)	VBA	85 (11.74)	65 (8.98)
73	BJP	205 (49.16)	IND (ASS)	168 (40.29)	37 (8.87)	NCP	16 (3.84)	28 (6.71)
74	BJP	378 (63.32)	NCP	130 (21.78)	248 (41.54)	IND (ASS)	33 (5.53)	56 (9.38)
75	BJP	279 (60.52)	NCP	101 (21.91)	178 (38.61)	BSP	27 (5.86)	54 (11.71)
76	BJP	199 (56.7)	NCP	80 (22.79)	119 (33.91)	IND (ASS)	38 (10.83)	34 (9.69)
77	BJP	351 (53.75)	NCP	216 (33.08)	135 (20.67)	IND (ASS)	25 (3.83)	61 (9.34)
78	BJP	180 (45.8)	NCP	85 (21.63)	95 (24.17)	IND (ASS)	54 (13.74)	74 (18.83)
79	BJP	189 (31.61)	IND (ASS)	98 (16.39)	91 (15.22)	NCP	72 (12.04)	239 (39.97)
80	BJP	87 (26.28)	IND (ASS)	74 (22.36)	13 (3.92)	VBA	45 (13.6)	125 (37.76)
81	BJP	219 (42.86)	GGP	114 (22.31)	105 (20.55)	IND (ASS)	58 (11.35)	120 (23.48)
82	BJP	176 (47.57)	NCP	60 (16.22)	116 (31.35)	IND (ASS)	46 (12.43)	88 (23.78)
83	BJP	528 (67.43)	NCP	118 (15.07)	410 (52.36)	VBA	63 (8.05)	74 (9.45)
84	BJP	590 (77.63)	IND (ASS)	56 (7.37)	534 (70.26)	NCP	55 (7.24)	59 (7.76)
85	BJP	417 (50.67)	NCP	280 (34.02)	137 (16.65)	IND (ASS)	35 (4.25)	91 (11.06)
86	BJP	483 (55.2)	NCP	251 (28.69)	232 (26.51)	BSP	49 (5.6)	92 (10.51)
87	BJP	416 (49.23)	NCP	238 (28.17)	178 (21.06)	BSP	70 (8.28)	121 (14.32)
88	BJP	505 (58.31)	NCP	209 (24.13)	296 (34.18)	IND (ASS)	59 (6.81)	93 (10.74)
89	BJP	311 (56.44)	GGP	70 (12.7)	241 (43.74)	NCP	63 (11.43)	107 (19.42)
90	BJP	362 (50.35)	IND (ASS)	206 (28.65)	156 (21.7)	GGP	54 (7.51)	97 (13.49)
91	BJP	197 (56.13)	IND (ASS)	40 (11.4)	157 (44.73)	NCP	36 (10.26)	78 (22.22)
92	BJP	515 (69.88)	NCP	84 (11.4)	431 (58.48)	VBA	44 (5.97)	94 (12.75)
93	BJP	215 (53.75)	GGP	78 (19.5)	137 (34.25)	NCP	60 (15)	47 (11.75)
94	BJP	287 (64.35)	NCP	64 (14.35)	223 (50)	IND (ASS)	59 (13.23)	36 (8.07)
95	BJP	355 (59.17)	NCP	66 (11)	289 (48.17)	VBA	52 (8.67)	127 (21.17)
96	BJP	499 (70.28)	NCP	139 (19.58)	360 (50.7)	IND (ASS)	27 (3.8)	45 (6.34)
97	BJP	324 (64.29)	NCP	74 (14.68)	250 (49.61)	IND (ASS)	68 (13.49)	38 (7.54)
98	BJP	326 (59.06)	IND (ASS)	74 (13.41)	252 (45.65)	NCP	65 (11.78)	87 (15.76)
99	BJP	309 (64.38)	IND (ASS)	68 (14.17)	241 (50.21)	NCP	31 (6.46)	72 (15)
100	BJP	299 (40.46)	NCP	274 (37.08)	25 (3.38)	IND (ASS)	98 (13.26)	68 (9.2)
101	BJP	139 (36.2)	IND (ASS)	93 (24.22)	46 (11.98)	NCP	79 (20.57)	73 (19.01)
102	BJP	240 (35.66)	IND (ASS)	117 (17.38)	123 (18.28)	NCP	94 (13.97)	222 (32.99)
103	NCP	244 (39.48)	BJP	229 (37.06)	15 (2.42)	GGP	59 (9.55)	86 (13.92)
104	BJP	380 (62.71)	NCP	189 (31.19)	191 (31.52)	IND (ASS)	17 (2.81)	20 (3.3)
105	BJP	283 (86.81)	NCP	33 (10.12)	250 (76.69)	IND (ASS)	3 (0.92)	7 (2.15)

Contd....

Socio-Economic Amenities - Rural

Access to Education Facilities

Particulars	Number of Villages (% of Population)				
	Available	Not Available	If Not Available (Distance of Nearest Facility)		
			A	B	C
Govt. Primary School	266 (99)	29 (1)	28 (0)	0 (0)	0 (0)
Private Primary School	7 (14)	288 (86)	1 (0)	0 (0)	0 (0)
Govt. Middle School	117 (72)	178 (28)	94 (16)	80 (12)	0 (0)
Private Middle School	15 (21)	280 (79)	4 (1)	0 (0)	0 (0)
Govt. Secondary School	42 (42)	253 (58)	91 (21)	121 (28)	22 (4)
Private Secondary School	2 (4)	293 (96)	9 (2)	9 (2)	1 (1)
Govt. Senior Secondary School	17 (24)	278 (76)	50 (14)	134 (37)	70 (17)
Private Senior Secondary School	2 (4)	293 (96)	9 (2)	8 (2)	6 (2)
Govt. Arts and Science Degree College	0 (0)	295 (100)	27 (9)	50 (17)	184 (57)
Private Arts and Science Degree College	2 (6)	293 (94)	7 (4)	7 (2)	18 (5)
Govt. Engineering College	1 (3)	294 (97)	3 (1)	6 (3)	228 (71)
Private Engineering College	0 (0)	295 (100)	0 (0)	3 (0)	54 (21)
Govt. Medicine College	0 (0)	295 (100)	1 (0)	4 (2)	240 (79)
Private Medicine College	0 (0)	295 (100)	0 (0)	2 (0)	48 (19)
Govt. Management Institute	0 (0)	295 (100)	1 (0)	8 (3)	231 (75)
Private Management Institute	0 (0)	295 (100)	1 (1)	2 (1)	52 (21)
Govt. Polytechnic	0 (0)	295 (100)	0 (0)	14 (5)	247 (82)
Private Polytechnic	0 (0)	295 (100)	2 (1)	0 (0)	32 (12)
Govt. Vocational Training School/ITI	0 (0)	295 (100)	0 (0)	14 (5)	244 (75)
Private Vocational Training School/ITI	5 (10)	290 (90)	2 (1)	0 (0)	30 (9)
Govt. Non Formal Training Centre	0 (0)	295 (100)	1 (0)	8 (3)	231 (75)
Private Non Formal Training Centre	0 (0)	295 (100)	1 (1)	2 (1)	52 (21)
Govt. School For Disabled	0 (0)	295 (100)	1 (0)	8 (3)	231 (75)
Private School For Disabled	0 (0)	295 (100)	1 (1)	2 (1)	52 (21)
Government Others	0 (0)	295 (100)	0 (0)	0 (0)	0 (0)
Private Others	0 (0)	295 (100)	0 (0)	0 (0)	0 (0)

Note : Distance A : Less than 5 km; B : Between 5-10 km; C : 10+ km.; Source : Data Analysis is based on 2011 Census.

DISCLAIMER

The Terms of Use and Disclaimer of Datanet India Private Limited (hereinafter referred to as "Datanet") for use of this analysis report of **Hinganghat Assembly Constituency (Hinganghat Vidhan Sabha)** :-

1. **Assembly Factbook™** is a Registered Trade Mark owned by Datanet.
2. All the maps are sketched and graphical representation only and have not been drawn to the scale and also not to represent the actual geographical area or boundary of the unit.
3. The data for the aforesaid analysis is based on authentic sources and has been culled from the various publications of Census, CSO and NSSO for district and block level data, various central and state government departments, Central & State Elections Commissions and the concerned Returning Officers' releases, Electoral Rolls, Election results and allied publications, internal assessment, surveys, estimates and analysis. Therefore, certain adjustment of data at micro level may have been done to arrive closer to the macro data.
4. Data have been provided on an "As Is" and "As AVAILABLE" basis
5. The colours shown in the maps or diagram and charts of a particular party, alliance or AC are indicative and do not represent them.
6. This publication which includes maps, sheets, graphs and data would be the property under copyright of Datanet only. The user may use these for its internal study, analysis and research purposes. It's public display, re-selling or any commercial uses by the user are not allowed.
7. Datanet has taken due care and caution in compilation and processing of data and allied information, but does not guarantee the accuracy, adequacy or completeness of any information/analysis and will be not responsible for any errors or omissions or for the results obtained from the use of such information/analysis.
8. All the contents for the publication have been culled from various authentic sources and Datanet reasonably believes such sources to be reliable, but does not make any representations, express or implied as to the accuracy or fitness of use of such information. The information or contents of the information/analysis do not constitute advice and should not be relied upon in making (or refraining from making) any decision. Any reliance placed upon the information provided by Datanet is the sole responsibility and strictly at the user's risk.
9. In no event will Datanet be liable for any damages (including, without limitation, damages for loss of business projects, or loss of profits) arising in contract, tort or otherwise from the use of or inability to use any of its contents, or from any action taken (or refrained from being taken) as a result of using the analysis or any of its contents. Datanet its directors, owners, editors, officials, employees, distributor and agents or any associate will not be liable for any errors in the information contained or any consequences arising from the use of the contents of the provided information/analysis.
10. If any provision of these terms and conditions is held invalid or illegal or unenforceable for any reason by any court of competent jurisdiction, such provision shall be severed and the remainder of provisions of the terms and conditions shall continue in full force and effect as if the Term of Use had been executed with the invalid, illegal or unenforceable provision eliminated.
11. If there are any discrepancies in the information provided, please bring it to attention of Datanet for suitable rectification measures.

Buy Online This Complete Book At
Datanet India eBooks Store


www.indiastatpublications.com

or go directly at

[http://www.indiastatpublications.com/
Assembly_factbook/Maharashtra/Wardha/ Hinganghat](http://www.indiastatpublications.com/Assembly_factbook/Maharashtra/Wardha/Hinganghat)

 **indiastat**elections

ISBN : 978-93-66662-44-6



9 789366 662446