



Maharashtra

# Assembly Factbook™

Digras Assembly Constituency



Key Electoral Data of Digras  
Assembly Constituency (Vidhan Sabha)

Maharashtra  
**Assembly Factbook**<sup>TM</sup>  
Digras Assembly Constituency



Digras Vidhan Sabha

## **Editor & Director**

Dr. R.K. Thukral

## **Research Editor**

Dr. Shafeeq Rahman

## **Compiled, Researched and Published by Datanet India Pvt. Ltd.**

D-100, 1st Floor,

Okhla Industrial Area, Phase-I,  
New Delhi- 110020.

Ph.: 91-11- 43580781-84

Email : support@indiastatpublications.com

Website : www.indiastatelections.com

## **Online Book Store :**

www.indiastatpublications.com

**Report No. :** AFB/MH-079-0125

**ISBN :** 978-93-5293-210-8

**First Edition :** January, 2018

**Eighth Updated Edition :** January, 2025

**Price :** Rs.11500/-

US\$ 310

**© Datanet India Pvt. Ltd.**

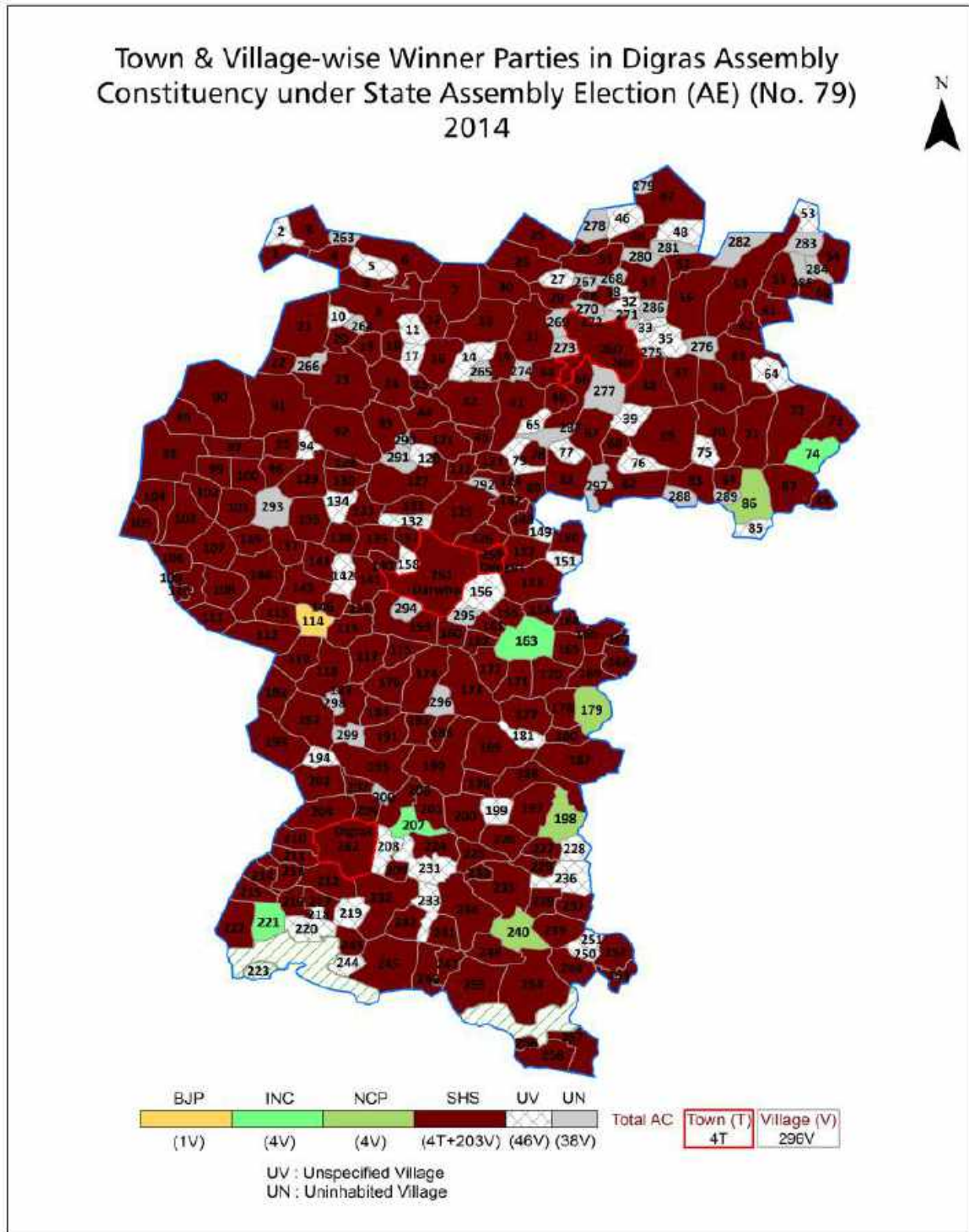
All rights reserved. No part of this book may be reproduced, stored in a retrieval system or transmitted in any form or by any means, mechanical photocopying, photographing, scanning, recording or otherwise without the prior written permission of the publisher. Please refer to Disclaimer at page no. 258 for the use of this publication.

Printed in India

# Contents

No.	Particulars	Page No.
	<b>Introduction</b>	
1	Assembly Constituency - (Vidhan Sabha) at a Glance   Features of Assembly as per Delimitation Commission of India (2008)	1-2
	<b>Location and Political Maps</b>	
2	Location Map   Boundaries of Assembly Constituency - (Vidhan Sabha) in District   Boundaries of Assembly Constituency under Parliamentary Constituency - (Lok Sabha)   Town & Village-wise Winner Parties- 2024-PE, 2024-AE, 2019-PE, 2019-AE, 2014-PE, 2014-AE and 2009-PE	3-10
	<b>Administrative Setup (2011)</b>	
3	District   Sub-district   Towns   Villages   Inhabited Villages   Uninhabited Villages   Village Panchayat   Intermediate Panchayat	11-24
	<b>Demographics (2011)</b>	
4	Population   Households   Rural/Urban Population   Towns and Villages by Population Size   Sex Ratio (Total & 0-6 Years)   Religious Population   Social Population   Literacy Rate	25-26
	<b>Electoral Features</b>	
5	Important Dates of Last Elections Held   Electors by Gender   Service Electors   Voters   Voters Turnout   Polling Stations & Average Number of Electors per Polling Station   Electors by Age Group   Present Elected Representatives	27-32
	<b>Historical Summary Election Results</b>	
6	Vote Share of Major Parties   Winning Margin (Number & Percentage)   Polarity of Parties   Summary Result of Assembly Segment of Parliamentary Elections 2024, 2019, 2014, 2009, 2004 and 1999   Summary Result of Assembly Elections 2024, 2019, 2014, 2009, 2004, 1999, 1995, 1990, 1985, 1980, 1978, 1972, 1967 and 1962	33-55
	<b>Polling Station Level Election Results</b>	
7	Name and Number of Polling Station 2024-PE, 2024-AE, 2019-PE, 2019-AE, 2014-PE, 2014-AE and 2009-PE   Polling Station-wise Electors, Voters & Voters Turnout 2024-PE, 2024-AE, 2019-PE, 2019-AE, 2014-PE, 2014-AE and 2009-PE   Polling Station wise Elections Results 2024-PE, 2024-AE, 2019-PE, 2019-AE, 2014-PE, 2014-AE and 2009-PE	56-236
	<b>Share of Assembly Constituency</b>	
8	Share of Assembly Constituency - (Vidhan Sabha) in State, District and Parliamentary Constituency - (Lok Sabha)	237
	<b>Socio-Economic Amenities (2011)</b>	
9	Access to Administrative Units   Agricultural, Manufacturing and Industrial Commodities   Demographic Indicators   Education   Health & Manpower   Drinking Water Supply   Sanitation   Entertainment and Recreations Infrastructure   Power   Food Allocation Distribution and Marketing of Agriculture Commodities Infrastructure   Transport and Road Infrastructure   Communication   Banking and Financial Services   Land Use   Irrigation Source	239-253
10	<b>Abbreviation &amp; Sources</b>	255-256
11	<b>Disclaimer</b>	258

Location & Political Map



## Administrative Setup

### List of Village Panchayat & Intermediate Panchayat (Block) Name - 2011

Village Name	Village Panchayat Name	Intermediate Panchayat Name
Adgaon	Adgaon	Ner
Ajani	Viyaghadi	Ner
Ajanti	Ajanti	Ner
Amala	Amala	Digras
Amala Kh.	Amala Kh	Digras
Antargaon	Dolhari	Darwha
Arambhi	Arambhi	Digras
Ashta	Ashta	Digras
Bagwadi	Sailed	Darwha
Balegaon	Balegaon	Ner
Bangaon	Bangaon	Ner
Barbadi	Tarnoli	Darwha
Belora	Belora	Digras
Bhandegaon	Bhandegaon	Darwha
Bhileshwar	Naigaon	Darwha
Bhilwadi	Singad	Digras
Bhopapur	Bhopapur	Darwha
Bhulai	Bhulai	Darwha
Bijora	Dhulapur	Darwha
Bodegaon	Bodegaon	Darwha
Borgaon	Borgaon	Ner
Borgaon	Bhandegaon	Darwha
Bori	Rohanadevi Bori	Digras
Bori Bk.	Bori Bk	Darwha
Both	Both	Darwha
Bramhanath	Bramhanath	Darwha
Bramhanwada (East)	Bramhanwada	Ner
Bramhanwada (P)	Bramhanwada	Ner
Chicholi Kh.	Chincholi	Digras

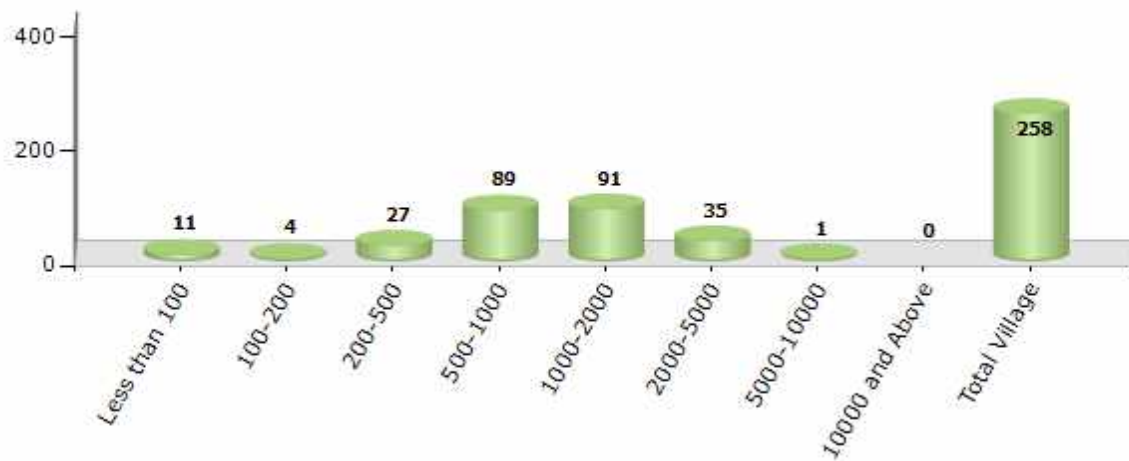
Contd....

## Demographics

### Number of Villages by Population Size - 2011

Less than 100	100-200	200-500	500-1000	1000-2000	2000-5000	5000-10000	10000 and Above	Total Village
11	4	27	89	91	35	1	0	258

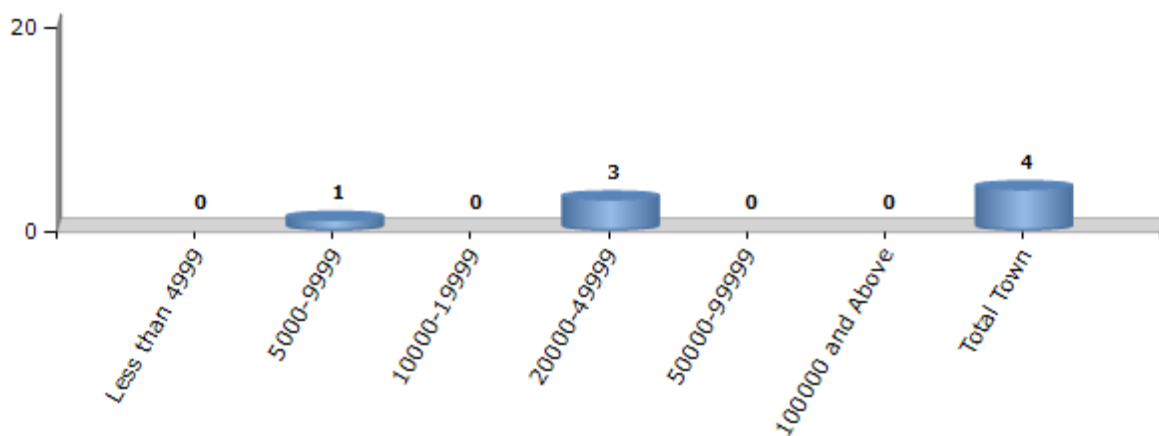
Number of Villages by Population Size - 2011



### Number of Towns by Population Size - 2011

Less than 4999	5000-9999	10000-19999	20000-49999	50000-99999	100000 and Above	Total Town
0	1	0	3	0	0	4

Number of Towns by Population Size - 2011

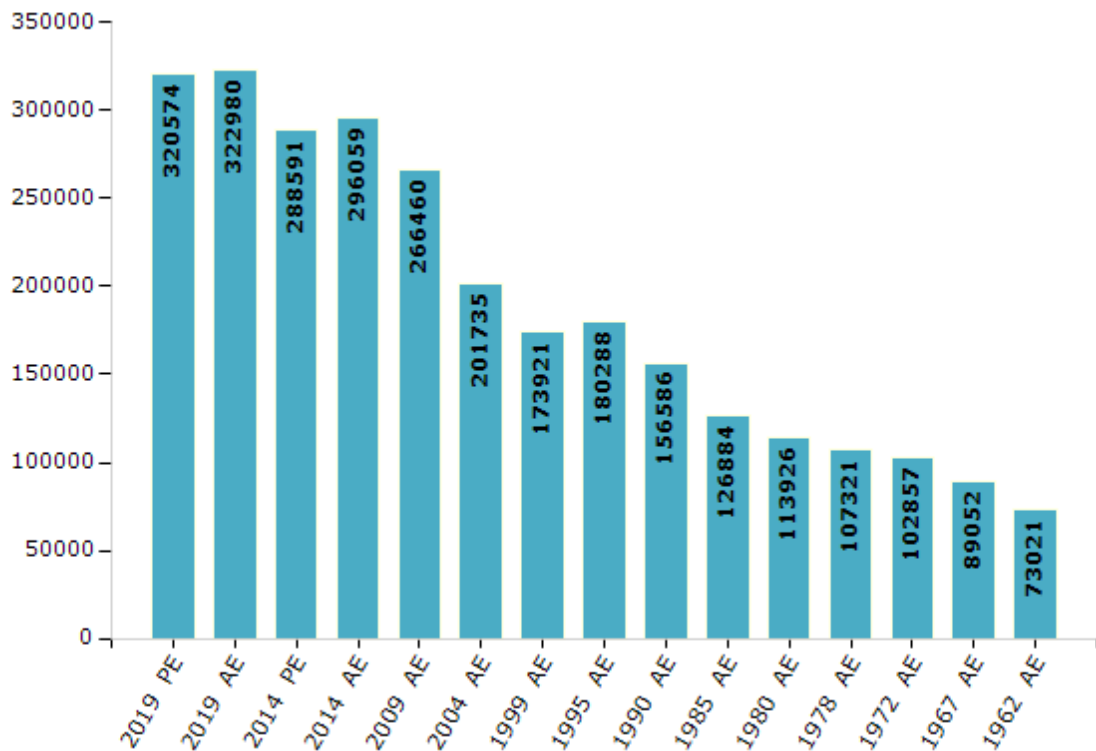


## Electoral Features

### Electors by Male & Female

Year	Male	Female	Others	Total	Year	Male	Female	Others	Total
2019 PE	167118	153454	2	320574	1999 AE	89415	84506	-	173921
2019 AE	168029	154949	2	322980	1995 AE	97553	82735	-	180288
2014 PE	152901	135690	0	288591	1990 AE	80327	76259	-	156586
2014 AE	156239	139820	0	296059	1985 AE	63142	63742	-	126884
2009 PE	-	-	-	-	1980 AE	56475	57451	-	113926
2009 AE	138823	127637	-	266460	1978 AE	53128	54193	-	107321
2004 PE	-	-	-	-	1972 AE	50827	52030	-	102857
2004 AE	103960	97775	-	201735	1967 AE	-	-	-	89052
1999 PE	-	-	-	-	1962 AE	-	-	-	73021

Number of Electors



Note : AE : Assembly Election, PE : Assembly Segment of Parliamentary Election

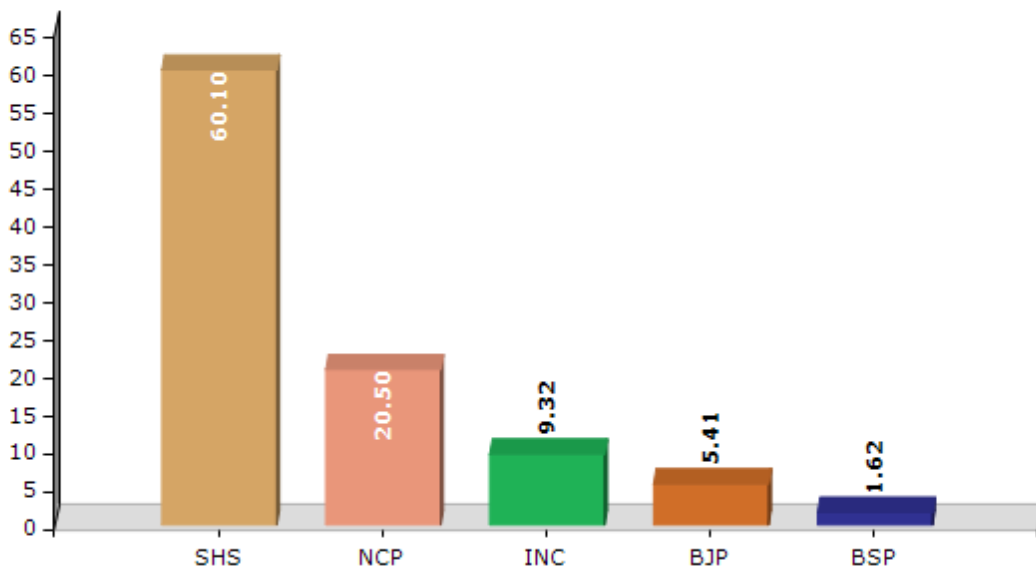


## Historical Summary Election Results

### Summary Result of Assembly Election - 2014

Candidate Name	Party	Votes	Votes %
Rathod Sanjay Dulichand	SHS	121216	60.1
Vasant Vishvasrao Ghuikhedkar	NCP	41352	20.5
Devanand Narsing Pawar	INC	18807	9.32
Ajay Jagatnarayan Dube	BJP	10902	5.41
Vinayak Govindrao Bhoyar	BSP	3273	1.62
Digambar Marotrao Raut	BMUP	1947	0.97
Mirza Munaf Beg	IND	889	0.44
Vinay Pralhadarao Borkar	IND	734	0.36
Prakash Raghunath Raut	IND	462	0.23
Ashwin Ramesh Ingale	IND	378	0.19
Athavale Sadanand Pralhad	IND	282	0.14
Loige Usha Madhavrao	WPOI	135	0.07
Bhajgavre Purushottam Domaji	RBCP	134	0.07
	NOTA	1185	0.59

Votes Percentage of Top Parties - 2014



## Polling Station Level Election Results

### Number and Name of Polling Stations (PS) (2019 AE)

Number of Polling Stations	Name of Polling Stations	Number of Polling Stations	Name of Polling Stations
1	Zilha Parishad High Primary Dijital School, Kharadgaon Room No. 1	22	Primary Marathi School, Loni Room No. 1
2	Zilha Parishad High Primary Dijital School, Kharadgaon Room No. 2	23	Z.P. Primary Marathi School, Walki Room No. 1
3	Primary Marathi School, Donad (Khurd) Room No. 1	24	Z.P. High Primary Marathi School, Pimpri Kalga Room No. 1
4	Z.P. Primary Marathi School, Khalna Room No. 1	25	Z.P. High Primary Marathi School, Pimpri Kalga Room No. 2
5	Z.P. High Primary Marathi School, Bramhanwada (west) Room No. 1	26	Z.P. Primary Marathi School, Mukhtyarpur Room No.1
6	Z.P. Primary School, Pandhari Room No. 1	27	High Primary Marathi School, Pathrad (Gole) Room No. 1
7	Z.P. Primary Center School, Shirajgaon Room No. 1	28	High Primary Marathi School, Pathrad (Gole) Room No. 2
8	Z.P. High Primary Marathi Digital School, Sawargaon (Kale) Room No. 1	29	Z.P. High Primary Marathi & Semi English School, Dhanaj Room No.1
9	Z.P. High Primary Marathi Digital School, Sawargaon (Kale) Room No. 2	30	Z.P. High Primary Marathi & Semi English School, Dhanaj Room No.2
10	Z.P. Primary Marathi School, Vyahali Room No. 1	31	Z. P. High School & Juniear Mahavidhyalay Manikwada Room No.1
11	Z.P. Primary Marathi Center School, Mozar Room No. 1	32	Z. P. High School & Juniear Mahavidhyalay Manikwada Room No.2
12	Z.P. Primary Marathi Center School, Mozar Room No. 2	33	Z.P. Primary Marathi School, Chikhali (Ka) Room No. 1
13	High Primary Marathi School, Pimpalgaon(Kale) Room No. 1	34	Z.P. Primary Marathi School, Chikhali (Ka) Room No. 2
14	Zilha Parishad Primary Marathi School, Kohala Room No. 1	35	Z.P. High Primary School, Mangladevi Room No. 1
15	Z.P. Primary Marathi School, Dagad Dhanora Room No. 1	36	Z.P. High Primary School, Mangladevi Room No. 2
16	Z.P. Primary Marathi School, Watfali Room No. 1	37	Z.P. High Primary School, Mangladevi Room No. 3
17	Z.P. Primary Marathi School, Watfali Room No. 2	38	Z.P. Primary Marathi School, Mangrul Room No. 1
18	Primary Marathi School, Watfala Room No. 1	39	Primary School, Takali Salami Room No. 1
19	Z.P. Primary Marathi School, Balegaon Room No. 1	40	Z.P. High Primary School, Bramhanwada (East) Room No. 1
20	Z.P. High Primary Marathi School, Ajanti Room No. 1	41	Z.P. High Primary Marathi School, Sindkhed Room No. 1
21	Z.P. High Primary Marathi School, Ajanti Room No. 2	42	Z.P. High Primary Marathi School, Pimpalgaon (Dubba) Room No. 1

Contd....

## Polling Station Level Election Results

### Polling Station-wise Votes Secured by Overall Top Five Parties in Digras Assembly in Assembly Election (AE) under Yavatmal-Washim Parliamentary Constituency in Maharashtra (2019)

Number of Polling Station	Winner - Rathod Sanjay Dulichand (SHS)	Runner-up - Deshmukh Sanjay Uttamrao (IND)	3rd - Tarik Sahir Lokhandwala (NCP)	4th - Adv. Shehjad Samiulla Khan (VBA)	5th - Devrao Ramnath Masal (BALP)	NOTA	Other	Total Votes Secured
36	444	245	6	0	14	10	13	732
37	563	207	7	1	6	2	5	791
38	304	167	1	10	5	1	14	502
39	286	127	0	0	4	2	4	423
40	476	191	19	10	11	7	25	739
41	632	225	8	22	8	3	7	905
42	508	200	14	3	6	4	17	752
43	315	35	5	0	1	1	3	360
44	161	179	5	9	6	2	11	373
45	216	100	6	1	9	7	11	350
46	420	2	1	1	1	2	3	430
47	498	30	3	7	13	4	8	563
48	296	233	77	34	7	10	30	687
49	116	84	29	10	2	3	15	259
50	503	159	11	1	7	6	22	709
51	332	240	12	12	6	6	27	635
52	563	205	27	15	11	11	13	845
53	762	88	6	1	7	4	16	884
54	336	62	18	19	3	4	23	465
55	319	80	32	2	8	5	14	460
56	153	95	6	2	1	1	1	259
57	593	220	6	11	3	4	16	853
58	357	110	9	10	11	0	8	505
59	298	131	18	0	2	1	2	452
60	168	188	15	5	1	2	37	416
61	504	225	72	6	16	7	24	854
62	305	236	13	12	46	3	7	622
63	355	155	6	5	5	1	12	539
64	271	120	45	1	2	1	2	442
65	258	51	117	0	1	1	3	431
66	437	95	1	2	6	4	13	558
67	477	184	3	2	12	0	26	704
68	241	166	7	11	6	1	10	442
69	264	66	9	39	2	1	18	399
70	408	164	5	23	9	3	12	624

Contd....

## Polling Station Level Election Results

**Winner, Runner-up and 3rd Party Position & Winning Margin According to Polling Stations in Digras Assembly in Assembly Election (AE) under Yavatmal-Washim Parliamentary Constituency in Maharashtra (2019)**

Polling Station Number	Winner Party	Winner Votes (%)	Runner-up Party	Runner-up Votes (%)	Winning Margin Votes (%)	Third Party	Third Party Votes (%)	Other Votes (%)
71	SHS	331 (54.89)	IND (DSU)	208 (34.49)	123 (20.4)	VBA	40 (6.63)	24 (3.98)
72	SHS	448 (56.64)	IND (DSU)	249 (31.48)	199 (25.16)	VBA	39 (4.93)	55 (6.95)
73	SHS	329 (56.63)	IND (DSU)	185 (31.84)	144 (24.79)	NCP	38 (6.54)	29 (4.99)
74	SHS	562 (66.83)	IND (DSU)	212 (25.21)	350 (41.62)	NCP	23 (2.73)	44 (5.23)
75	SHS	407 (43.67)	IND (DSU)	383 (41.09)	24 (2.58)	NCP	125 (13.41)	17 (1.82)
76	IND (DSU)	329 (38.43)	NCP	275 (32.13)	54 (6.3)	SHS	226 (26.4)	26 (3.04)
77	SHS	430 (60.56)	IND (DSU)	224 (31.55)	206 (29.01)	VBA	25 (3.52)	31 (4.37)
78	SHS	336 (60.32)	IND (DSU)	177 (31.78)	159 (28.54)	VBA	15 (2.69)	29 (5.21)
79	SHS	272 (45.64)	IND (DSU)	213 (35.74)	59 (9.9)	NCP	48 (8.05)	63 (10.57)
80	SHS	187 (42.21)	IND (DSU)	182 (41.08)	5 (1.13)	VBA	36 (8.13)	38 (8.58)
81	SHS	471 (59.7)	IND (DSU)	256 (32.45)	215 (27.25)	NCP	36 (4.56)	26 (3.3)
82	IND (DSU)	270 (39.53)	SHS	250 (36.6)	20 (2.93)	NCP	138 (20.2)	25 (3.66)
83	IND (DSU)	262 (38.03)	SHS	247 (35.85)	15 (2.18)	NCP	170 (24.67)	10 (1.45)
84	SHS	255 (63.75)	IND (DSU)	122 (30.5)	133 (33.25)	NCP	19 (4.75)	4 (1)
85	SHS	330 (54.46)	IND (DSU)	158 (26.07)	172 (28.39)	NCP	104 (17.16)	14 (2.31)
86	SHS	368 (55.76)	IND (DSU)	235 (35.61)	133 (20.15)	NCP	42 (6.36)	15 (2.27)
87	SHS	327 (54.96)	IND (DSU)	167 (28.07)	160 (26.89)	NCP	89 (14.96)	12 (2.02)
88	SHS	316 (42.53)	IND (DSU)	251 (33.78)	65 (8.75)	NCP	165 (22.21)	11 (1.48)
89	SHS	330 (48.74)	IND (DSU)	199 (29.39)	131 (19.35)	NCP	133 (19.65)	15 (2.22)
90	SHS	613 (69.82)	IND (DSU)	175 (19.93)	438 (49.89)	NCP	75 (8.54)	15 (1.71)
91	SHS	272 (45.26)	IND (DSU)	211 (35.11)	61 (10.15)	VBA	70 (11.65)	48 (7.99)
92	SHS	488 (63.21)	IND (DSU)	260 (33.68)	228 (29.53)	NCP	12 (1.55)	12 (1.55)
93	SHS	176 (52.69)	IND (DSU)	144 (43.11)	32 (9.58)	BALP	3 (0.9)	11 (3.29)
94	SHS	520 (81.63)	IND (DSU)	102 (16.01)	418 (65.62)	BALP	4 (0.63)	11 (1.73)
95	SHS	400 (62.21)	IND (DSU)	224 (34.84)	176 (27.37)	VBA	8 (1.24)	11 (1.71)
96	SHS	467 (67.19)	IND (DSU)	192 (27.63)	275 (39.56)	VBA	11 (1.58)	25 (3.6)
97	SHS	271 (48.92)	IND (DSU)	237 (42.78)	34 (6.14)	VBA	14 (2.53)	32 (5.78)
98	SHS	321 (52.45)	IND (DSU)	261 (42.65)	60 (9.8)	BALP	8 (1.31)	22 (3.59)
99	SHS	232 (87.22)	IND (DSU)	29 (10.9)	203 (76.32)	BALP	2 (0.75)	3 (1.13)
100	SHS	310 (49.52)	IND (DSU)	246 (39.3)	64 (10.22)	VBA	52 (8.31)	18 (2.88)
101	SHS	499 (96.15)	IND (DSU)	17 (3.28)	482 (92.87)	BALP	2 (0.39)	1 (0.19)
102	SHS	213 (67.19)	IND (DSU)	86 (27.13)	127 (40.06)	BSP	8 (2.52)	10 (3.15)
103	SHS	305 (72.1)	IND (DSU)	109 (25.77)	196 (46.33)	NCP	3 (0.71)	6 (1.42)
104	SHS	295 (48.84)	IND (DSU)	285 (47.19)	10 (1.65)	IND (NT)	7 (1.16)	17 (2.81)
105	SHS	301 (57.77)	IND (DSU)	145 (27.83)	156 (29.94)	VBA	48 (9.21)	27 (5.18)

Contd....

## Socio-Economic Amenities - Rural

### Access to Education Facilities

Particulars	Number of Villages (% of Population)				
	Available	Not Available	If Not Available (Distance of Nearest Facility)		
			A	B	C
Govt. Primary School	247 (100)	11 (0)	11 (0)	0 (0)	0 (0)
Private Primary School	4 (2)	254 (98)	0 (0)	0 (0)	0 (0)
Govt. Middle School	134 (76)	124 (24)	99 (19)	12 (2)	0 (0)
Private Middle School	19 (13)	239 (87)	10 (2)	3 (1)	0 (0)
Govt. Secondary School	53 (39)	205 (61)	79 (21)	37 (10)	15 (4)
Private Secondary School	7 (5)	251 (95)	45 (15)	22 (7)	2 (1)
Govt. Senior Secondary School	24 (20)	234 (80)	61 (18)	47 (15)	32 (10)
Private Senior Secondary School	10 (10)	248 (90)	41 (14)	31 (12)	16 (6)
Govt. Arts and Science Degree College	0 (0)	258 (100)	10 (3)	51 (21)	109 (39)
Private Arts and Science Degree College	0 (0)	258 (100)	8 (2)	25 (10)	55 (25)
Govt. Engineering College	0 (0)	258 (100)	0 (0)	7 (2)	135 (48)
Private Engineering College	0 (0)	258 (100)	1 (0)	8 (2)	107 (48)
Govt. Medicine College	0 (0)	258 (100)	0 (0)	5 (2)	182 (69)
Private Medicine College	0 (0)	258 (100)	1 (0)	4 (1)	66 (28)
Govt. Management Institute	0 (0)	258 (100)	0 (0)	0 (0)	166 (59)
Private Management Institute	0 (0)	258 (100)	0 (0)	0 (0)	92 (41)
Govt. Polytechnic	0 (0)	258 (100)	1 (0)	6 (4)	205 (75)
Private Polytechnic	0 (0)	258 (100)	1 (0)	3 (1)	42 (20)
Govt. Vocational Training School/ITI	0 (0)	258 (100)	1 (0)	6 (4)	205 (75)
Private Vocational Training School/ITI	0 (0)	258 (100)	1 (0)	3 (1)	42 (20)
Govt. Non Formal Training Centre	0 (0)	258 (100)	0 (0)	1 (0)	165 (59)
Private Non Formal Training Centre	0 (0)	258 (100)	0 (0)	0 (0)	92 (41)
Govt. School For Disabled	0 (0)	258 (100)	0 (0)	1 (0)	165 (59)
Private School For Disabled	0 (0)	258 (100)	0 (0)	0 (0)	92 (41)
Government Others	0 (0)	258 (100)	0 (0)	0 (0)	0 (0)
Private Others	0 (0)	258 (100)	0 (0)	0 (0)	0 (0)

Note : Distance A : Less than 5 km; B : Between 5-10 km; C : 10+ km.; Source : Data Analysis is based on 2011 Census.

## DISCLAIMER

The Terms of Use and Disclaimer of Datanet India Private Limited (hereinafter referred to as "Datanet") for use of this analysis report of **Digras Assembly Constituency (Digras Vidhan Sabha)** :-

1. **Assembly Factbook™** is a Registered Trade Mark owned by Datanet.
2. All the maps are sketched and graphical representation only and have not been drawn to the scale and also not to represent the actual geographical area or boundary of the unit.
3. The data for the aforesaid analysis is based on authentic sources and has been culled from the various publications of Census, CSO and NSSO for district and block level data, various central and state government departments, Central & State Elections Commissions and the concerned Returning Officers' releases, Electoral Rolls, Election results and allied publications, internal assessment, surveys, estimates and analysis. Therefore, certain adjustment of data at micro level may have been done to arrive closer to the macro data.
4. Data have been provided on an "As Is" and "As AVAILABLE" basis
5. The colours shown in the maps or diagram and charts of a particular party, alliance or AC are indicative and do not represent them.
6. This publication which includes maps, sheets, graphs and data would be the property under copyright of Datanet only. The user may use these for its internal study, analysis and research purposes. It's public display, re-selling or any commercial uses by the user are not allowed.
7. Datanet has taken due care and caution in compilation and processing of data and allied information, but does not guarantee the accuracy, adequacy or completeness of any information/analysis and will be not responsible for any errors or omissions or for the results obtained from the use of such information/analysis.
8. All the contents for the publication have been culled from various authentic sources and Datanet reasonably believes such sources to be reliable, but does not make any representations, express or implied as to the accuracy or fitness of use of such information. The information or contents of the information/analysis do not constitute advice and should not be relied upon in making (or refraining from making) any decision. Any reliance placed upon the information provided by Datanet is the sole responsibility and strictly at the user's risk.
9. In no event will Datanet be liable for any damages (including, without limitation, damages for loss of business projects, or loss of profits) arising in contract, tort or otherwise from the use of or inability to use any of its contents, or from any action taken (or refrained from being taken) as a result of using the analysis or any of its contents. Datanet its directors, owners, editors, officials, employees, distributor and agents or any associate will not be liable for any errors in the information contained or any consequences arising from the use of the contents of the provided information/analysis.
10. If any provision of these terms and conditions is held invalid or illegal or unenforceable for any reason by any court of competent jurisdiction, such provision shall be severed and the remainder of provisions of the terms and conditions shall continue in full force and effect as if the Term of Use had been executed with the invalid, illegal or unenforceable provision eliminated.
11. If there are any discrepancies in the information provided, please bring it to attention of Datanet for suitable rectification measures.

**Buy Online This Complete Book At  
Datanet India eBooks Store**

[www.indiastatpublications.com](http://www.indiastatpublications.com)

or go directly at

[http://www.indiastatpublications.com/  
Assembly\\_factbook/Maharashtra/Yavatmal-Washim/ Digras](http://www.indiastatpublications.com/Assembly_factbook/Maharashtra/Yavatmal-Washim/Digras)

 **indiastat**elections

ISBN : 978-93-5293-210-6



9 789352 932108