



Maharashtra

Assembly Factbook™

Karanja Assembly Constituency



Key Electoral Data of Karanja
Assembly Constituency (Vidhan Sabha)

Maharashtra

Assembly Factbook™

Karanja Assembly Constituency



Karanja Vidhan Sabha

Editor & Director

Dr. R.K. Thukral

Research Editor

Dr. Shafeeq Rahman

Compiled, Researched and Published by Datanet India Pvt. Ltd.

D-100, 1st Floor,

Okhla Industrial Area, Phase-I,
New Delhi- 110020.

Ph.: 91-11- 43580781-84

Email : support@indiastatpublications.com

Website : www.indiastatelections.com

Online Book Store :

www.indiastatpublications.com

Report No. : AFB/MH-035-0125

ISBN : 978-93-5293-250-4

First Edition : January, 2018

Eighth Updated Edition : January, 2025

Price : Rs.11500/-

US\$ 310

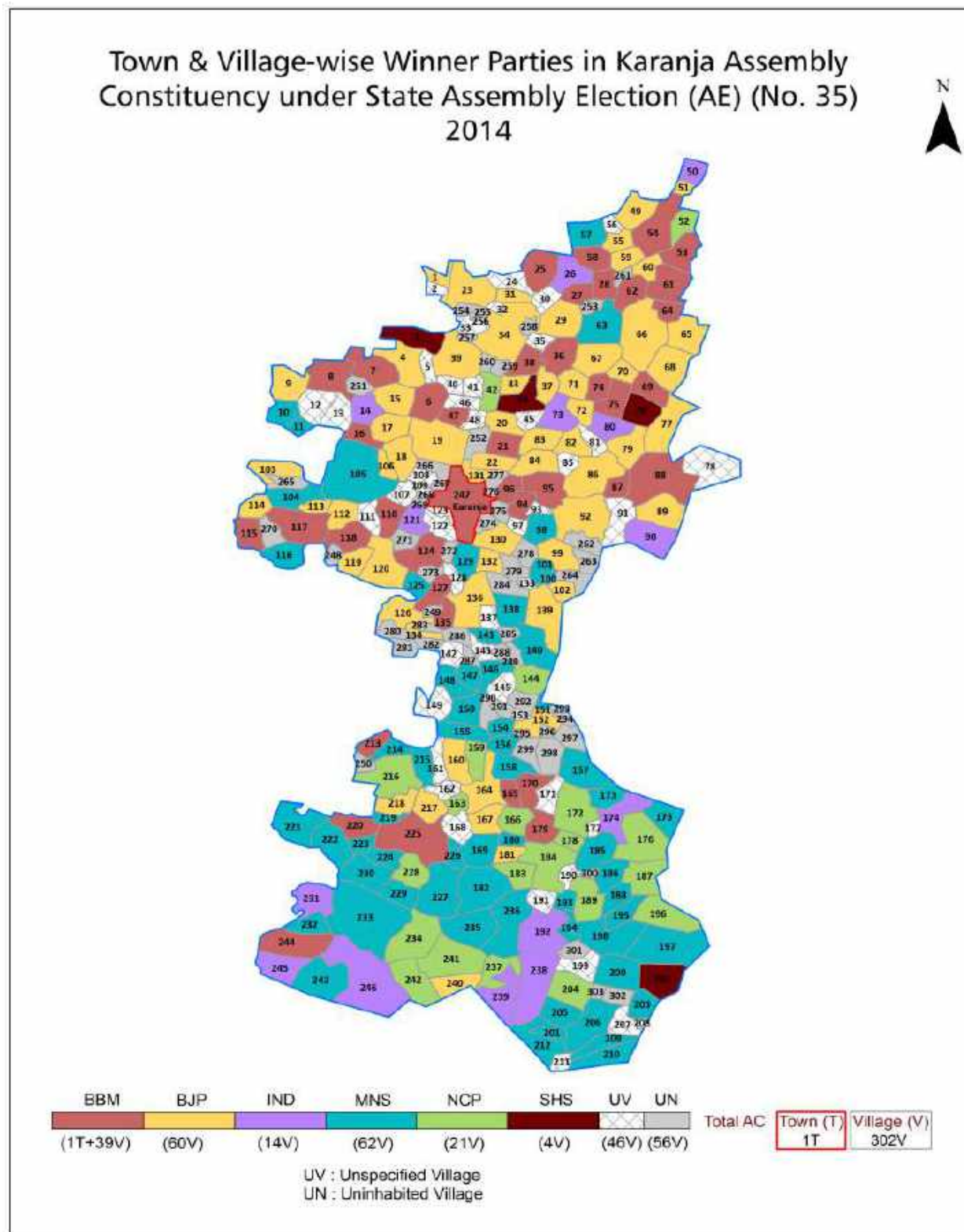
© Datanet India Pvt. Ltd.

All rights reserved. No part of this book may be reproduced, stored in a retrieval system or transmitted in any form or by any means, mechanical photocopying, photographing, scanning, recording or otherwise without the prior written permission of the publisher. Please refer to Disclaimer at page no. 260 for the use of this publication.

Printed in India

No.	Particulars	Page No.
	Introduction	
1	Assembly Constituency - (Vidhan Sabha) at a Glance Features of Assembly as per Delimitation Commission of India (2008)	1-2
	Location and Political Maps	
2	Location Map Boundaries of Assembly Constituency - (Vidhan Sabha in District Boundaries of Assembly Constituency under Parliamentary Constituency - (Lok Sabha) Town & Village-wise Winner Parties- 2024-PE, 2024-AE, 2019-PE, 2019-AE, 2014-PE, 2014-AE, 2009-PE and 2009-AE	3-10
	Administrative Setup (2011)	
3	District Sub-district Towns Villages Inhabited Villages Uninhabited Villages Village Panchayat Intermediate Panchayat	11-23
	Demographics (2011)	
4	Population Households Rural/Urban Population Towns and Villages by Population Size Sex Ratio (Total & 0-6 Years) Religious Population Social Population Literacy Rate	24-25
	Electoral Features	
5	Important Dates of Last Elections Held Electors by Gender Service Electors Voters Voters Turnout Polling Stations & Average Number of Electors per Polling Station Electors by Age Group Present Elected Representatives	26-31
	Historical Summary Election Results	
6	Vote Share of Major Parties Winning Margin (Number & Percentage) Polarity of Parties Summary Result of Assembly Segment of Parliamentary Elections 2024, 2019, 2014, 2009, 2004 and 1999 Summary Result of Assembly Elections 2024, 2019, 2014, 2009, 2004, 1999, 1995, 1990, 1985, 1980 & 1978	32-50
	Polling Station Level Election Results	
7	Name and Number of Polling Station 2024-PE, 2024-AE, 2019-PE, 2019-AE, 2014-PE, 2014-AE, 2009-PE and 2009-AE Polling Station-wise Electors, Voters & Voters Turnout 2024-PE, 2024-AE, 2019-PE, 2019-AE, 2014-PE, 2014-AE, 2009-PE and 2009-AE Polling Station wise Elections Results 2024-PE, 2024-AE, 2019-PE, 2019-AE, 2014-PE, 2014-AE, 2009-PE and 2009-AE	51-238
	Share of Assembly Constituency	
8	Share of Assembly Constituency - (Vidhan Sabha) in State, District and Parliamentary Constituency - (Lok Sabha)	239
	Socio-Economic Amenities (2011)	
9	Access to Administrative Units Agricultural, Manufacturing and Industrial Commodities Demographic Indicators Education Health & Manpower Drinking Water Supply Sanitation Entertainment and Recreations Infrastructure Power Food Allocation Distribution and Marketing of Agriculture Commodities Infrastructure Transport and Road Infrastructure Communication Banking and Financial Services Land Use Irrigation Source	241-255
10	Abbreviation & Sources	257-258
11	Disclaimer	260

Location & Political Map



Administrative Setup

List of Village Panchayat & Intermediate Panchayat (Block) Name - 2011

Village Name	Village Panchayat Name	Intermediate Panchayat Name
Ajampur	Ajampur	Karanja
Ajani	Ajani	Manora
Akhatwada	Akhatwada	Karanja
Alalpur	Kinhi	Karanja
Alimardapur	Dhanora	Karanja
Amboda	Amboda	Karanja
Amdari	Amdari	Manora
Amgavhan	Amgavhan	Manora
Amkinihi	Aamkinihi	Manora
Anai	Anai	Karanja
Antarkhed	Antarkhed	Karanja
Asola Bk.	Asola Bk.	Manora
Asola Kh.	Asola Kh	Manora
Aurangapur	Brahamanwada	Karanja
Babapur	Kamargaon	Karanja
Baggi	Kherda (Ka)	Karanja
Balajinagar	Balajinagar	Manora
Bambarda	Bambarda	Karanja
Belkhed	-	Karanja
Belmandal	-	Karanja
Bembla	-	Karanja
Bhadshivni	-	Karanja
Bhambdevi	Bhambdevi	Karanja
Bhildongar	-	Manora
Bhilkhed	Walai	Karanja
Bhiwari	Bhiwari	Karanja
Bhoyani	Bhoyani	Manora
Bhuli	Bhuli	Manora
Bhuloda	-	Karanja

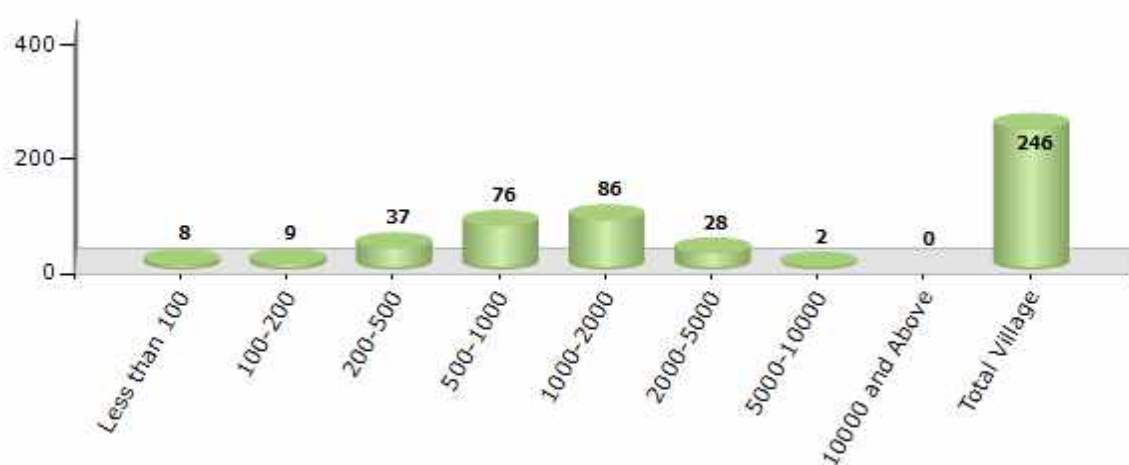
Contd....

Demographics

Number of Villages by Population Size - 2011

Less than 100	100-200	200-500	500-1000	1000-2000	2000-5000	5000-10000	10000 and Above	Total Village
8	9	37	76	86	28	2	0	246

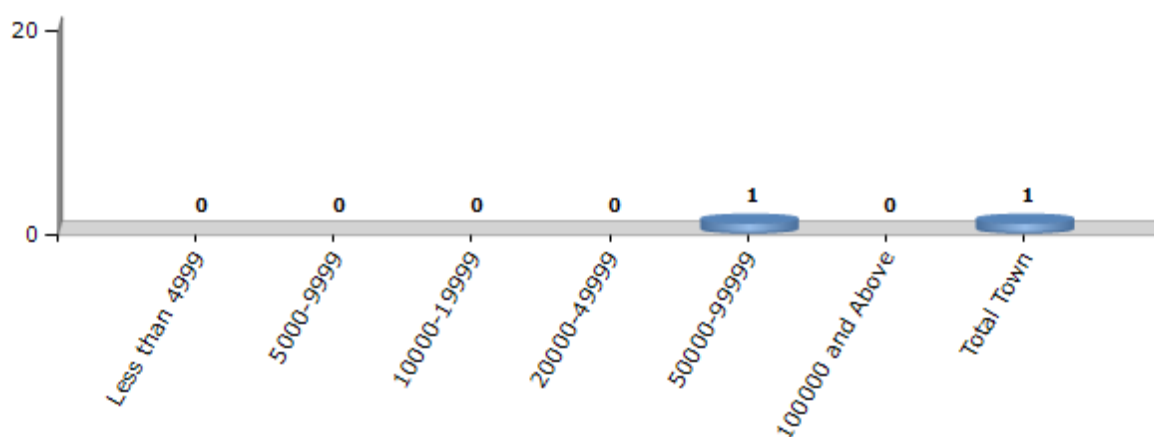
Number of Villages by Population Size - 2011



Number of Towns by Population Size - 2011

Less than 4999	5000-9999	10000-19999	20000-49999	50000-99999	100000 and Above	Total Town
0	0	0	0	1	0	1

Number of Towns by Population Size - 2011

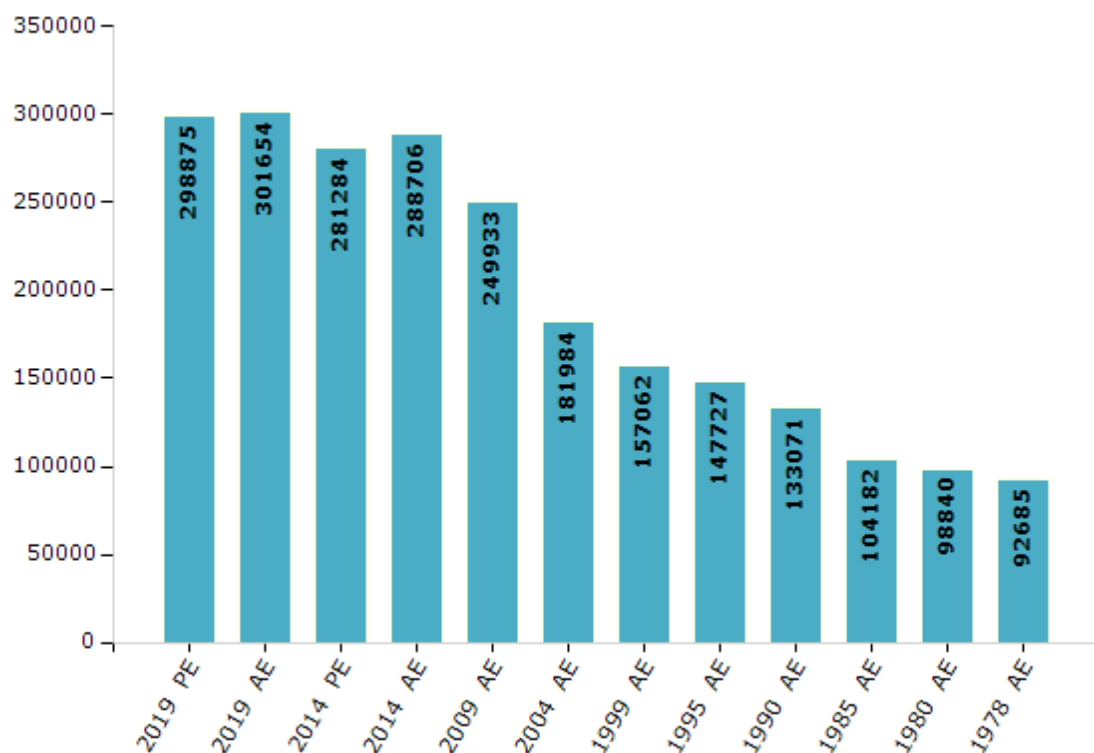


Electoral Features

Electors by Male & Female

Year	Male	Female	Others	Total	Year	Male	Female	Others	Total
2019 PE	155725	143146	4	298875	1999 AE	81442	75620	-	157062
2019 AE	156908	144743	3	301654	1995 AE	76715	71012	-	147727
2014 PE	147197	134087	0	281284	1990 AE	69985	63086	-	133071
2014 AE	150506	138200	0	288706	1985 AE	53463	50719	-	104182
2009 PE	-	-	-	-	1980 AE	49970	48870	-	98840
2009 AE	129612	120321	-	249933	1978 AE	46782	45903	-	92685
2004 PE	-	-	-	-	1972 AE	-	-	-	-
2004 AE	93636	88348	-	181984	1967 AE	-	-	-	-
1999 PE	-	-	-	-	1962 AE	-	-	-	-

Number of Electors



Note : AE : Assembly Election, PE : Assembly Segment of Parliamentary Election

Historical Summary Election Results

Summary Result of Assembly Election - 2014

Candidate Name	Party	Votes	Votes %
Patni Rajendra Sukhanand	BJP	44751	24.41
Punjani Mo.Yusuf	BBM	40604	22.14
Ranjit Shersing Jadhav	MNS	29751	16.23
Prakash Uttamrao Dahake	IND	27043	14.75
Subhash Pandhrinath Thakare	NCP	21066	11.49
Kawar Sudhirkumar Vitthalrao	SHS	6277	3.42
Jyotitai Anil Ganeshpure	INC	3010	1.64
Garve Usman Piru	BSP	2624	1.43
Com. Ramkrushna Pundlikrao Sawake	CPIM	1649	0.9
Gawai Adesh Rambhau	BMUP	893	0.49
Dhananjay Bhalchandra Joshi	IND	745	0.41
Raju Bhaurao Jogdand	PWPI	733	0.4
Ram Nakhale	IND	727	0.4
Mohite Dilip Kesheorao	IND	545	0.3
Manwar Baban Mahadeorao	IND	411	0.22
Amdabadkar Gajanan Kashinath	IND	391	0.21
Adv. Bharat Kisanrao Sawale	IND	380	0.21
Tushar Vijay Bhagat	IND	301	0.16
Ambadas Bhimrao Khadse	AIFB	292	0.16
Udaychandra Shriram Gulde	IND	290	0.16
Jadhav Suresh Ramji	IND	212	0.12
	NOTA	668	0.36

Polling Station Level Election Results

Number and Name of Polling Stations (PS) (2019 AE)

Number of Polling Stations	Name of Polling Stations	Number of Polling Stations	Name of Polling Stations
1	Jilha Parishad Prathamik Shala Dhangarakhed	22	jilhaparishad Varishth Prath Shala Bembala Sarv Ab
2	Jilha Parishad Prathamik Shala Shahadtapur	23	Jilha Parishad Prath. Shala Kholi Kr. 4 Dakshin Bh
3	Jilha Parishad Prathamik Shala Dhanaj Khu	24	Jilhaparishad Prathamik Shala Kamtha
4	Jilha Parishad Prathamik Shala Ramatek	25	Jjilha Parishad Prath Shala Nagalvadi
5	Jilha Parishad Prathamik Shala Dhotra Janha	26	Jilha Parishad Prath Marathi Shala Kholi Kramank 3
6	Jilha Parishad Prathamik Shala Rahati	27	Jilha Parishad Prath Marathi Shala Kholi Kr 1 Lade
7	Jilha Parishad Prathamik Shala Hinganavadi	28	Jilha Parishad Madhyamik Shala Kholi Kr. 6 Kamarag
8	Jilhaparishad Prathamik Shala Maleganv	29	Jilha Parishad Madhyamik Shala Kholi Kr. 8 Kamarag
9	G P Pra Sha Dongar Gaon	30	Jilha Parishad Urdu Shala Kholi Kramank 4 Kamaraga
10	Jilha Parishad Prathamik Shala Sirsoli	31	Jilhaparishad Prath Mulanchi Shala Kholi Kramank 2
11	jilha parishad prathamik shala Ambada	32	Jilha Parishad Mulinchi Prathamik Shala Kholi Kram
12	Jilha Parishad Prathamik Shala Mhasala	33	Jilhaparishad Madhyamik Shala Kholi Kr. 3 kakamara
13	Jilha Parishad Prathamik Shala Belakhed	34	Jilha Parishad Prath. Shala Kholi Kr. 1 Bhabadevi
14	Jilha Parishad Kenndriy Prath. Shala Navin Imarat	35	Jilha Parishad Marathi Shala Kholi Kr. 2 Bhabadevi
15	Jilha parishad kenndriy prath shala Navin Imarat K	36	Jilha Parishad Varishth Shala Meha
16	Jilha Parishad Urdu Prath. Shala Kramank 1 Kholi K	37	Jilha Parishad Prath Marathi Shala Purvekadil Khol
17	jilha parishad Urdu prath shala kramank 3 kholi kr	38	Jilha Parishad Prath Marathi Shala Pakshchimekadil
18	Jilha Parishad Prath. Shala Bhivari	39	Jilha Parishad Prath. Shala Dhotra Deshmukh
19	jilha Parishad prath shala Pimpalgaon Bu	40	Jilha Parishad Prath. Shala Pakshchimekadil Kholi
20	Jilha Parishad Varishth Prath Shala Shivna Bu	41	Jilha Parishad Prath. Shala Gate Javalil Kholi Kr.
21	Jilhaparishad Varishth Prath Shala Bebala Kholi Kr	42	Jilha Parishad Prath. Shala Bramhanavada

Contd....

Polling Station Level Election Results

Polling Station-wise Votes Secured by Overall Top Five Parties in Karanja Assembly in Assembly Election (AE) under Yavatmal-Washim Parliamentary Constituency in Maharashtra (2019)

Number of Polling Station	Winner - Patni Rajendra Sukhanand (BJP)	Runner-up - Dahake Prakash Uttamrao (NCP)	3rd - Mo. Yusuf Mo. Shafi Punjani (BSP)	4th - Dr. Ram Sheshrao Chavhan (VBA)	5th - Dr. Subhash Pandurang Rathod (MNS)	NOTA	Other	Total Votes Secured
36	270	348	17	110	6	2	17	770
37	203	82	156	43	3	4	15	506
38	216	99	26	51	26	2	46	466
39	292	81	26	52	1	3	12	467
40	202	187	29	99	3	3	7	530
41	63	75	5	105	5	0	3	256
42	152	167	40	121	6	2	12	500
43	97	21	10	159	2	0	27	316
44	219	183	45	4	28	2	14	495
45	200	61	83	19	12	2	20	397
46	141	297	33	45	6	20	19	561
47	300	178	34	26	2	4	12	556
48	189	156	85	67	4	2	9	512
49	103	95	4	20	1	1	4	228
50	110	72	89	71	1	1	20	364
51	110	139	2	136	10	0	4	401
52	145	95	12	38	4	0	8	302
53	142	104	2	0	1	1	11	261
54	144	34	76	34	12	0	2	302
55	153	118	191	19	1	3	9	494
56	197	184	78	93	3	1	21	577
57	224	247	47	2	3	1	9	533
58	121	137	463	5	4	2	12	744
59	155	258	12	111	5	4	15	560
60	123	291	85	105	3	6	26	639
61	210	160	12	120	8	2	7	519
62	150	99	235	94	11	1	25	615
63	178	185	25	13	35	1	4	441
64	266	298	7	13	0	5	5	594
65	79	75	5	39	0	1	4	203
66	146	295	95	24	0	0	10	570
67	191	199	19	4	6	5	14	438
68	241	222	8	38	0	2	7	518
69	192	200	185	52	11	3	13	656
70	272	272	62	65	1	5	23	700

Contd....

Polling Station Level Election Results

Winner, Runner-up and 3rd Party Position & Winning Margin According to Polling Stations in Karanja Assembly in Assembly Election (AE) under Yavatmal-Washim Parliamentary Constituency in Maharashtra (2019)

Polling Station Number	Winner Party	Winner Votes (%)	Runner-up Party	Runner-up Votes (%)	Winning Margin Votes (%)	Third Party	Third Party Votes (%)	Other Votes (%)
71	BJP	210 (62.69)	NCP	96 (28.66)	114 (34.03)	VBA	10 (2.99)	19 (5.67)
72	BJP	214 (49.08)	NCP	104 (23.85)	110 (25.23)	VBA	80 (18.35)	38 (8.72)
73	BJP	390 (65.66)	NCP	96 (16.16)	294 (49.5)	VBA	39 (6.57)	69 (11.62)
74	BJP	231 (38.12)	NCP	228 (37.62)	3 (0.5)	VBA	134 (22.11)	13 (2.15)
75	BJP	222 (34.69)	BSP	221 (34.53)	1 (0.16)	NCP	163 (25.47)	34 (5.31)
76	BSP	270 (36.83)	NCP	197 (26.88)	73 (9.95)	BJP	130 (17.74)	136 (18.55)
77	NCP	245 (38.58)	BJP	220 (34.65)	25 (3.93)	BSP	113 (17.8)	57 (8.98)
78	NCP	376 (44.87)	BJP	359 (42.84)	17 (2.03)	BSP	80 (9.55)	23 (2.74)
79	NCP	211 (44.8)	BJP	202 (42.89)	9 (1.91)	BSP	39 (8.28)	19 (4.03)
80	BJP	363 (52.38)	NCP	279 (40.26)	84 (12.12)	BSP	16 (2.31)	35 (5.05)
81	BJP	145 (35.54)	VBA	106 (25.98)	39 (9.56)	NCP	97 (23.77)	60 (14.71)
82	BJP	317 (47.53)	NCP	240 (35.98)	77 (11.55)	BSP	88 (13.19)	22 (3.3)
83	BJP	247 (45.83)	NCP	117 (21.71)	130 (24.12)	BSP	98 (18.18)	77 (14.29)
84	NCP	139 (40.52)	BJP	104 (30.32)	35 (10.2)	VBA	84 (24.49)	16 (4.66)
85	BJP	118 (31.98)	BSP	94 (25.47)	24 (6.51)	NCP	74 (20.05)	83 (22.49)
86	BJP	291 (39.75)	NCP	225 (30.74)	66 (9.01)	BSP	191 (26.09)	25 (3.42)
87	BJP	272 (46.5)	NCP	198 (33.85)	74 (12.65)	VBA	66 (11.28)	49 (8.38)
88	BJP	258 (44.79)	VBA	177 (30.73)	81 (14.06)	NCP	79 (13.72)	62 (10.76)
89	BJP	317 (58.6)	VBA	137 (25.32)	180 (33.28)	NCP	51 (9.43)	36 (6.65)
90	BJP	295 (50.86)	BSP	140 (24.14)	155 (26.72)	NCP	79 (13.62)	66 (11.38)
91	BJP	196 (58.16)	NCP	107 (31.75)	89 (26.41)	BSP	11 (3.26)	23 (6.82)
92	BJP	232 (49.79)	NCP	183 (39.27)	49 (10.52)	VBA	26 (5.58)	25 (5.36)
93	BSP	276 (44.02)	BJP	174 (27.75)	102 (16.27)	NCP	129 (20.57)	48 (7.66)
94	BSP	517 (81.67)	NCP	61 (9.64)	456 (72.03)	BJP	44 (6.95)	11 (1.74)
95	BJP	363 (50.63)	BSP	196 (27.34)	167 (23.29)	NCP	139 (19.39)	19 (2.65)
96	NCP	288 (49.83)	BJP	116 (20.07)	172 (29.76)	BSP	99 (17.13)	75 (12.98)
97	BJP	221 (51.4)	NCP	149 (34.65)	72 (16.75)	BSP	48 (11.16)	12 (2.79)
98	BJP	411 (63.72)	NCP	215 (33.33)	196 (30.39)	BSP	8 (1.24)	11 (1.71)
99	BJP	395 (59.76)	NCP	174 (26.32)	221 (33.44)	VBA	49 (7.41)	43 (6.51)
100	NCP	306 (44.54)	BJP	303 (44.1)	3 (0.44)	VBA	53 (7.71)	25 (3.64)
101	BJP	274 (44.63)	NCP	264 (43)	10 (1.63)	VBA	43 (7)	33 (5.37)
102	BJP	297 (48.21)	NCP	280 (45.45)	17 (2.76)	BSP	14 (2.27)	25 (4.06)
103	BJP	183 (46.33)	NCP	157 (39.75)	26 (6.58)	VBA	40 (10.13)	15 (3.8)
104	BJP	185 (51.82)	NCP	146 (40.9)	39 (10.92)	VBA	8 (2.24)	18 (5.04)
105	NCP	248 (47.88)	BJP	193 (37.26)	55 (10.62)	VBA	51 (9.85)	26 (5.02)

Contd....

Socio-Economic Amenities - Rural

Access to Education Facilities

Particulars	Number of Villages (% of Population)				
	Available	Not Available	If Not Available (Distance of Nearest Facility)		
			A	B	C
Govt. Primary School	237 (100)	9 (0)	9 (0)	0 (0)	0 (0)
Private Primary School	10 (15)	236 (85)	0 (0)	0 (0)	0 (0)
Govt. Middle School	129 (78)	117 (22)	63 (13)	31 (5)	0 (0)
Private Middle School	27 (22)	219 (78)	15 (3)	8 (1)	0 (0)
Govt. Secondary School	60 (48)	186 (52)	53 (14)	26 (7)	37 (10)
Private Secondary School	13 (12)	233 (88)	41 (11)	23 (7)	1 (0)
Govt. Senior Secondary School	28 (31)	218 (69)	43 (12)	43 (14)	54 (19)
Private Senior Secondary School	3 (3)	243 (97)	32 (10)	34 (10)	10 (2)
Govt. Arts and Science Degree College	0 (0)	246 (100)	15 (8)	51 (22)	68 (29)
Private Arts and Science Degree College	0 (0)	246 (100)	16 (5)	34 (12)	62 (24)
Govt. Engineering College	0 (0)	246 (100)	0 (0)	8 (2)	163 (69)
Private Engineering College	0 (0)	246 (100)	4 (1)	10 (3)	61 (25)
Govt. Medicine College	0 (0)	246 (100)	0 (0)	3 (1)	167 (72)
Private Medicine College	0 (0)	246 (100)	4 (1)	6 (1)	66 (25)
Govt. Management Institute	0 (0)	246 (100)	1 (1)	6 (2)	182 (78)
Private Management Institute	0 (0)	246 (100)	3 (1)	6 (1)	48 (17)
Govt. Polytechnic	0 (0)	246 (100)	1 (0)	19 (7)	180 (77)
Private Polytechnic	0 (0)	246 (100)	4 (1)	7 (2)	35 (13)
Govt. Vocational Training School/ITI	0 (0)	246 (100)	1 (0)	19 (7)	180 (77)
Private Vocational Training School/ITI	0 (0)	246 (100)	4 (1)	7 (2)	35 (13)
Govt. Non Formal Training Centre	0 (0)	246 (100)	1 (1)	7 (2)	181 (78)
Private Non Formal Training Centre	0 (0)	246 (100)	3 (1)	6 (1)	48 (17)
Govt. School For Disabled	0 (0)	246 (100)	1 (1)	7 (2)	181 (78)
Private School For Disabled	0 (0)	246 (100)	3 (1)	6 (1)	48 (17)
Government Others	0 (0)	246 (100)	0 (0)	0 (0)	0 (0)
Private Others	0 (0)	246 (100)	0 (0)	0 (0)	0 (0)

Note : Distance A : Less than 5 km; B : Between 5-10 km; C : 10+ km.; Source : Data Analysis is based on 2011 Census.

DISCLAIMER

The Terms of Use and Disclaimer of Datanet India Private Limited (hereinafter referred to as "Datanet") for use of this analysis report of **Karanja Assembly Constituency (Karanja Vidhan Sabha)** :-

1. **Assembly Factbook™** is a Registered Trade Mark owned by Datanet.
2. All the maps are sketched and graphical representation only and have not been drawn to the scale and also not to represent the actual geographical area or boundary of the unit.
3. The data for the aforesaid analysis is based on authentic sources and has been culled from the various publications of Census, CSO and NSSO for district and block level data, various central and state government departments, Central & State Elections Commissions and the concerned Returning Officers' releases, Electoral Rolls, Election results and allied publications, internal assessment, surveys, estimates and analysis. Therefore, certain adjustment of data at micro level may have been done to arrive closer to the macro data.
4. Data have been provided on an "As Is" and "As AVAILABLE" basis
5. The colours shown in the maps or diagram and charts of a particular party, alliance or AC are indicative and do not represent them.
6. This publication which includes maps, sheets, graphs and data would be the property under copyright of Datanet only. The user may use these for its internal study, analysis and research purposes. It's public display, re-selling or any commercial uses by the user are not allowed.
7. Datanet has taken due care and caution in compilation and processing of data and allied information, but does not guarantee the accuracy, adequacy or completeness of any information/analysis and will be not responsible for any errors or omissions or for the results obtained from the use of such information/analysis.
8. All the contents for the publication have been culled from various authentic sources and Datanet reasonably believes such sources to be reliable, but does not make any representations, express or implied as to the accuracy or fitness of use of such information. The information or contents of the information/analysis do not constitute advice and should not be relied upon in making (or refraining from making) any decision. Any reliance placed upon the information provided by Datanet is the sole responsibility and strictly at the user's risk.
9. In no event will Datanet be liable for any damages (including, without limitation, damages for loss of business projects, or loss of profits) arising in contract, tort or otherwise from the use of or inability to use any of its contents, or from any action taken (or refrained from being taken) as a result of using the analysis or any of its contents. Datanet its directors, owners, editors, officials, employees, distributor and agents or any associate will not be liable for any errors in the information contained or any consequences arising from the use of the contents of the provided information/analysis.
10. If any provision of these terms and conditions is held invalid or illegal or unenforceable for any reason by any court of competent jurisdiction, such provision shall be severed and the remainder of provisions of the terms and conditions shall continue in full force and effect as if the Term of Use had been executed with the invalid, illegal or unenforceable provision eliminated.
11. If there are any discrepancies in the information provided, please bring it to attention of Datanet for suitable rectification measures.

Buy Online This Complete Book At
Datanet India eBooks Store

www.indiastatpublications.com

or go directly at

[http://www.indiastatpublications.com/
Assembly_factbook/Maharashtra/Yavatmal-Washim/ Karanja](http://www.indiastatpublications.com/Assembly_factbook/Maharashtra/Yavatmal-Washim/Karanja)

 **india**stat**elections**

ISBN - 978-83-5293-250-4



9 789352 932504