



Maharashtra

Assembly Factbook™

Pusad Assembly Constituency



Key Electoral Data of Pusad
Assembly Constituency (Vidhan Sabha)

Maharashtra

Assembly Factbook™

Pusad Assembly Constituency



Pusad Vidhan Sabha

Editor & Director

Dr. R.K. Thukral

Research Editor

Dr. Shafeeq Rahman

Compiled, Researched and Published by Datanet India Pvt. Ltd.

D-100, 1st Floor,

Okhla Industrial Area, Phase-I,
New Delhi- 110020.

Ph.: 91-11- 43580781-84

Email : support@indiastatpublications.com

Website : www.indiastatelections.com

Online Book Store :

www.indiastatpublications.com

Report No. : AFB/MH-081-0123

ISBN : 978-93-5293-326-6

First Edition : January, 2018

Sixth Updated Edition : January, 2023

Price : Rs.11500/-

US\$ 310

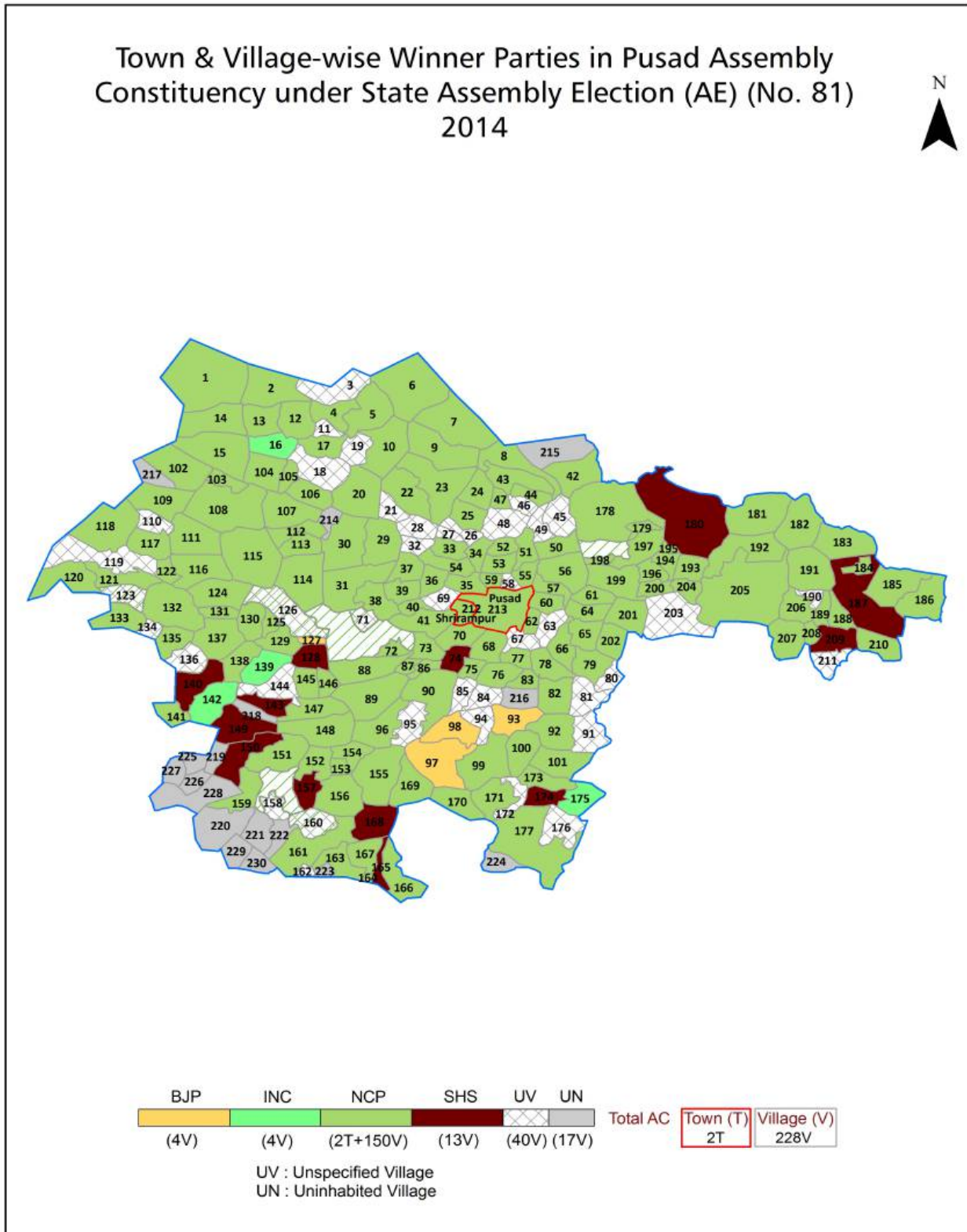
© Datanet India Pvt. Ltd.

All rights reserved. No part of this book may be reproduced, stored in a retrieval system or transmitted in any form or by any means, mechanical photocopying, photographing, scanning, recording or otherwise without the prior written permission of the publisher. Please refer to Disclaimer at page no. 233 for the use of this publication.

Printed in India

No.	Particulars	Page No.
	Introduction	
1	Assembly Constituency - (Vidhan Sabha) at a Glance Features of Assembly as per Delimitation Commission of India (2008)	1-2
	Location and Political Maps	
2	Location Map Boundaries of Assembly Constituency - (Vidhan Sabha) in District Boundaries of Assembly Constituency under Parliamentary Constituency - (Lok Sabha) Town & Village-wise Winner Parties- 2019-PE, 2019-AE, 2014-PE, 2014-AE and 2009-PE	3-10
	Administrative Setup (2011)	
3	District Sub-district Towns Villages Inhabited Villages Uninhabited Villages Village Panchayat Intermediate Panchayat	11-22
	Demographics (2011)	
4	Population Households Rural/Urban Population Towns and Villages by Population Size Sex Ratio (Total & 0-6 Years) Religious Population Social Population Literacy Rate	23-24
	Electoral Features	
5	Important Dates of Last Elections Held Electors by Gender Service Electors Voters Voters Turnout Polling Stations & Average Number of Electors per Polling Station Electors by Age Group Present Elected Representatives	25-30
	Historical Summary Election Results	
6	Vote Share of Major Parties Winning Margin (Number & Percentage) Polarity of Parties Summary Result of Assembly Segment of Parliamentary Elections 2019, 2014, 2009, 2004 and 1999 Summary Result of Assembly Elections 2019, 2014, 2009, 2004, 1999, 1995, 1990, 1985, 1980, 1978, 1972, 1967 and 1962	31-52
	Polling Station Level Election Results	
7	Name and Number of Polling Station 2019-PE, 2019-AE, 2014-PE, 2014-AE and 2009-PE Polling Station-wise Electors, Voters & Voters Turnout 2019-PE, 2019-AE, 2014-PE, 2014-AE and 2009-PE Polling Station wise Elections Results 2019-PE, 2019-AE, 2014-PE, 2014-AE and 2009-PE	53-211
	Share of Assembly Constituency	
8	Share of Assembly Constituency - (Vidhan Sabha) in State, District and Parliamentary Constituency - (Lok Sabha)	212
	Socio-Economic Amenities (2011)	
9	Access to Administrative Units Agricultural, Manufacturing and Industrial Commodities Demographic Indicators Education Health & Manpower Drinking Water Supply Sanitation Entertainment and Recreations Infrastructure Power Food Allocation Distribution and Marketing of Agriculture Commodities Infrastructure Transport and Road Infrastructure Communication Banking and Financial Services Land Use Irrigation Source	214-228
10	Abbreviation & Sources	230-231
11	Disclaimer	233

Location & Political Map



Administrative Setup

List of Village Panchayat & Intermediate Panchayat (Block) Name - 2011

Village Name	Village Panchayat Name	Intermediate Panchayat Name
Adgaon	Adgaon	Pusad
Amati	Amati	Pusad
Amdari	Amdari	Pusad
Amrut Nagar	Khandala	Pusad
Ansing	Ansing	Pusad
Aregaon Bk	Aregaon	Pusad
Aregaon Kh	Aregaon	Pusad
Asarpend	Ghavedi	Pusad
Ashwinpur	Varud	Pusad
Asoli	Asoli	Pusad
Babasaheb Nagar	Pokhari E	Mahagaon
Bajrangnagar	Pimpalkhuta	Pusad
Balawadi	Balawadi	Pusad
Bansi	-	Pusad
Belgavhan	Chinchghat	Pusad
Belura Bk.	Belura Bk	Pusad
Belura Kh.	Belura Bk	Pusad
Bhandari	-	Pusad
Bhatamba	Loni	Pusad
Bhojala	-	Pusad
Bibi	Bibi	Pusad
Bondhara	Dahded Khu	Mahagaon
Borgadi	Boargadi	Pusad
Bori (Ijara)	Bori E	Mahagaon
Bori Kh	Bori Kh.	Pusad
Bori Machchindar	Bori M	Pusad
Bornagar	Borle	Pusad
Brahmangaon	Brahamangaon	Pusad
Brahmi	Bramhi	Mahagaon

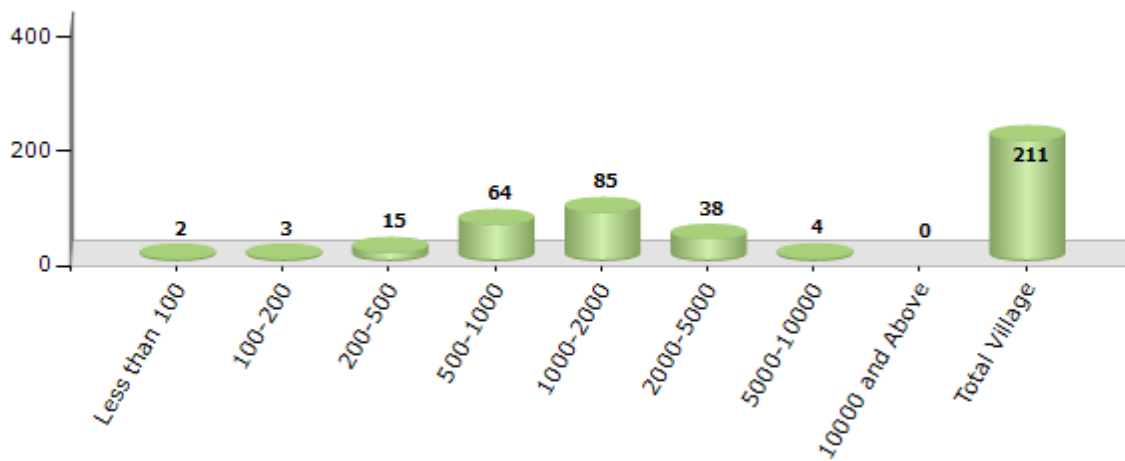
Contd....

Demographics

Number of Villages by Population Size - 2011

Less than 100	100-200	200-500	500-1000	1000-2000	2000-5000	5000-10000	10000 and Above	Total Village
2	3	15	64	85	38	4	0	211

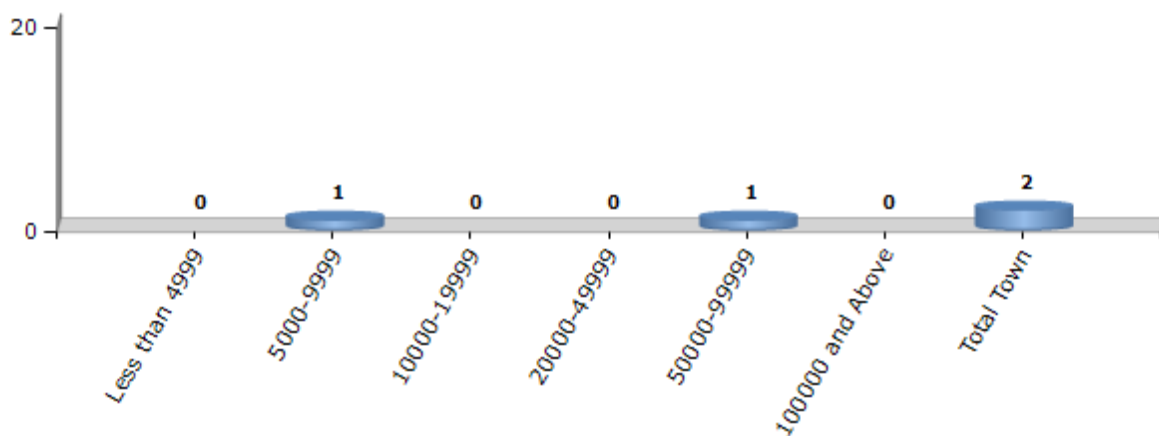
Number of Villages by Population Size - 2011



Number of Towns by Population Size - 2011

Less than 4999	5000-9999	10000-19999	20000-49999	50000-99999	100000 and Above	Total Town
0	1	0	0	1	0	2

Number of Towns by Population Size - 2011

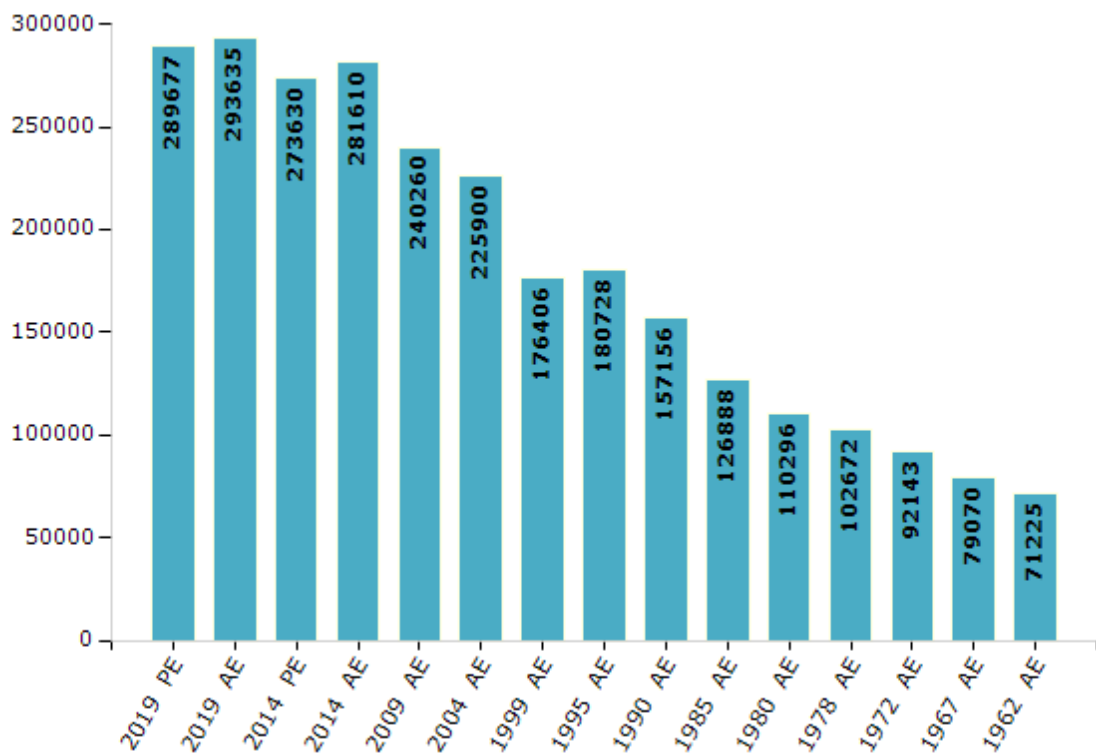


Electoral Features

Electors by Male & Female

Year	Male	Female	Others	Total	Year	Male	Female	Others	Total
2019 PE	152792	136883	2	289677	1999 AE	89662	86744	-	176406
2019 AE	154667	138967	1	293635	1995 AE	91710	89018	-	180728
2014 PE	144977	128652	1	273630	1990 AE	79997	77159	-	157156
2014 AE	148742	132867	1	281610	1985 AE	62507	64381	-	126888
2009 PE	-	-	-	-	1980 AE	54771	55525	-	110296
2009 AE	124538	115722	-	240260	1978 AE	51173	51499	-	102672
2004 PE	-	-	-	-	1972 AE	45555	46588	-	92143
2004 AE	116052	109848	-	225900	1967 AE	-	-	-	79070
1999 PE	-	-	-	-	1962 AE	-	-	-	71225

Number of Electors



Note : AE : Assembly Election, PE : Assembly Segment of Parliamentary Election

Historical Summary Election Results

Summary Result of Assembly Election - 2014

Candidate Name	Party	Votes	Votes %
Naik Manohar Rajusing	NCP	94152	54.41
Deosarkar Prakashrao Abaji	SHS	28793	16.64
Patil Vasantao Deorao (Kanhekar)	BJP	19155	11.07
Naik Sachin Vishwasrao	INC	15017	8.68
Vishalbhou Baliram Jadhav	IND	5535	3.2
Kamble Shilanand Laxmanrao	BSP	3866	2.23
Gavhale Ganpat Limbaji	BMUP	1252	0.72
Shaikh Jabbar Shaikh Usuf	IND	1217	0.7
Pole Ashok Vitthal	BBM	661	0.38
Laxmikant Narayan Tadase	IND	585	0.34
Majid Ahemad Salam Ahemad	IND	494	0.29
Kamble Uttam Bhagaji	PRCP	390	0.23
Ingole Sanjay Manohar	IND	385	0.22
Kamble Priti Maroti	IND	237	0.14
Tambare Indubai Shaligram	IND	205	0.12
	NOTA	1111	0.64

Polling Station Level Election Results

Number and Name of Polling Stations (PS) (2019 AE)

Number of Polling Stations	Name of Polling Stations	Number of Polling Stations	Name of Polling Stations
1	G. P. Varishth Prath. Shala Uttare Kadil Bhag Lakhi	22	G. P. Varishth Prathamik Shala Panhala
2	G. P. Varishth Prath. Shala Dakshine Kadil Bhag Lakhi	23	G. P. Kanishth Prathamik Marathi Shala Purvekadil bhag Rampur
3	Anganwadi Imarat lakhi	24	G. P. Kanishth Prathamik Marathi Shala Pashchimekadil bhag Rampur
4	G. P. Kanishth Prath. Marathi Shala Rajana	25	G. P. Kanishth Prathamik Marathi Shala Parava Bu.
5	G. P. Kanishth Prath. Marathi Shala Rajana	26	G. P. Kanishth Prathamik Marathi Shala Parava Khur
6	G. P. Kanishth Prath. Marathi Shala Bhandari	27	G. P. Varishth Prathamik Shala Uttarekadil Bhag Vadgaon
7	G. P. Varishth Prath. Marathi Shala Uttare Kadil Bhag paradh	28	G. P. Varishth Prathamik Shala Uttarekadil Bhag Vadgaon
8	G. P. Varishth Prath. Marathi Shala Dakshine Kadil bhag paradh	29	G. P. Prathamik marathi Shala Chikhali
9	G. P. Uchch Prath. Marathi Shala Pimpalgaon pa.	30	G. P. Varishth Prathamik Marathi Shala Uttarekadil bhag wanwarla
10	G. P. Kanishth Prath. Marathi Shala Lobhivantanaga	31	G. P. Varishth Prathamik Marathi Shala Dakshinekadil bhag wanwarla
11	G. P. Kanishth Marathi Prathamik Shala Ka Hol	32	G. P. Pra Shala Pashchime Kadil Bhag Mungshi
12	G. P. Varishth Prath. Marathi Shala Gahuli	33	G. P. Varishth Prathamik Shala Dakshinekadil Bhag Mungshi
13	G. P. Kanishth Prathamik Shala Chichaghat	34	G. P. Varishth Prathamik Shala Uttarekadil Bhag Bansi
14	G. P. Varishth Prath. Marathi Shala Chondhi	35	G. P. Varishth Prathamik Marathi Shala Dakshinekadil bhag bansi
15	G. P. Kanishth Prathamik Marathi Shala Mokhad	36	G. P. Kanishth Prathamik Marathi Shala Bjarangana
16	G. P. Kanishth Prathamik Shala Valatur Tam.	37	G. P. Kanishth Prathamik Marathi Shala Pimpalakhut
17	G. P. Varishth Prath. Shala Bramhanaganv Pashchimekadil bhag .	38	G. P. Varishth Prathamik Shala Uttarekadil Bhag Jawajarnagar
18	Anganavadi Chi Imarat Shamapur	39	G. P. Varishth Prathamik Shala Dakshinekadil Bhag jawaharnagar
19	G. P. Kanishth Prathamik Marathi Shala Udadi	40	G. P. Kanishth Prath. Shala Belagavhan
20	G. P. Kanishth Marathi Shala Hausapur	41	G. P. Kanishth Prath. Shala Sevadas nagar
21	G. P. Kanishth Prathamik Marathi Shala Mhaisamal	42	G. P. Kanishth Prath. Shala Vadad

Contd....

Polling Station Level Election Results

Polling Station-wise Votes Secured by Overall Top Five Parties in Pusad Assembly in Assembly Election (AE) under Yavatmal-Washim Parliamentary Constituency in Maharashtra (2019)

Number of Polling Station	Winner - Naik Indranil Manohar (NCP)	Runner-up - Nilay Madhukar Naik (BJP)	3rd - (Nana) Bele Dnyaneshwar Dadarao (VBA)	4th - Shaligram Tukaram Tambare (BAHUMP)	5th - Adv. Savitatai Adhao (BSP)	NOTA	Other	Total Votes Secured
36	471	151	1	3	0	2	11	639
37	243	170	42	3	4	1	5	468
38	389	311	10	8	2	2	11	733
39	452	222	0	8	4	5	13	704
40	311	220	62	3	7	4	14	621
41	484	279	2	16	3	3	10	797
42	124	125	37	4	6	4	9	309
43	189	45	133	6	2	3	30	408
44	399	125	2	6	1	1	2	536
45	316	274	3	8	1	2	10	614
46	315	372	0	4	3	4	8	706
47	510	80	0	12	2	8	10	622
48	326	166	21	7	1	5	11	537
49	412	79	3	14	3	2	9	522
50	551	100	2	9	2	1	6	671
51	419	119	1	11	2	2	6	560
52	147	293	10	4	1	7	5	467
53	261	124	3	5	1	4	7	405
54	144	305	148	4	13	2	17	633
55	119	202	0	1	2	1	2	327
56	279	234	3	9	4	6	9	544
57	176	213	29	3	6	6	9	442
58	135	160	35	1	4	0	10	345
59	352	110	69	7	3	4	25	570
60	327	132	28	4	15	5	4	515
61	291	153	19	11	2	1	7	484
62	183	106	4	5	8	1	5	312
63	290	166	0	1	1	1	0	459
64	366	162	0	4	0	3	7	542
65	217	420	3	8	6	1	8	663
66	263	89	1	1	0	0	3	357
67	442	40	3	6	2	1	8	502
68	418	32	21	3	1	1	4	480
69	460	138	49	7	3	4	13	674
70	350	82	66	4	1	3	6	512

Contd....

Polling Station Level Election Results

Winner, Runner-up and 3rd Party Position & Winning Margin According to Polling Stations in Pusad Assembly in Assembly Election (AE) under Yavatmal-Washim Parliamentary Constituency in Maharashtra (2019)

Polling Station Number	Winner Party	Winner Votes (%)	Runner-up Party	Runner-up Votes (%)	Winning Margin Votes (%)	Third Party	Third Party Votes (%)	Other Votes (%)
71	NCP	562 (86.06)	BJP	82 (12.56)	480 (73.5)	BAHUMP	5 (0.77)	4 (0.61)
72	NCP	359 (84.07)	BJP	51 (11.94)	308 (72.13)	BAHUMP	8 (1.87)	9 (2.11)
73	BJP	348 (54.46)	NCP	268 (41.94)	80 (12.52)	BAHUMP	6 (0.94)	17 (2.66)
74	BJP	320 (57.55)	NCP	172 (30.94)	148 (26.61)	VBA	26 (4.68)	38 (6.83)
75	NCP	291 (48.58)	BJP	237 (39.57)	54 (9.01)	VBA	36 (6.01)	35 (5.84)
76	NCP	175 (39.68)	BJP	153 (34.69)	22 (4.99)	VBA	71 (16.1)	42 (9.52)
77	BJP	459 (48.01)	NCP	367 (38.39)	92 (9.62)	VBA	74 (7.74)	56 (5.86)
78	BJP	336 (58.13)	NCP	107 (18.51)	229 (39.62)	VBA	91 (15.74)	44 (7.61)
79	BJP	502 (67.38)	NCP	190 (25.5)	312 (41.88)	VBA	17 (2.28)	36 (4.83)
80	BJP	521 (68.37)	NCP	144 (18.9)	377 (49.47)	VBA	27 (3.54)	70 (9.19)
81	BJP	378 (58.6)	NCP	79 (12.25)	299 (46.35)	MNS	79 (12.25)	109 (16.9)
82	NCP	362 (59.05)	BJP	223 (36.38)	139 (22.67)	BAHUMP	12 (1.96)	16 (2.61)
83	BJP	323 (51.43)	NCP	201 (32.01)	122 (19.42)	VBA	66 (10.51)	38 (6.05)
84	BJP	285 (53.37)	NCP	211 (39.51)	74 (13.86)	VBA	25 (4.68)	13 (2.43)
85	BJP	255 (56.17)	NCP	179 (39.43)	76 (16.74)	BAHUMP	8 (1.76)	12 (2.64)
86	NCP	510 (74.67)	BJP	137 (20.06)	373 (54.61)	BAHUMP	17 (2.49)	19 (2.78)
87	NCP	509 (78.91)	BJP	94 (14.57)	415 (64.34)	BAHUMP	21 (3.26)	21 (3.26)
88	BJP	276 (50.09)	NCP	225 (40.83)	51 (9.26)	VBA	18 (3.27)	32 (5.81)
89	NCP	497 (55.84)	BJP	367 (41.24)	130 (14.6)	BAHUMP	10 (1.12)	16 (1.8)
90	NCP	393 (63.39)	BJP	117 (18.87)	276 (44.52)	VBA	85 (13.71)	25 (4.03)
91	NCP	173 (47.14)	BJP	165 (44.96)	8 (2.18)	VBA	10 (2.72)	19 (5.18)
92	NCP	165 (46.22)	BJP	93 (26.05)	72 (20.17)	VBA	88 (24.65)	11 (3.08)
93	NCP	427 (52.65)	BJP	321 (39.58)	106 (13.07)	VBA	23 (2.84)	40 (4.93)
94	BJP	384 (53.26)	NCP	305 (42.3)	79 (10.96)	BAHUMP	10 (1.39)	22 (3.05)
95	BJP	328 (63.69)	NCP	157 (30.49)	171 (33.2)	BAHUMP	7 (1.36)	23 (4.47)
96	BJP	417 (68.14)	NCP	159 (25.98)	258 (42.16)	BAHUMP	10 (1.63)	26 (4.25)
97	BJP	282 (45.56)	NCP	151 (24.39)	131 (21.17)	VBA	140 (22.62)	46 (7.43)
98	BJP	417 (58.4)	NCP	235 (32.91)	182 (25.49)	MNS	15 (2.1)	47 (6.58)
99	BJP	220 (60.94)	NCP	129 (35.73)	91 (25.21)	BAHUMP	3 (0.83)	9 (2.49)
100	BJP	255 (44.74)	VBA	142 (24.91)	113 (19.83)	NCP	131 (22.98)	42 (7.37)
101	BJP	506 (67.11)	NCP	221 (29.31)	285 (37.8)	BAHUMP	4 (0.53)	23 (3.05)
102	BJP	351 (51.85)	NCP	239 (35.3)	112 (16.55)	VBA	47 (6.94)	40 (5.91)
103	NCP	355 (54.36)	BJP	236 (36.14)	119 (18.22)	VBA	14 (2.14)	48 (7.35)
104	NCP	580 (70.56)	BJP	193 (23.48)	387 (47.08)	BAHUMP	16 (1.95)	33 (4.01)
105	BJP	294 (78.61)	NCP	60 (16.04)	234 (62.57)	VBA	5 (1.34)	15 (4.01)

Contd....

Socio-Economic Amenities - Rural

Access to Education Facilities

Particulars	Number of Villages (% of Population)				
	Available	Not Available	If Not Available (Distance of Nearest Facility)		
			A	B	C
Govt. Primary School	209 (100)	2 (0)	2 (0)	0 (0)	0 (0)
Private Primary School	9 (12)	202 (88)	0 (0)	0 (0)	0 (0)
Govt. Middle School	138 (83)	73 (17)	60 (14)	8 (2)	0 (0)
Private Middle School	29 (22)	182 (78)	4 (1)	0 (0)	0 (0)
Govt. Secondary School	42 (36)	169 (64)	63 (25)	41 (16)	13 (3)
Private Secondary School	14 (9)	197 (91)	26 (10)	15 (5)	4 (1)
Govt. Senior Secondary School	19 (22)	192 (78)	45 (19)	46 (18)	33 (11)
Private Senior Secondary School	5 (4)	206 (96)	28 (12)	23 (8)	13 (5)
Govt. Arts and Science Degree College	0 (0)	211 (100)	5 (4)	35 (19)	92 (42)
Private Arts and Science Degree College	0 (0)	211 (100)	9 (4)	19 (9)	51 (22)
Govt. Engineering College	0 (0)	211 (100)	5 (4)	30 (18)	93 (41)
Private Engineering College	0 (0)	211 (100)	6 (3)	19 (9)	58 (25)
Govt. Medicine College	0 (0)	211 (100)	5 (4)	25 (14)	106 (46)
Private Medicine College	0 (0)	211 (100)	6 (3)	15 (6)	54 (26)
Govt. Management Institute	0 (0)	211 (100)	5 (4)	27 (17)	98 (45)
Private Management Institute	0 (0)	211 (100)	5 (3)	13 (5)	63 (27)
Govt. Polytechnic	0 (0)	211 (100)	6 (4)	32 (19)	97 (45)
Private Polytechnic	0 (0)	211 (100)	5 (3)	14 (5)	57 (24)
Govt. Vocational Training School/ITI	0 (0)	211 (100)	6 (4)	32 (19)	97 (45)
Private Vocational Training School/ITI	0 (0)	211 (100)	5 (3)	14 (5)	57 (24)
Govt. Non Formal Training Centre	0 (0)	211 (100)	5 (4)	27 (17)	98 (45)
Private Non Formal Training Centre	0 (0)	211 (100)	5 (3)	12 (4)	64 (28)
Govt. School For Disabled	0 (0)	211 (100)	5 (4)	27 (17)	98 (45)
Private School For Disabled	0 (0)	211 (100)	5 (3)	14 (5)	62 (27)
Government Others	0 (0)	211 (100)	0 (0)	0 (0)	0 (0)
Private Others	0 (0)	211 (100)	0 (0)	0 (0)	0 (0)

Note : Distance A : Less than 5 km; B : Between 5-10 km; C : 10+ km.; Source : Data Analysis is based on 2011 Census.

DISCLAIMER

The Terms of Use and Disclaimer of Datanet India Private Limited (hereinafter referred to as "Datanet") for use of this analysis report of **Pusad Assembly Constituency (Pusad Vidhan Sabha)** :-

1. **Assembly Factbook™** is a Registered Trade Mark owned by Datanet.
2. All the maps are sketched and graphical representation only and have not been drawn to the scale and also not to represent the actual geographical area or boundary of the unit.
3. The data for the aforesaid analysis is based on authentic sources and has been culled from the various publications of Census, CSO and NSSO for district and block level data, various central and state government departments, Central & State Elections Commissions and the concerned Returning Officers' releases, Electoral Rolls, Election results and allied publications, internal assessment, surveys, estimates and analysis. Therefore, certain adjustment of data at micro level may have been done to arrive closer to the macro data.
4. Data have been provided on an "As Is" and "As AVAILABLE" basis
5. The colours shown in the maps or diagram and charts of a particular party, alliance or AC are indicative and do not represent them.
6. This publication which includes maps, sheets, graphs and data would be the property under copyright of Datanet only. The user may use these for its internal study, analysis and research purposes. It's public display, re-selling or any commercial uses by the user are not allowed.
7. Datanet has taken due care and caution in compilation and processing of data and allied information, but does not guarantee the accuracy, adequacy or completeness of any information/analysis and will be not responsible for any errors or omissions or for the results obtained from the use of such information/analysis.
8. All the contents for the publication have been culled from various authentic sources and Datanet reasonably believes such sources to be reliable, but does not make any representations, express or implied as to the accuracy or fitness of use of such information. The information or contents of the information/analysis do not constitute advice and should not be relied upon in making (or refraining from making) any decision. Any reliance placed upon the information provided by Datanet is the sole responsibility and strictly at the user's risk.
9. In no event will Datanet be liable for any damages (including, without limitation, damages for loss of business projects, or loss of profits) arising in contract, tort or otherwise from the use of or inability to use any of its contents, or from any action taken (or refrained from being taken) as a result of using the analysis or any of its contents. Datanet its directors, owners, editors, officials, employees, distributor and agents or any associate will not be liable for any errors in the information contained or any consequences arising from the use of the contents of the provided information/analysis.
10. If any provision of these terms and conditions is held invalid or illegal or unenforceable for any reason by any court of competent jurisdiction, such provision shall be severed and the remainder of provisions of the terms and conditions shall continue in full force and effect as if the Term of Use had been executed with the invalid, illegal or unenforceable provision eliminated.
11. If there are any discrepancies in the information provided, please bring it to attention of Datanet for suitable rectification measures.

**Buy Online This Complete Book At
Datanet India eBooks Store**

www.indiastatpublications.com

or go directly at

[http://www.indiastatpublications.com/
Assembly_factbook/Maharashtra/Yavatmal-Washim/ Pusad](http://www.indiastatpublications.com/Assembly_factbook/Maharashtra/Yavatmal-Washim/Pusad)

 **india**stat**elections**

ISBN : 978-93-5293-326-6

