



Maharashtra

Assembly Factbook™

Washim Assembly Constituency



Key Electoral Data of Washim
Assembly Constituency (Vidhan Sabha)

Maharashtra

Assembly Factbook™

Washim Assembly Constituency



Washim Vidhan Sabha

Editor & Director

Dr. R.K. Thukral

Research Editor

Dr. Shafeeq Rahman

Compiled, Researched and Published by Datanet India Pvt. Ltd.

D-100, 1st Floor,

Okhla Industrial Area, Phase-I,
New Delhi- 110020.

Ph.: 91-11- 43580781-84

Email : support@indiastatpublications.com

Website : www.indiastatelections.com

Online Book Store :

www.indiastatpublications.com

Report No. : AFB/MH-034-0125

ISBN : 978-93-5293-379-2

First Edition : January, 2018

Eighth Updated Edition : January, 2025

Price : Rs.11500/-

US\$ 310

© Datanet India Pvt. Ltd.

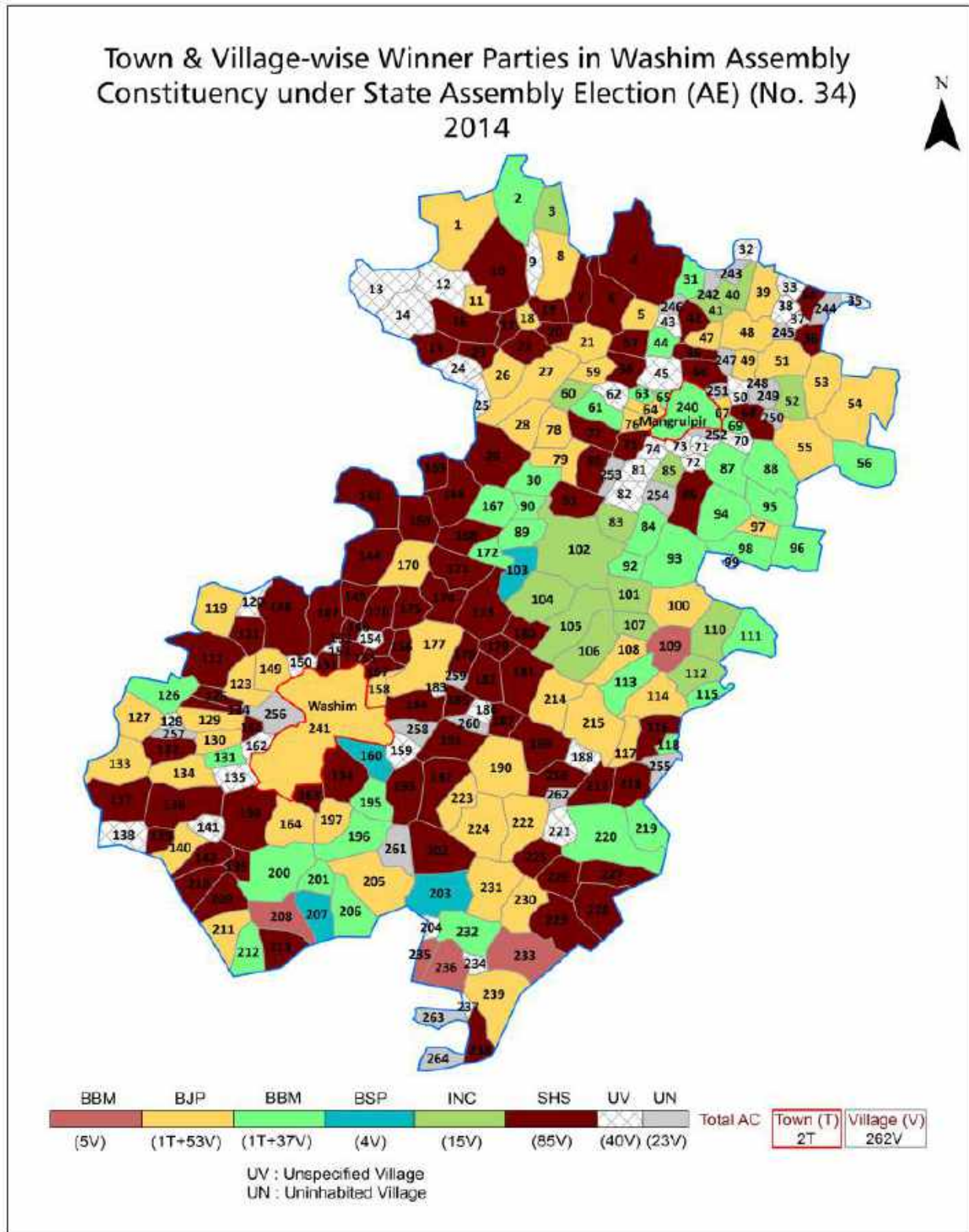
All rights reserved. No part of this book may be reproduced, stored in a retrieval system or transmitted in any form or by any means, mechanical photocopying, photographing, scanning, recording or otherwise without the prior written permission of the publisher. Please refer to Disclaimer at page no. 267 for the use of this publication.

Printed in India

Contents

No.	Particulars	Page No.
	Introduction	
1	Assembly Constituency - (Vidhan Sabha) at a Glance Features of Assembly as per Delimitation Commission of India (2008)	1-2
	Location and Political Maps	
2	Location Map Boundaries of Assembly Constituency - (Vidhan Sabha in District Boundaries of Assembly Constituency under Parliamentary Constituency - (Lok Sabha) Town & Village-wise Winner Parties- 2024-PE, 2024-AE, 2019-PE, 2019-AE, 2014-PE, 2014-AE, 2009-PE and 2009-AE	3-10
	Administrative Setup (2011)	
3	District Sub-district Towns Villages Inhabited Villages Uninhabited Villages Village Panchayat Intermediate Panchayat	11-23
	Demographics (2011)	
4	Population Households Rural/Urban Population Towns and Villages by Population Size Sex Ratio (Total & 0-6 Years) Religious Population Social Population Literacy Rate	24-25
	Electoral Features	
5	Important Dates of Last Elections Held Electors by Gender Service Electors Voters Voters Turnout Polling Stations & Average Number of Electors per Polling Station Electors by Age Group Present Elected Representatives	26-31
	Historical Summary Election Results	
6	Vote Share of Major Parties Winning Margin (Number & Percentage Polarity of Parties Summary Result of Assembly Segment of Parliamentary Elections 2024, 2019, 2014, 2009, 2004 and 1999 Summary Result of Assembly Elections 2024, 2019, 2014, 2009, 2004, 1999, 1995, 1990, 1985, 1980, 1978, 1972, 1967 and 1962	32-53
	Polling Station Level Election Results	
7	Name and Number of Polling Station 2024-PE, 2024-AE, 2019-PE, 2019-AE, 2014-PE, 2014-AE, 2009-PE and 2009-AE Polling Station-wise Electors, Voters & Voters Turnout 2024-PE, 2024-AE, 2019-PE, 2019-AE, 2014-PE, 2014-AE, 2009-PE and 2009-AE Polling Station wise Elections Results 2024-PE, 2024-AE, 2019-PE, 2019-AE, 2014-PE, 2014-AE, 2009-PE and 2009-AE	54-246
	Share of Assembly Constituency	
8	Share of Assembly Constituency - (Vidhan Sabha) in State, District and Parliamentary Constituency - (Lok Sabha)	247
	Socio-Economic Amenities (2011)	
9	Access to Administrative Units Agricultural, Manufacturing and Industrial Commodities Demographic Indicators Education Health & Manpower Drinking Water Supply Sanitation Entertainment and Recreations Infrastructure Power Food Allocation Distribution and Marketing of Agriculture Commodities Infrastructure Transport and Road Infrastructure Communication Banking and Financial Services Land Use Irrigation Source	249-262
10	Abbreviation & Sources	264-265
11	Disclaimer	267

Location & Political Map



Administrative Setup

List of Village Panchayat & Intermediate Panchayat (Block) Name - 2011

Village Name	Village Panchayat Name	Intermediate Panchayat Name
Adgaon Kh.	Adgaon Kh.	Washim
Adgaon N. Kata	Jambhrun	Washim
Adoli	Adoli	Washim
Ajgaon	-	Mangrulpir
Ambapur	Ambapur	Mangrulpir
Amgavhan	Khadi	Mangrulpir
Anjankhed	Anjankhed	Washim
Ansing	Ansing	Washim
Arak	Arak	Mangrulpir
Asegaon	Asegaon	Mangrulpir
Asola	Asola J.	Washim
Atkali	Jumda	Washim
Babhulgaon	Babhulgaon	Washim
Baldeo	-	Mangrulpir
Belkhed	Belkhed	Mangrulpir
Bhadkumbha	Bhadkumbha	Mangrulpir
Bhatumra	Bhatumra	Washim
Bhoyata	Bhoyta	Washim
Bhur	Bhur	Mangrulpir
Bitoda (Bhoyar)	Bitoda (Bhoyar)	Mangrulpir
Bitoda Teli	Jambhrun Mahali	Washim
Bori Bk.	Bori Bk.	Washim
Borkhedi	Ganeshpur	Washim
Borwha bk.	Parwa	Mangrulpir
Borwha kh.	Borwha Kh.	Mangrulpir
Bramha	Bramha	Washim
Bramhanwada N. Asola	Brahmanwada	Washim
Chakwa	Shivani	Mangrulpir
Chambhai	Chambhai	Mangrulpir

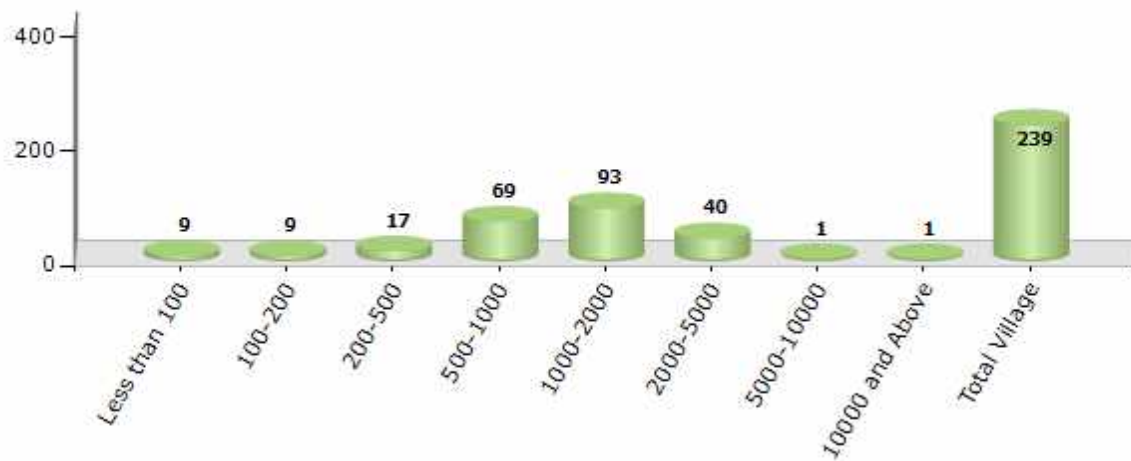
Contd....

Demographics

Number of Villages by Population Size - 2011

Less than 100	100-200	200-500	500-1000	1000-2000	2000-5000	5000-10000	10000 and Above	Total Village
9	9	17	69	93	40	1	1	239

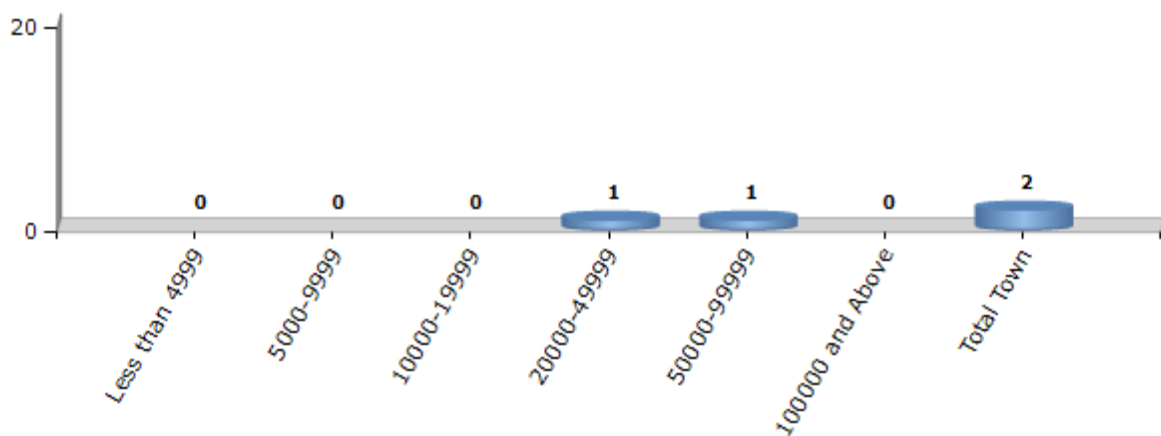
Number of Villages by Population Size - 2011



Number of Towns by Population Size - 2011

Less than 4999	5000-9999	10000-19999	20000-49999	50000-99999	100000 and Above	Total Town
0	0	0	1	1	0	2

Number of Towns by Population Size - 2011

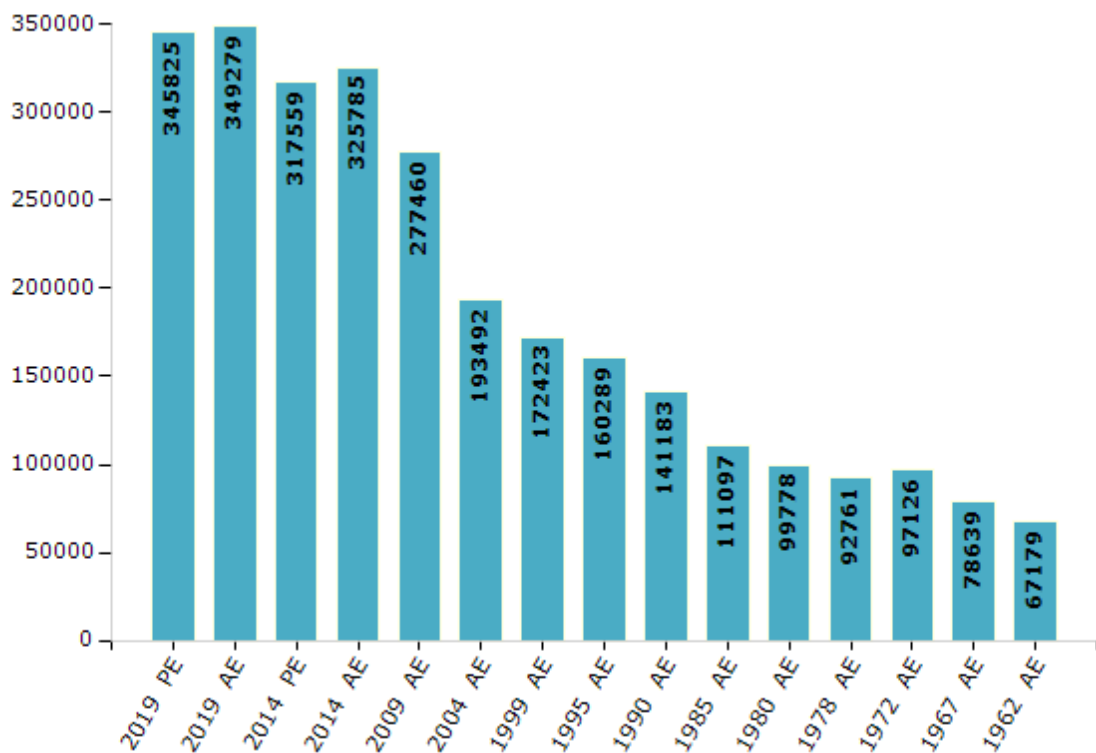


Electoral Features

Electors by Male & Female

Year	Male	Female	Others	Total	Year	Male	Female	Others	Total
2019 PE	180799	165024	2	345825	1999 AE	87903	84520	-	172423
2019 AE	182275	167000	4	349279	1995 AE	82107	78182	-	160289
2014 PE	166657	150899	3	317559	1990 AE	71782	69401	-	141183
2014 AE	170365	155416	4	325785	1985 AE	55411	55686	-	111097
2009 PE	-	-	-	-	1980 AE	49535	50243	-	99778
2009 AE	144373	133087	-	277460	1978 AE	46093	46668	-	92761
2004 PE	-	-	-	-	1972 AE	48855	48271	-	97126
2004 AE	99977	93515	-	193492	1967 AE	-	-	-	78639
1999 PE	-	-	-	-	1962 AE	-	-	-	67179

Number of Electors



Note : AE : Assembly Election, PE : Assembly Segment of Parliamentary Election

Historical Summary Election Results

Summary Result of Assembly Election - 2014

Candidate Name	Party	Votes	Votes %
Malik Lakhhan Sahadev	BJP	48196	25.8
Nilesh Alias Shashikant Pendharkar	SHS	43803	23.45
Suresh Bhivaji Ingale	INC	35968	19.26
Dr. Dipak Yashvantrao Dhoke	NCP	21690	11.61
Milind Pakhale	BBM	13276	7.11
Dnyaneshwar Namdev Jhadhav	MNS	11463	6.14
Rahul Chokha Bhagat	BSP	2062	1.1
Sanjay Janrao Mandavdhare	CPI	1877	1
Dr. Alka Satyabhan Makasare	IND	1406	0.75
Mahadeorao Haribhau Tatke	IND	925	0.5
Bhagwat Sakharam Ranbawale	IND	736	0.39
Ramchandra Tukaram Wankhede	IND	698	0.37
Shivaji Ramji Ingole	IND	645	0.35
Subhash Lalchandji Devhans	IND	631	0.34
Sontash Tanaji Khandare	IND	481	0.26
Narayan Jijeeba Padghan	IND	462	0.25
Ramesh Pandurang Ambhore	BSP(A)	440	0.24
Parmeshwar Mahadu Walve	IND	430	0.23
Devlal Chiman Borde	IND	248	0.13
Dham Ramji Wankhade	IND	204	0.11
	NOTA	1130	0.61

Polling Station Level Election Results

Number and Name of Polling Stations (PS) (2019 AE)

Number of Polling Stations	Name of Polling Stations	Number of Polling Stations	Name of Polling Stations
1	Z.P. Pra. M. Shala Malshelu Kholi Kr. 1	22	Z.P. Pra. M. Shala Tarhala Kholi Kr. 1 Eist Side
2	Z.P. Pra. M. Shala Malshelu Kholi Kr. 1	23	Z.P. Pra. M. Shala Tarhala Uttar Bhag Kholi Kr. 2
3	Z.P. Pra. M. Shala Nandkheda Kholi Kr. 2	24	Z.P. Pra. M. Shala Tarhala Uttar Bhag Kholi Kr. 2
4	Z.P. Pra. M. Shala Pangari Mahadev Kholi Kr. 1	25	Z.P. Pra. M. Shala Masola Bu. Kholi Kr. 1
5	Z.P. Pra. M. Shala Pedgaon Kholi Kr. 1	26	Z.P. Pra. M. Shala Ganeshapur. Kholi Kr. 1
6	Z.P. Pra. M. Shala Pedgaon Kholi Kr. 2	27	Z.P. Pra. M. Shala Poti Kholi Kr. 2
7	Z.P. Pra. M. Shala Pedgaon Kholi Kr. 3	28	Z.P. Pra. M. Shala Khadi Kholi Kr. 1
8	Z.P. Pra. M. Shala Poghat Kholi Kr. 1	29	Z.P. Pra. M. Shala Mohari Kholi Kr. 1 North Side
9	Z.P. Pra. M. Shala Poghat Kholi Kr. 2	30	Z.P. Pra. M. Shala Mohari Kholi Kr. 2 West Side
10	Z.P. Pra. M. Shala Shivani Road Kholi Kr. 1	31	Z.P. Pra. M. Shala Dhotra Kholi Kr. 2
11	Z.P. Pra. M. Shala Parava Poti Kholi Kr. 1	32	Z.P. Pra. M. Shala Mozari Kholi Kr. 2
12	Z.P. Pra. M. Shala Parava Poti Kholi Kr. 2	33	Z.P. Pra. M. Shala Pipari Bu. Kholi Kr. 2
13	Z.P. Pr. Sha. Aamgavhan Kholi Kr 2	34	Z.P. Pra. M. Shala Pimpalkhuta. Kholi Kr. 2
14	Z.P. Pra. M. Shala Ghota Kholi Kr. 1	35	Z.P. Pra. M. Shala Pardi Tad Kholi Kr. 1 South Sid
15	Z.P. Pra. M. Shala (Navin) Shendurjana More Kholi	36	Z.P. Pra. M. Shala Pardi Tad Kholi Kr. 2 North Sid
16	Z.P. Pra. M. Shala (Navin) Shendurjana More Kholi	37	Z.P. Pra. M. Shala Nagi Kholi Kr. 1
17	Z.P. Pra. M. Shala Tandali Kholi Kr. 2	38	Z.P. Pra. M. Shala Shelu Khu. Kholi Kr. 1 Eist Sid
18	Z.P. Pra. M. Shala Wanoja Kholi Kr. 1 South Side	39	Z.P. Pra. M. Shala Shelu Khu. Kholi Kr. 2 West Sid
19	Z.P. Pra. M. Shala Wanoja Kholi Kr. 2West Side	40	Z.P. Pra. M. Shala Shelu Khu. Kholi Kr. 3 North Si
20	Z.P. Pra. M. Shala Wanoja Kholi Kr. 3 Eist Side	41	Z.P. Pra. M. Shala Shelu Khu. Kholi Kr. 4
21	Z.P. Pra. M. Shala Tapovan Kholi Kr. 2	42	Z.P. Pra. M. Shala Bhur Kholi Kr. 2

Contd....

Polling Station Level Election Results

Polling Station-wise Votes Secured by Overall Top Five Parties in Washim Assembly in Assembly Election (AE) under Yavatmal-Washim Parliamentary Constituency in Maharashtra (2019)

Number of Polling Station	Winner - Lakhan Sahadeo Malik (BJP)	Runner-up - Siddharth Akaramji Deole (VBA)	3rd - Pendharkar Shashikant Yashwantrao (IND)	4th - Rajani Mahadev Rathod (INC)	5th - Dr. Bharat Laxman Nandure (CPI)	NOTA	Other	Total Votes Secured
36	215	70	109	18	7	6	31	456
37	116	88	104	46	0	3	3	360
38	182	291	147	51	2	1	23	697
39	144	183	187	71	3	3	28	619
40	207	105	256	34	3	3	16	624
41	161	143	232	28	4	4	21	593
42	116	172	45	54	6	3	41	437
43	250	138	181	50	2	3	22	646
44	163	85	177	17	2	0	7	451
45	206	163	171	70	3	4	33	650
46	210	80	176	54	2	3	24	549
47	126	216	177	34	1	3	14	571
48	314	114	136	24	3	2	23	616
49	181	68	90	84	3	3	15	444
50	174	12	129	40	3	3	19	380
51	91	159	119	208	11	2	42	632
52	77	75	85	152	3	3	26	421
53	16	199	61	53	4	2	25	360
54	141	149	157	45	2	3	41	538
55	101	139	151	24	4	1	11	431
56	148	14	55	28	1	0	7	253
57	254	53	112	234	3	4	8	668
58	144	72	90	387	5	3	31	732
59	111	39	53	181	2	3	4	393
59A	132	34	53	180	3	2	5	409
60	283	36	116	30	0	2	6	473
61	22	117	36	355	6	2	5	543
62	31	104	30	239	0	1	8	413
62A	23	104	36	254	3	0	13	433
63	40	193	84	398	7	2	12	736
64	35	213	119	336	4	3	22	732
65	19	148	54	419	7	9	15	671
66	82	127	73	272	4	1	18	577
67	108	164	89	202	7	1	13	584
68	20	186	42	322	4	1	5	580

Contd....

Polling Station Level Election Results

Winner, Runner-up and 3rd Party Position & Winning Margin According to Polling Stations in Washim Assembly in Assembly Election (AE) under Yavatmal-Washim Parliamentary Constituency in Maharashtra (2019)

Polling Station Number	Winner Party	Winner Votes (%)	Runner-up Party	Runner-up Votes (%)	Winning Margin Votes (%)	Third Party	Third Party Votes (%)	Other Votes (%)
69	BJP	203 (55.77)	IND (PSY)	86 (23.63)	117 (32.14)	INC	50 (13.74)	25 (6.87)
70	BJP	246 (49.6)	IND (PSY)	98 (19.76)	148 (29.84)	INC	95 (19.15)	57 (11.49)
71	INC	204 (43.31)	VBA	114 (24.2)	90 (19.11)	BJP	112 (23.78)	41 (8.7)
72	BJP	309 (38.58)	INC	182 (22.72)	127 (15.86)	IND (PSY)	159 (19.85)	151 (18.85)
73	IND (PSY)	251 (40.35)	BJP	234 (37.62)	17 (2.73)	INC	66 (10.61)	71 (11.41)
74	IND (PSY)	196 (47.57)	BJP	127 (30.83)	69 (16.74)	VBA	44 (10.68)	45 (10.92)
74A	IND (PSY)	142 (41.76)	BJP	90 (26.47)	52 (15.29)	VBA	65 (19.12)	43 (12.65)
75	VBA	246 (39.11)	BJP	126 (20.03)	120 (19.08)	INC	117 (18.6)	140 (22.26)
76	VBA	188 (29.42)	INC	180 (28.17)	8 (1.25)	BJP	126 (19.72)	145 (22.69)
77	IND (PSY)	121 (42.01)	BJP	78 (27.08)	43 (14.93)	VBA	51 (17.71)	38 (13.19)
78	BJP	159 (44.54)	IND (PSY)	111 (31.09)	48 (13.45)	INC	49 (13.73)	38 (10.64)
79	BJP	167 (31.63)	IND (PSY)	143 (27.08)	24 (4.55)	VBA	119 (22.54)	99 (18.75)
80	VBA	278 (48.26)	BJP	177 (30.73)	101 (17.53)	IND (PSY)	56 (9.72)	65 (11.28)
81	VBA	128 (40.76)	BJP	102 (32.48)	26 (8.28)	IND (PSY)	46 (14.65)	38 (12.1)
82	BJP	156 (31.97)	VBA	145 (29.71)	11 (2.26)	IND (PSY)	127 (26.02)	60 (12.3)
83	VBA	178 (43)	IND (PSY)	124 (29.95)	54 (13.05)	BJP	50 (12.08)	62 (14.98)
84	VBA	113 (33.04)	INC	103 (30.12)	10 (2.92)	IND (PSY)	54 (15.79)	72 (21.05)
85	IND (PSY)	177 (29.5)	INC	167 (27.83)	10 (1.67)	VBA	108 (18)	148 (24.67)
86	BJP	226 (48.39)	VBA	91 (19.49)	135 (28.9)	IND (PSY)	77 (16.49)	73 (15.63)
87	BJP	341 (49.93)	IND (PSY)	249 (36.46)	92 (13.47)	VBA	43 (6.3)	50 (7.32)
88	VBA	199 (43.36)	BJP	141 (30.72)	58 (12.64)	IND (PSY)	77 (16.78)	42 (9.15)
89	BJP	252 (49.03)	IND (PSY)	124 (24.12)	128 (24.91)	VBA	104 (20.23)	34 (6.61)
90	IND (PSY)	280 (50.36)	BJP	205 (36.87)	75 (13.49)	VBA	39 (7.01)	32 (5.76)
91	BJP	167 (46.26)	VBA	70 (19.39)	97 (26.87)	IND (PSY)	50 (13.85)	74 (20.5)
92	VBA	308 (51.85)	IND (PSY)	113 (19.02)	195 (32.83)	BJP	109 (18.35)	64 (10.77)
93	BJP	182 (33.7)	VBA	167 (30.93)	15 (2.77)	IND (PSY)	120 (22.22)	71 (13.15)
94	VBA	192 (36.5)	BJP	137 (26.05)	55 (10.45)	IND (PSY)	127 (24.14)	70 (13.31)
95	BJP	177 (33.46)	VBA	158 (29.87)	19 (3.59)	IND (PSY)	130 (24.57)	64 (12.1)
96	VBA	206 (36.33)	BJP	189 (33.33)	17 (3)	IND (PSY)	107 (18.87)	65 (11.46)
97	VBA	175 (37.96)	BJP	148 (32.1)	27 (5.86)	IND (PSY)	75 (16.27)	63 (13.67)
98	VBA	131 (26.9)	BJP	125 (25.67)	6 (1.23)	INC	115 (23.61)	116 (23.82)
99	BJP	296 (48.13)	IND (PSY)	168 (27.32)	128 (20.81)	INC	113 (18.37)	38 (6.18)
100	BJP	173 (34.81)	INC	141 (28.37)	32 (6.44)	IND (PSY)	74 (14.89)	109 (21.93)
101	INC	293 (52.04)	BJP	105 (18.65)	188 (33.39)	IND (PSY)	66 (11.72)	99 (17.58)
102	BJP	203 (49.27)	IND (PSY)	103 (25)	100 (24.27)	VBA	55 (13.35)	51 (12.38)

Contd....

Socio-Economic Amenities - Rural

Access to Education Facilities

Particulars	Number of Villages (% of Population)				
	Available	Not Available	If Not Available (Distance of Nearest Facility)		
			A	B	C
Govt. Primary School	229 (100)	10 (0)	10 (0)	0 (0)	0 (0)
Private Primary School	9 (12)	230 (88)	0 (0)	0 (0)	0 (0)
Govt. Middle School	145 (83)	94 (17)	60 (12)	12 (1)	0 (0)
Private Middle School	26 (24)	213 (76)	15 (3)	7 (1)	0 (0)
Govt. Secondary School	53 (43)	186 (57)	48 (13)	26 (8)	32 (11)
Private Secondary School	17 (15)	222 (85)	33 (10)	32 (10)	7 (2)
Govt. Senior Secondary School	26 (23)	213 (77)	41 (13)	44 (16)	39 (14)
Private Senior Secondary School	6 (7)	233 (93)	30 (10)	41 (17)	13 (4)
Govt. Arts and Science Degree College	0 (0)	239 (100)	25 (7)	27 (11)	63 (25)
Private Arts and Science Degree College	1 (4)	238 (96)	13 (7)	52 (18)	58 (29)
Govt. Engineering College	1 (0)	238 (100)	5 (1)	13 (7)	126 (47)
Private Engineering College	0 (0)	239 (100)	6 (3)	20 (7)	68 (35)
Govt. Medicine College	0 (0)	239 (100)	6 (2)	10 (4)	147 (64)
Private Medicine College	0 (0)	239 (100)	0 (0)	9 (3)	67 (27)
Govt. Management Institute	0 (0)	239 (100)	10 (2)	13 (5)	138 (59)
Private Management Institute	0 (0)	239 (100)	0 (0)	11 (4)	67 (29)
Govt. Polytechnic	0 (0)	239 (100)	17 (4)	34 (15)	150 (64)
Private Polytechnic	0 (0)	239 (100)	0 (0)	9 (2)	29 (15)
Govt. Vocational Training School/ITI	0 (0)	239 (100)	17 (4)	34 (15)	150 (64)
Private Vocational Training School/ITI	0 (0)	239 (100)	0 (0)	9 (2)	29 (15)
Govt. Non Formal Training Centre	0 (0)	239 (100)	10 (2)	13 (5)	138 (59)
Private Non Formal Training Centre	0 (0)	239 (100)	0 (0)	11 (4)	67 (29)
Govt. School For Disabled	0 (0)	239 (100)	10 (2)	14 (7)	137 (58)
Private School For Disabled	0 (0)	239 (100)	0 (0)	11 (4)	67 (29)
Government Others	0 (0)	239 (100)	0 (0)	0 (0)	0 (0)
Private Others	1 (4)	238 (96)	0 (0)	0 (0)	0 (0)

Note : Distance A : Less than 5 km; B : Between 5-10 km; C : 10+ km.; Source : Data Analysis is based on 2011 Census.

DISCLAIMER

The Terms of Use and Disclaimer of Datanet India Private Limited (hereinafter referred to as "Datanet") for use of this analysis report of **Washim Assembly Constituency (Washim Vidhan Sabha) :-**

1. **Assembly Factbook™** is a Registered Trade Mark owned by Datanet.
2. All the maps are sketched and graphical representation only and have not been drawn to the scale and also not to represent the actual geographical area or boundary of the unit.
3. The data for the aforesaid analysis is based on authentic sources and has been culled from the various publications of Census, CSO and NSSO for district and block level data, various central and state government departments, Central & State Elections Commissions and the concerned Returning Officers' releases, Electoral Rolls, Election results and allied publications, internal assessment, surveys, estimates and analysis. Therefore, certain adjustment of data at micro level may have been done to arrive closer to the macro data.
4. Data have been provided on an "As Is" and "As AVAILABLE" basis
5. The colours shown in the maps or diagram and charts of a particular party, alliance or AC are indicative and do not represent them.
6. This publication which includes maps, sheets, graphs and data would be the property under copyright of Datanet only. The user may use these for its internal study, analysis and research purposes. It's public display, re-selling or any commercial uses by the user are not allowed.
7. Datanet has taken due care and caution in compilation and processing of data and allied information, but does not guarantee the accuracy, adequacy or completeness of any information/analysis and will be not responsible for any errors or omissions or for the results obtained from the use of such information/analysis.
8. All the contents for the publication have been culled from various authentic sources and Datanet reasonably believes such sources to be reliable, but does not make any representations, express or implied as to the accuracy or fitness of use of such information. The information or contents of the information/analysis do not constitute advice and should not be relied upon in making (or refraining from making) any decision. Any reliance placed upon the information provided by Datanet is the sole responsibility and strictly at the user's risk.
9. In no event will Datanet be liable for any damages (including, without limitation, damages for loss of business projects, or loss of profits) arising in contract, tort or otherwise from the use of or inability to use any of its contents, or from any action taken (or refrained from being taken) as a result of using the analysis or any of its contents. Datanet its directors, owners, editors, officials, employees, distributor and agents or any associate will not be liable for any errors in the information contained or any consequences arising from the use of the contents of the provided information/analysis.
10. If any provision of these terms and conditions is held invalid or illegal or unenforceable for any reason by any court of competent jurisdiction, such provision shall be severed and the remainder of provisions of the terms and conditions shall continue in full force and effect as if the Term of Use had been executed with the invalid, illegal or unenforceable provision eliminated.
11. If there are any discrepancies in the information provided, please bring it to attention of Datanet for suitable rectification measures.

**Buy Online This Complete Book At
Datanet India eBooks Store**

www.indiastatpublications.com

or go directly at

[http://www.indiastatpublications.com/
Assembly_factbook/Maharashtra/Yavatmal-Washim/ Washim](http://www.indiastatpublications.com/Assembly_factbook/Maharashtra/Yavatmal-Washim/Washim)

i indiastat**elections**

