



Maharashtra

Assembly Factbook™

Yavatmal Assembly Constituency



Key Electoral Data of Yavatmal
Assembly Constituency (Vidhan Sabha)

Maharashtra

Assembly Factbook™

Yavatmal Assembly Constituency



Yavatmal Vidhan Sabha

Editor & Director

Dr. R.K. Thukral

Research Editor

Dr. Shafeeq Rahman

Compiled, Researched and Published by Datanet India Pvt. Ltd.

D-100, 1st Floor,

Okhla Industrial Area, Phase-I,
New Delhi- 110020.

Ph.: 91-11- 43580781-84

Email : support@indiastatpublications.com

Website : www.indiastatelections.com

Online Book Store :

www.indiastatpublications.com

Report No. : AFB/MH-078-0125

ISBN : 978-93-5293-381-5

First Edition : January, 2018

Eighth Updated Edition : January, 2025

Price : Rs.11500/-

US\$ 310

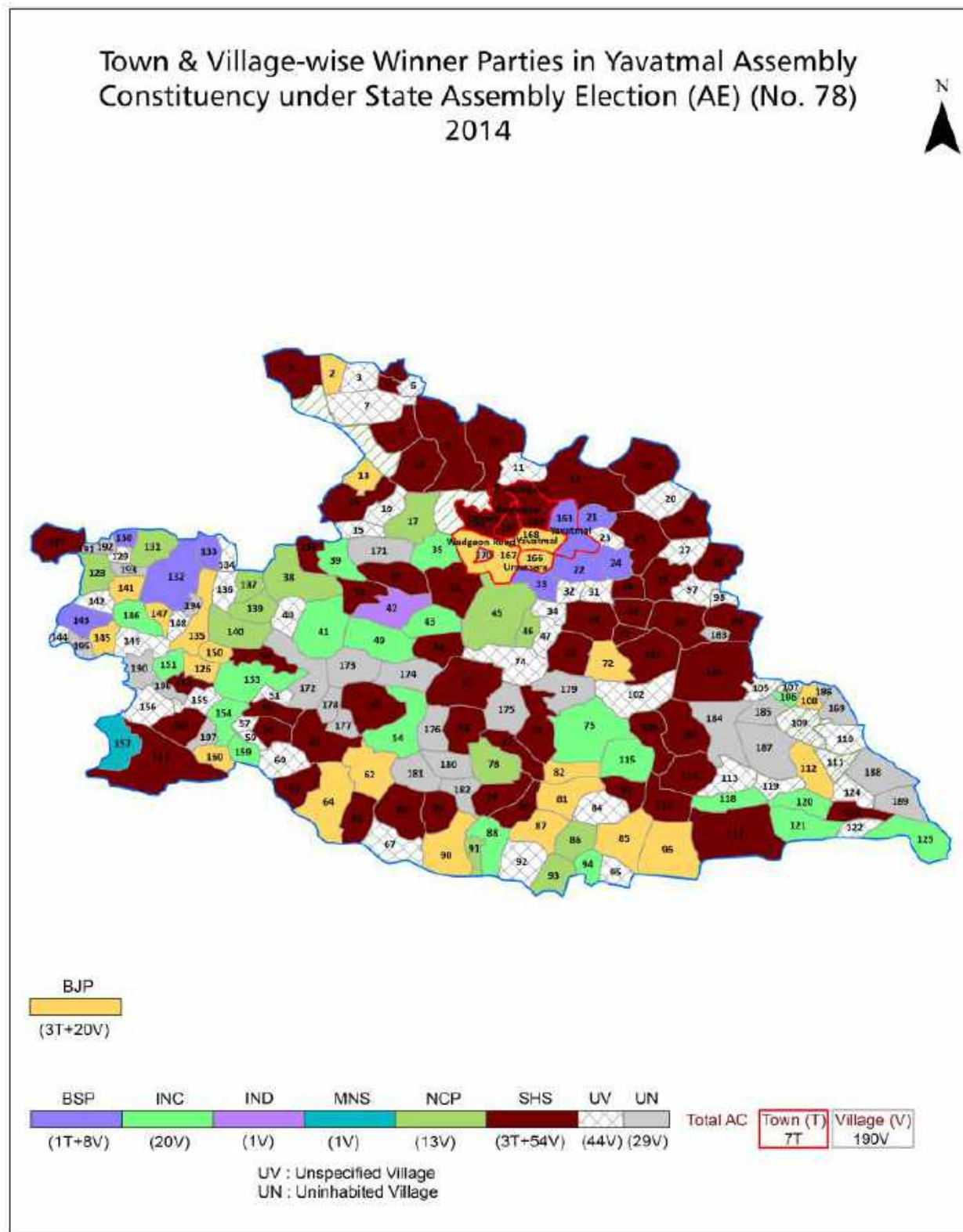
© Datanet India Pvt. Ltd.

All rights reserved. No part of this book may be reproduced, stored in a retrieval system or transmitted in any form or by any means, mechanical photocopying, photographing, scanning, recording or otherwise without the prior written permission of the publisher. Please refer to Disclaimer at page no. 266 for the use of this publication.

Printed in India

No.	Particulars	Page No.
	Introduction	
1	Assembly Constituency - (Vidhan Sabha) at a Glance Features of Assembly as per Delimitation Commission of India (2008)	1-2
	Location and Political Maps	
2	Location Map Boundaries of Assembly Constituency - (Vidhan Sabha) in District Boundaries of Assembly Constituency under Parliamentary Constituency - (Lok Sabha) Town & Village-wise Winner Parties- 2024-PE, 2024-AE, 2019-PE, 2019-AE, 2014-PE, 2014-AE and 2009-PE	3-10
	Administrative Setup (2011)	
3	District Sub-district Towns Villages Inhabited Villages Uninhabited Villages Village Panchayat Intermediate Panchayat	11-19
	Demographics (2011)	
4	Population Households Rural/Urban Population Towns and Villages by Population Size Sex Ratio (Total & 0-6 Years) Religious Population Social Population Literacy Rate	20-21
	Electoral Features	
5	Important Dates of Last Elections Held Electors by Gender Service Electors Voters Voters Turnout Polling Stations & Average Number of Electors per Polling Station Electors by Age Group Present Elected Representatives	22-27
	Historical Summary Election Results	
6	Vote Share of Major Parties Winning Margin (Number & Percentage) Polarity of Parties Summary Result of Assembly Segment of Parliamentary Elections 2024, 2019, 2014, 2009, 2004 and 1999 Summary Result of Assembly Elections 2024, 2019, 2014, 2009, 2004, 1999, 1995, 1990, 1985, 1980, 1978, 1972, 1967 and 1962	28-49
	Polling Station Level Election Results	
7	Name and Number of Polling Station 2024-PE, 2024-AE, 2019-PE, 2019-AE, 2014-PE, 2014-AE and 2009-PE Polling Station-wise Electors, Voters & Voters Turnout 2024-PE, 2024-AE, 2019-PE, 2019-AE, 2014-PE, 2014-AE and 2009-PE Polling Station wise Elections Results 2024-PE, 2024-AE, 2019-PE, 2019-AE, 2014-PE, 2014-AE and 2009-PE	50-244
	Share of Assembly Constituency	
8	Share of Assembly Constituency - (Vidhan Sabha) in State, District and Parliamentary Constituency - (Lok Sabha)	245
	Socio-Economic Amenities (2011)	
9	Access to Administrative Units Agricultural, Manufacturing and Industrial Commodities Demographic Indicators Education Health & Manpower Drinking Water Supply Sanitation Entertainment and Recreations Infrastructure Power Food Allocation Distribution and Marketing of Agriculture Commodities Infrastructure Transport and Road Infrastructure Communication Banking and Financial Services Land Use Irrigation Source	247-261
10	Abbreviation & Sources	263-264
11	Disclaimer	266

Location & Political Map



Administrative Setup

List of Village Panchayat & Intermediate Panchayat (Block) Name - 2011

Village Name	Village Panchayat Name	Intermediate Panchayat Name
Akola Bajar	Akola Bajar	Yavatmal
Akpuri	-	Yavatmal
Amshet	Amshet	Darwha
Anandnagar	Wai	Yavatmal
Asola	Asola	Yavatmal
Balajinagar	-	Yavatmal
Banayat	Banayat	Darwha
Barad	-	Yavatmal
Barad Tanda	-	Yavatmal
Barbada	Chaudhara	Yavatmal
Bechkheda	Benchkhadi	Yavatmal
Belura	Velora	Yavatmal
Bhamb	Bhamb Raja	Yavatmal
Bhari	Bhari	Yavatmal
Bhisani	Bhisani	Yavatmal
Bhosa	Bhosa	Yavatmal
Bhosa	Bhosa(Baradtanda)	Yavatmal
Bhoyar	Bhoyar	Yavatmal
Bodhgavhan	Pandhurna	Darwha
Borgaon	Borgaon	Yavatmal
Bori (Gosavi)	-	Yavatmal
Bori Kh	Bori Kh	Darwha
Borish	-	Yavatmal
Borjai	Borjai	Yavatmal
Bothbodan	Bothbodan	Yavatmal
Bothgavhan	Dhanora	Yavatmal
Bramhi	Bahmi	Darwha
Chandapur	Chandapur	Yavatmal
Chani	Chani	Darwha

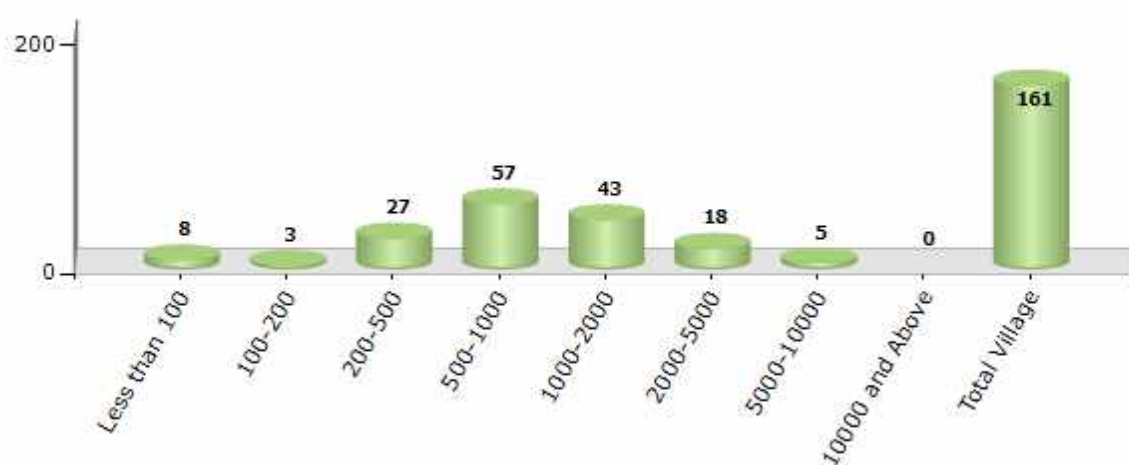
Contd....

Demographics

Number of Villages by Population Size - 2011

Less than 100	100-200	200-500	500-1000	1000-2000	2000-5000	5000-10000	10000 and Above	Total Village
8	3	27	57	43	18	5	0	161

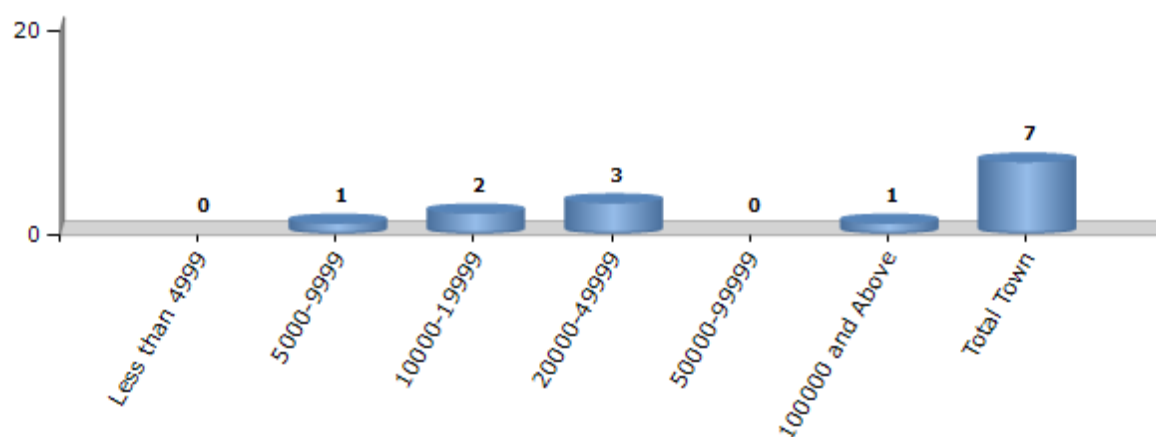
Number of Villages by Population Size - 2011



Number of Towns by Population Size - 2011

Less than 4999	5000-9999	10000-19999	20000-49999	50000-99999	100000 and Above	Total Town
0	1	2	3	0	1	7

Number of Towns by Population Size - 2011

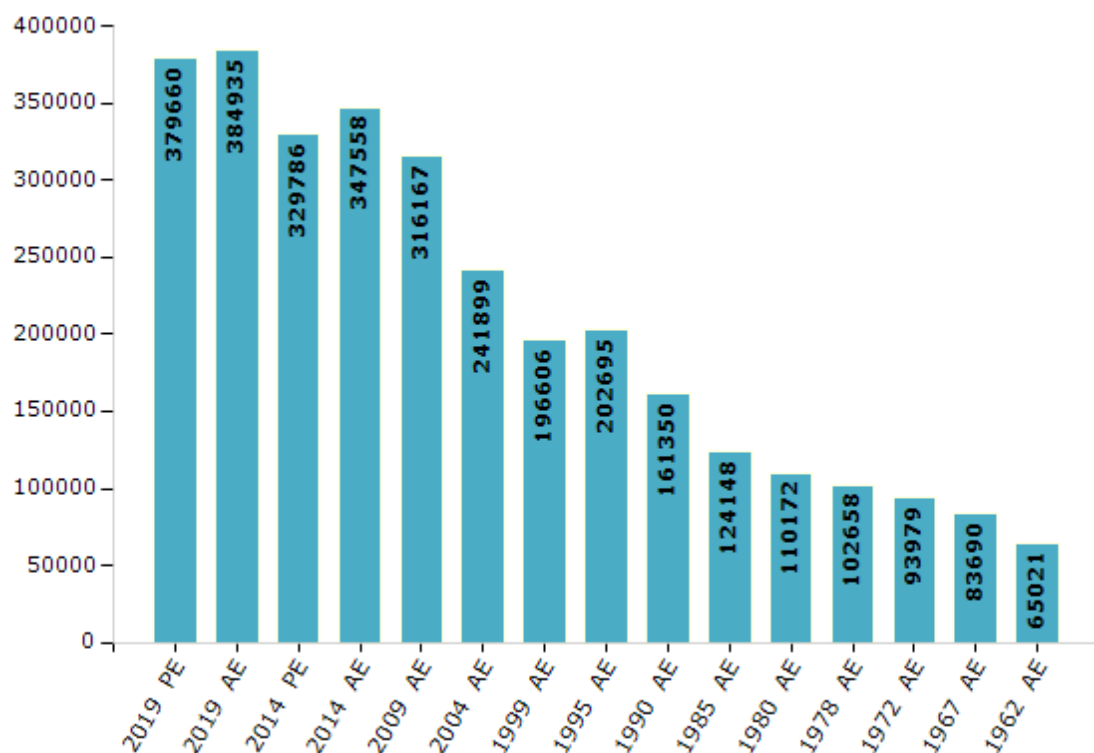


Electoral Features

Electors by Male & Female

Year	Male	Female	Others	Total	Year	Male	Female	Others	Total
2019 PE	194079	185560	21	379660	1999 AE	104534	92072	-	196606
2019 AE	196435	188479	21	384935	1995 AE	105469	97226	-	202695
2014 PE	171536	158250	0	329786	1990 AE	85031	76319	-	161350
2014 AE	178327	169229	2	347558	1985 AE	64003	60145	-	124148
2009 PE	-	-	-	-	1980 AE	56298	53874	-	110172
2009 AE	163196	152971	-	316167	1978 AE	52422	50236	-	102658
2004 PE	-	-	-	-	1972 AE	48163	45816	-	93979
2004 AE	125513	116386	-	241899	1967 AE	-	-	-	83690
1999 PE	-	-	-	-	1962 AE	-	-	-	65021

Number of Electors



Note : AE : Assembly Election, PE : Assembly Segment of Parliamentary Election

Historical Summary Election Results

Summary Result of Assembly Election - 2014

Candidate Name	Party	Votes	Votes %
Madan Madhukarrao Yerawar	BJP	53671	26.44
Santosh Marotrao Dhavale	SHS	52444	25.84
Mo.Tarique Mo.Sami	BSP	34498	16.99
Thakare Rahul Manikrao	INC	33152	16.33
Sandip Rameshchandra Bajoriya	NCP	17909	8.82
Rajane Bhanudas Bapuraoji	MNS	2373	1.17
Pradip Marotrao Wadafale	IND	1708	0.84
Ravindra Motiram Deshmukh	IND	1189	0.59
Dnyaneshwar Shankarrao Rathod	IND	890	0.44
Adv. Jagdish Chandrashekhar Deshmukh	IND	590	0.29
Rahul Ashokrao Thakare	IND	494	0.24
Shivkumar Sureshrao Parchake	IND	460	0.23
Rathod Prashant Jaysingh	IND	454	0.22
Shende Ashok Shankarrao	BBM	407	0.2
Dhale Manish Ramkrushna	IND	369	0.18
Vasant Narayan Kanake	IND	345	0.17
Dilip Jayram Mukkawar	PWPI	280	0.14
Gaikwad Hiralal Kachruji	SaRaPa	264	0.13
Keshav Arjunrao Bhagawat	IND	237	0.12
Kokate Wasudeo Devrao	IND	215	0.11
Sopan Vithal Kambale	RPI	203	0.1
Bhajgaware Purushottam Domaji	RBCP	118	0.06
	NOTA	720	0.35

Polling Station Level Election Results

Number and Name of Polling Stations (PS) (2019 AE)

Number of Polling Stations	Name of Polling Stations	Number of Polling Stations	Name of Polling Stations
1	Z. P. Primary School north area room no. 1 wai	22	Z. P.Upper Primary School New Building Room No.9 moha
2	Z. P. Primary School north area room no. 2 wai	23	Z. P.Upper Primary School New Building Room No.6 moha
3	Z. P. Primary School south area room no.2 Asola	24	Z. P. Primary School Room No. 1 Borgaon
4	Z. P. Primary School south area room no. 1 pandhurna	25	Z. P..Primary School Room No.3 Madkona
5	Z. P. Primary School south room no. 1 kapra methad	26	Z. P. .Primary School Room No.2 Madkona
6	Z. P. Primary School south room no. 2 kapra methad	27	Z. P. Upper Primary School East side Room No. 1 Dorli
7	Z. P. Primary School room no. 1 Bhisani	28	Z. P. Upper Primary School East side Room No. 3 Dorli
8	Z. P. Primary School room no. 1 Tembhurni	29	Z. P..Primary Urdu School Tayade nagar Room No. 3 Dorli
9	Grampanchayat office Room No.. 1 Kita	30	Z. P..Primary Urdu School Tayade nagar Room No. 1 Dorli
10	Z. P. Primary School south area Room 1 Lasina	31	Z. P..Primary Urdu School Tayade nagar Room No. 4, Dorli
11	Z. P. Primary School North area Room No.2 Lasina	32	Z.P Upper Primary Urdu School Jafar Nagar Room No.3 Dorli
12	Lalbahadur N.P.Primary School Room No.8 Pimpalgaon	33	Z. P. Upper Primary Urdu School Jafar Nagar Room No. 4 Dorli
13	Mahila Sanskrutik Bhavan nagar parishad Sai Nagar Room No. 1 Pimpalgaon	34	Z.P Upper Primary Urdu School Jafar Nagar Room No.1 Dorli
14	Mahila Sanskrutik Bhavan nagar parishad Sai Nagar Room No. 2 Pimpalgaon	35	Z. P. Upper Primary School Room No. 1 Waghapur
15	Wedadharini Primary School Room No. 1 pimpalgaon	36	Z. P. Upper Primary School Room No. 6 Waghapur
16	Grampanchayat office Room No. 1 pimpalgaon	37	Z. P. Upper Primary School south area Room No. 3 Waghapur
17	Wedadharini Primary School Room No.3 pimpalgaon	38	Z. P. Upper Primary School south area Room No. 4 Waghapur
18	Wedadharini Primary School Room No. 2 pimpalgaon	39	Z. P. Upper Primary School South area Room No. 5 Waghapur
19	Z. P. Upper Primary School new Building room no. 3 Moha	40	Z. P. Upper Primary School South area Room No. 6 Waghapur
20	Z. P. Upper Primary School new Building Room No. 7 Moha	41	Mahavir Vidya Mandir Room No. 1 Waghapur
21	Z. P. Upper Primary School new Building Room No. 5 Moha	42	Mahavir Vidya Mandir Room No. 2 Waghapur

Contd....

Polling Station Level Election Results

Polling Station-wise Votes Secured by Overall Top Five Parties in Yavatmal Assembly in Assembly Election (AE) under Yavatmal-Washim Parliamentary Constituency in Maharashtra (2019)

Number of Polling Station	Winner - Madan Madhukar Yerawar (BJP)	Runner-up - Anil Alias Balasaheb Shankarrao Mangulkar (INC)	3rd - Santosh Marotrao Dhawale (IND)	4th - Yogesh Shivram Deshmukh Parwekar (VBA)	5th - Bipin Anil Chaudhari (PHJSP)	NOTA	Other	Total Votes Secured
36	82	104	174	31	10	2	7	410
37	126	139	183	26	4	4	12	494
38	77	88	167	17	7	3	6	365
39	80	136	136	70	2	4	9	437
40	85	81	169	21	3	2	5	366
41	120	133	233	30	4	1	10	531
42	106	189	173	53	3	9	11	544
43	138	186	170	92	6	2	19	613
44	86	82	78	34	0	2	5	287
45	98	122	140	45	2	4	4	415
46	107	91	114	35	6	3	9	365
47	109	124	157	61	2	2	14	469
48	134	160	160	67	6	7	11	545
49	117	198	70	40	4	3	20	452
50	159	141	80	24	6	2	31	443
51	168	174	205	162	9	6	27	751
52	111	143	109	77	6	2	26	474
53	143	215	101	36	6	5	18	524
54	180	234	106	100	12	6	47	685
55	221	182	72	39	3	4	5	526
56	164	183	131	67	10	4	12	571
57	154	191	115	71	8	4	13	556
58	170	214	131	86	17	2	20	640
59	211	200	63	27	11	4	19	535
60	186	178	64	10	15	1	19	473
61	157	162	45	19	7	3	4	397
62	170	154	48	36	6	8	6	428
63	296	269	40	25	24	4	22	680
64	230	195	58	23	17	5	16	544
65	211	180	58	26	11	2	11	499
66	135	153	49	22	5	0	14	378
67	133	136	35	22	7	4	5	342
68	88	114	28	20	10	6	5	271
69	54	72	42	19	0	1	7	195
70	109	143	69	38	5	3	9	376

Contd....

Polling Station Level Election Results

Winner, Runner-up and 3rd Party Position & Winning Margin According to Polling Stations in Yavatmal Assembly in Assembly Election (AE) under Yavatmal-Washim Parliamentary Constituency in Maharashtra (2019)

Polling Station Number	Winner Party	Winner Votes (%)	Runner-up Party	Runner-up Votes (%)	Winning Margin Votes (%)	Third Party	Third Party Votes (%)	Other Votes (%)
71	INC	52 (30.41)	IND (SMD)	43 (25.15)	9 (5.26)	BJP	37 (21.64)	39 (22.81)
72	INC	174 (39.1)	BJP	107 (24.04)	67 (15.06)	IND (SMD)	107 (24.04)	57 (12.81)
73	BJP	314 (70.25)	INC	96 (21.48)	218 (48.77)	IND (SMD)	22 (4.92)	15 (3.36)
74	INC	246 (55.53)	BJP	96 (21.67)	150 (33.86)	IND (SMD)	59 (13.32)	42 (9.48)
75	INC	245 (43.67)	BJP	153 (27.27)	92 (16.4)	IND (SMD)	93 (16.58)	70 (12.48)
76	INC	239 (55.07)	BJP	99 (22.81)	140 (32.26)	IND (SMD)	56 (12.9)	40 (9.22)
77	BJP	157 (35.36)	INC	141 (31.76)	16 (3.6)	IND (SMD)	95 (21.4)	51 (11.49)
78	INC	183 (35.67)	BJP	134 (26.12)	49 (9.55)	IND (SMD)	109 (21.25)	87 (16.96)
79	INC	232 (48.23)	BJP	163 (33.89)	69 (14.34)	IND (SMD)	38 (7.9)	48 (9.98)
80	INC	146 (47.25)	BJP	91 (29.45)	55 (17.8)	IND (SMD)	33 (10.68)	39 (12.62)
81	INC	210 (40.54)	BJP	193 (37.26)	17 (3.28)	IND (SMD)	74 (14.29)	41 (7.92)
82	INC	160 (40.61)	BJP	145 (36.8)	15 (3.81)	IND (SMD)	52 (13.2)	37 (9.39)
83	BJP	250 (40.06)	INC	210 (33.65)	40 (6.41)	IND (SMD)	87 (13.94)	77 (12.34)
84	INC	221 (47.53)	BJP	152 (32.69)	69 (14.84)	IND (SMD)	58 (12.47)	34 (7.31)
85	INC	228 (31.4)	BJP	187 (25.76)	41 (5.64)	PHJSP	127 (17.49)	184 (25.34)
86	BJP	147 (38.99)	INC	123 (32.63)	24 (6.36)	IND (SMD)	73 (19.36)	34 (9.02)
87	INC	158 (41.8)	BJP	142 (37.57)	16 (4.23)	IND (SMD)	41 (10.85)	37 (9.79)
88	BJP	183 (37.89)	INC	129 (26.71)	54 (11.18)	PHJSP	95 (19.67)	76 (15.73)
89	BJP	177 (40.69)	INC	115 (26.44)	62 (14.25)	IND (SMD)	75 (17.24)	68 (15.63)
90	INC	145 (41.67)	BJP	124 (35.63)	21 (6.04)	IND (SMD)	40 (11.49)	39 (11.21)
91	BJP	247 (43.72)	INC	225 (39.82)	22 (3.9)	IND (SMD)	54 (9.56)	39 (6.9)
92	INC	192 (41.38)	BJP	168 (36.21)	24 (5.17)	IND (SMD)	61 (13.15)	43 (9.27)
93	INC	177 (47.71)	BJP	127 (34.23)	50 (13.48)	IND (SMD)	31 (8.36)	36 (9.7)
94	BJP	108 (44.63)	INC	95 (39.26)	13 (5.37)	IND (SMD)	30 (12.4)	9 (3.72)
95	BJP	168 (45.04)	INC	149 (39.95)	19 (5.09)	IND (SMD)	38 (10.19)	18 (4.83)
96	INC	175 (44.19)	BJP	151 (38.13)	24 (6.06)	IND (SMD)	42 (10.61)	28 (7.07)
97	INC	160 (43.01)	BJP	147 (39.52)	13 (3.49)	IND (SMD)	42 (11.29)	23 (6.18)
98	BJP	187 (38.64)	INC	172 (35.54)	15 (3.1)	IND (SMD)	78 (16.12)	47 (9.71)
99	BJP	164 (46.07)	INC	123 (34.55)	41 (11.52)	IND (SMD)	57 (16.01)	12 (3.37)
100	BJP	162 (40.91)	INC	157 (39.65)	5 (1.26)	IND (SMD)	42 (10.61)	35 (8.84)
101	BJP	171 (32.63)	INC	170 (32.44)	1 (0.19)	IND (SMD)	108 (20.61)	75 (14.31)
102	BJP	148 (45.12)	INC	112 (34.15)	36 (10.97)	IND (SMD)	49 (14.94)	19 (5.79)
103	BJP	140 (47.46)	INC	87 (29.49)	53 (17.97)	IND (SMD)	42 (14.24)	26 (8.81)
104	BJP	135 (48.39)	INC	91 (32.62)	44 (15.77)	IND (SMD)	29 (10.39)	24 (8.6)
105	BJP	198 (52.66)	INC	107 (28.46)	91 (24.2)	IND (SMD)	47 (12.5)	24 (6.38)

Contd....

Socio-Economic Amenities - Rural

Access to Education Facilities

Particulars	Number of Villages (% of Population)				
	Available	Not Available	If Not Available (Distance of Nearest Facility)		
			A	B	C
Govt. Primary School	152 (100)	9 (0)	8 (0)	0 (0)	0 (0)
Private Primary School	9 (16)	152 (84)	1 (0)	0 (0)	0 (0)
Govt. Middle School	80 (78)	81 (22)	52 (15)	16 (4)	0 (0)
Private Middle School	14 (18)	147 (82)	6 (2)	5 (1)	0 (0)
Govt. Secondary School	32 (46)	129 (54)	53 (23)	31 (13)	6 (3)
Private Secondary School	9 (12)	152 (88)	25 (9)	8 (2)	1 (0)
Govt. Senior Secondary School	15 (29)	146 (71)	34 (17)	36 (19)	36 (18)
Private Senior Secondary School	5 (12)	156 (88)	17 (6)	14 (6)	7 (3)
Govt. Arts and Science Degree College	0 (0)	161 (100)	14 (12)	29 (16)	68 (39)
Private Arts and Science Degree College	2 (6)	159 (94)	10 (5)	5 (1)	33 (20)
Govt. Engineering College	0 (0)	161 (100)	10 (10)	16 (13)	98 (51)
Private Engineering College	0 (0)	161 (100)	2 (2)	3 (1)	32 (23)
Govt. Medicine College	0 (0)	161 (100)	8 (9)	17 (14)	120 (68)
Private Medicine College	0 (0)	161 (100)	2 (2)	2 (1)	12 (7)
Govt. Management Institute	0 (0)	161 (100)	9 (12)	17 (11)	104 (57)
Private Management Institute	0 (0)	161 (100)	1 (1)	2 (1)	28 (18)
Govt. Polytechnic	0 (0)	161 (100)	6 (9)	16 (11)	113 (64)
Private Polytechnic	0 (0)	161 (100)	1 (1)	2 (1)	23 (15)
Govt. Vocational Training School/ITI	0 (0)	161 (100)	6 (9)	16 (11)	113 (64)
Private Vocational Training School/ITI	0 (0)	161 (100)	1 (1)	2 (1)	23 (15)
Govt. Non Formal Training Centre	0 (0)	161 (100)	5 (9)	16 (11)	109 (61)
Private Non Formal Training Centre	0 (0)	161 (100)	1 (1)	2 (1)	28 (18)
Govt. School For Disabled	0 (0)	161 (100)	4 (9)	16 (11)	110 (61)
Private School For Disabled	0 (0)	161 (100)	1 (1)	2 (1)	28 (18)
Government Others	0 (0)	161 (100)	0 (0)	0 (0)	0 (0)
Private Others	0 (0)	161 (100)	0 (0)	0 (0)	0 (0)

Note : Distance A : Less than 5 km; B : Between 5-10 km; C : 10+ km.; Source : Data Analysis is based on 2011 Census.

DISCLAIMER

The Terms of Use and Disclaimer of Datanet India Private Limited (hereinafter referred to as "Datanet") for use of this analysis report of **Yavatmal Assembly Constituency (Yavatmal Vidhan Sabha)** :-

1. **Assembly Factbook™** is a Registered Trade Mark owned by Datanet.
2. All the maps are sketched and graphical representation only and have not been drawn to the scale and also not to represent the actual geographical area or boundary of the unit.
3. The data for the aforesaid analysis is based on authentic sources and has been culled from the various publications of Census, CSO and NSSO for district and block level data, various central and state government departments, Central & State Elections Commissions and the concerned Returning Officers' releases, Electoral Rolls, Election results and allied publications, internal assessment, surveys, estimates and analysis. Therefore, certain adjustment of data at micro level may have been done to arrive closer to the macro data.
4. Data have been provided on an "As Is" and "As AVAILABLE" basis
5. The colours shown in the maps or diagram and charts of a particular party, alliance or AC are indicative and do not represent them.
6. This publication which includes maps, sheets, graphs and data would be the property under copyright of Datanet only. The user may use these for its internal study, analysis and research purposes. It's public display, re-selling or any commercial uses by the user are not allowed.
7. Datanet has taken due care and caution in compilation and processing of data and allied information, but does not guarantee the accuracy, adequacy or completeness of any information/analysis and will be not responsible for any errors or omissions or for the results obtained from the use of such information/analysis.
8. All the contents for the publication have been culled from various authentic sources and Datanet reasonably believes such sources to be reliable, but does not make any representations, express or implied as to the accuracy or fitness of use of such information. The information or contents of the information/analysis do not constitute advice and should not be relied upon in making (or refraining from making) any decision. Any reliance placed upon the information provided by Datanet is the sole responsibility and strictly at the user's risk.
9. In no event will Datanet be liable for any damages (including, without limitation, damages for loss of business projects, or loss of profits) arising in contract, tort or otherwise from the use of or inability to use any of its contents, or from any action taken (or refrained from being taken) as a result of using the analysis or any of its contents. Datanet its directors, owners, editors, officials, employees, distributor and agents or any associate will not be liable for any errors in the information contained or any consequences arising from the use of the contents of the provided information/analysis.
10. If any provision of these terms and conditions is held invalid or illegal or unenforceable for any reason by any court of competent jurisdiction, such provision shall be severed and the remainder of provisions of the terms and conditions shall continue in full force and effect as if the Term of Use had been executed with the invalid, illegal or unenforceable provision eliminated.
11. If there are any discrepancies in the information provided, please bring it to attention of Datanet for suitable rectification measures.

Buy Online This Complete Book At
Datanet India eBooks Store

www.indiastatpublications.com

or go directly at

[http://www.indiastatpublications.com/
Assembly_factbook/Maharashtra/Yavatmal-Washim/ Yavatmal](http://www.indiastatpublications.com/Assembly_factbook/Maharashtra/Yavatmal-Washim/Yavatmal)

 **indiastat**elections

ISBN - 978-83-5293-381-5



9 789352 933815