



Odisha

# Assembly Factbook™

Aska Assembly Constituency



Key Electoral Data of Aska  
Assembly Constituency (Vidhan Sabha)

Odisha

# Assembly Factbook™

Aska Assembly Constituency



Aska Vidhan Sabha

## **Editor & Director**

Dr. R.K. Thukral

## **Research Editor**

Dr. Shafeeq Rahman

## **Compiled, Researched and Published by Datanet India Pvt. Ltd.**

D-100, 1st Floor,

Okhla Industrial Area, Phase-I,  
New Delhi- 110020.

Ph.: 91-11- 43580781-84

Email : support@indiastatpublications.com

Website : www.indiastatelections.com

## **Online Book Store :**

www.indiastatpublications.com

**Report No. :** AFB/OD-128-0123

**ISBN :** 978-93-5301-868-9

**First Edition :** January, 2018

**Sixth Updated Edition :** January, 2023

**Price :** Rs. 11500/-

US\$ 310

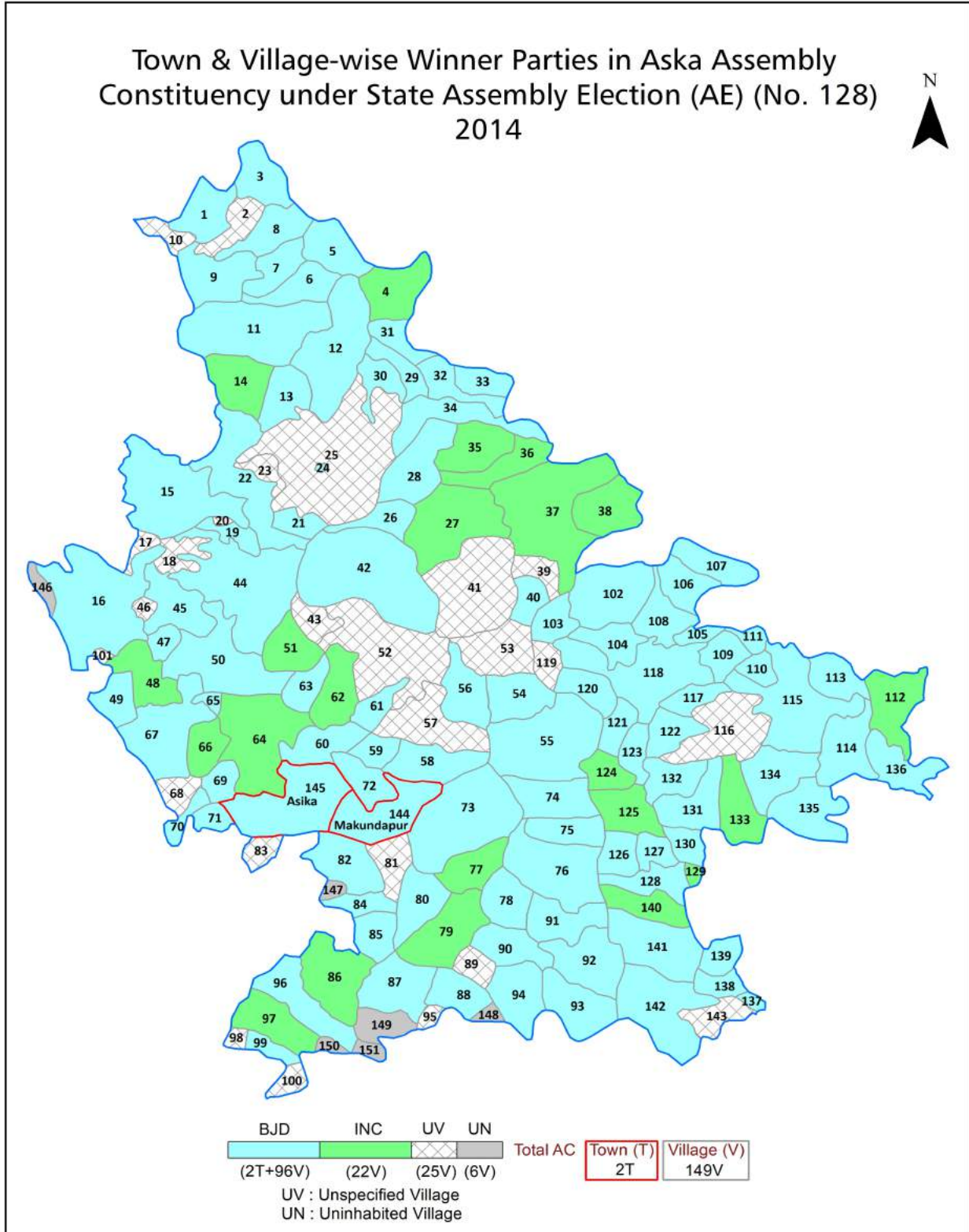
© **Datanet India Pvt. Ltd.**

All rights reserved. No part of this book may be reproduced, stored in a retrieval system or transmitted in any form or by any means, mechanical photocopying, photographing, scanning, recording or otherwise without the prior written permission of the publisher. Please refer to Disclaimer at page no. 197 for the use of this publication.

Printed in India

No.	Particulars	Page No.
	<b>Introduction</b>	
1	Assembly Constituency - (Vidhan Sabha) at a Glance   Features of Assembly as per Delimitation Commission of India (2008)	1-2
	<b>Location and Political Maps</b>	
2	Location Map   Boundaries of Assembly Constituency - (Vidhan Sabha) in District   Boundaries of Assembly Constituency under Parliamentary Constituency - (Lok Sabha)   Town & Village-wise Winner Parties- 2019-PE, 2019-AE, 2014-PE, 2014-AE, 2009-PE and 2009-AE	3-11
	<b>Administrative Setup (2011)</b>	
3	District   Sub-district   Towns   Villages   Inhabited Villages   Uninhabited Villages   Village Panchayat   Intermediate Panchayat	12-19
	<b>Demographics (2011)</b>	
4	Population   Households   Rural/Urban Population   Towns and Villages by Population Size   Sex Ratio (Total & 0-6 Years)   Religious Population   Social Population   Literacy Rate	20-21
	<b>Electoral Features</b>	
5	Important Dates of Last Elections Held   Electors by Gender   Service Electors   Voters   Voters Turnout   Polling Stations & Average Number of Electors per Polling Station   Electors by Age Group   Present Elected Representatives	22-27
	<b>Historical Summary Election Results</b>	
6	Vote Share of Major Parties   Winning Margin (Number & Percentage)   Polarity of Parties   Summary Result of Assembly Segment of Parliamentary Elections 2019, 2014, 2009, 2004 and 1999   Summary Result of Assembly Elections 2019, 2014, 2009, 2004, 2000, 1995, 1990, 1985, 1980, 1977, 1974, 1971, 1967, 1961, 1957 and 1952	28-52
	<b>Polling Station Level Election Results</b>	
7	Name and Number of Polling Station 2019-PE, 2019-AE, 2014-PE, 2014-AE, 2009-PE and 2009-AE   Polling Station-wise Electors, Voters & Voters Turnout 2019-PE, 2019-AE, 2014-PE, 2014-AE, 2009-PE and 2009-AE   Polling Station wise Elections Results 2019-PE, 2019-AE, 2014-PE, 2014-AE, 2009-PE and 2009-AE	53-176
	<b>Share of Assembly Constituency</b>	
8	Share of Assembly Constituency - (Vidhan Sabha) in State, District and Parliamentary Constituency - (Lok Sabha)	177
	<b>Socio-Economic Amenities (2011)</b>	
9	Access to Administrative Units   Agricultural, Manufacturing and Industrial Commodities   Demographic Indicators   Education   Health & Manpower   Drinking Water Supply   Sanitation   Entertainment and Recreations Infrastructure   Power   Food Allocation Distribution and Marketing of Agriculture Commodities Infrastructure   Transport and Road Infrastructure   Communication   Banking and Financial Services   Land Use   Irrigation Source	179-193
10	<b>Abbreviation &amp; Sources</b>	194-195
11	<b>Disclaimer</b>	197

Location & Political Map



## Administrative Setup

### List of Village Panchayat & Intermediate Panchayat (Block) Name - 2011

Village Name	Village Panchayat Name	Intermediate Panchayat Name
AgraharamNarayanpur	Jayapur	Asika
Alipur	Allipur	Asika
Ambapua	Ambapua	Kavisurjyanagar
Asinipur	Sunapalli	Kavisurjyanagar
Asuraipalli	Kamagada	Asika
Babanapur	Babanapur	Asika
Badachadhiapada	Borasingi	Kavisurjyanagar
Badagada	Sidhanai	Asika
Badakhholli	Badakhholli	Asika
Baghuapalli	Kamagada	Asika
Bajrakote	Pandiathara	Asika
Baliapalli	Ambapua	Kavisurjyanagar
Baliasara	Baliasara	Kavisurjyanagar
Balichai	Balichai	Asika
Balisira	Balisira	Asika
Banapali	Paikajamuna	Kavisurjyanagar
Banthapalli	Munigadi	Asika
Baragan	Baragan	Asika
Barida	Barida	Kavisurjyanagar
Belapada	Khandadeuli	Asika
Belapur	Sunarijhola	Kavisurjyanagar
Benapata	Benapata	Asika
Bhaliapalli	Gangapur	Asika
Bhatapada	Borasingi	Kavisurjyanagar
Bhejiput	Badakhholli	Asika
Bhetanai	Bhetanai	Asika
Bhetanai	Bhetanai	Asika
Bodarasingi	Golladamodarpalli	Dharakote
Bolasara	Bolasara	Kavisurjyanagar

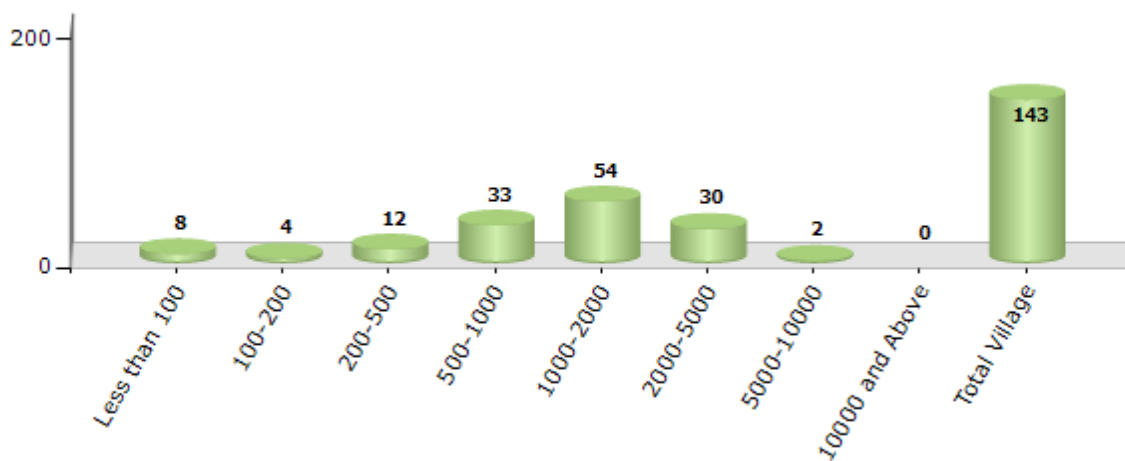
Contd....

Demographic

Number of Villages by Population Size - 2011

Less than 100	100-200	200-500	500-1000	1000-2000	2000-5000	5000-10000	10000 and Above	Total Village
8	4	12	33	54	30	2	0	143

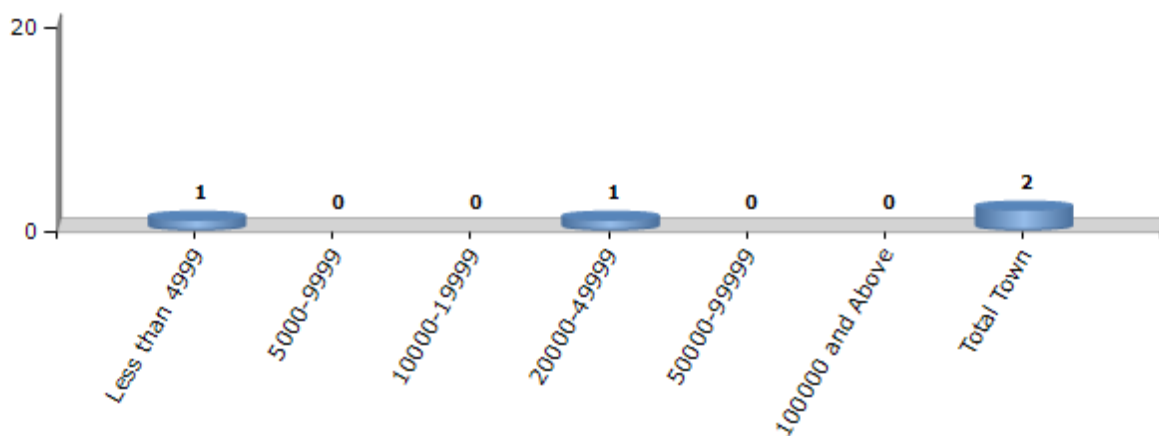
Number of Villages by Population Size - 2011



Number of Towns by Population Size - 2011

Less than 4999	5000-9999	10000-19999	20000-49999	50000-99999	100000 and Above	Total Town
1	0	0	1	0	0	2

Number of Towns by Population Size - 2011

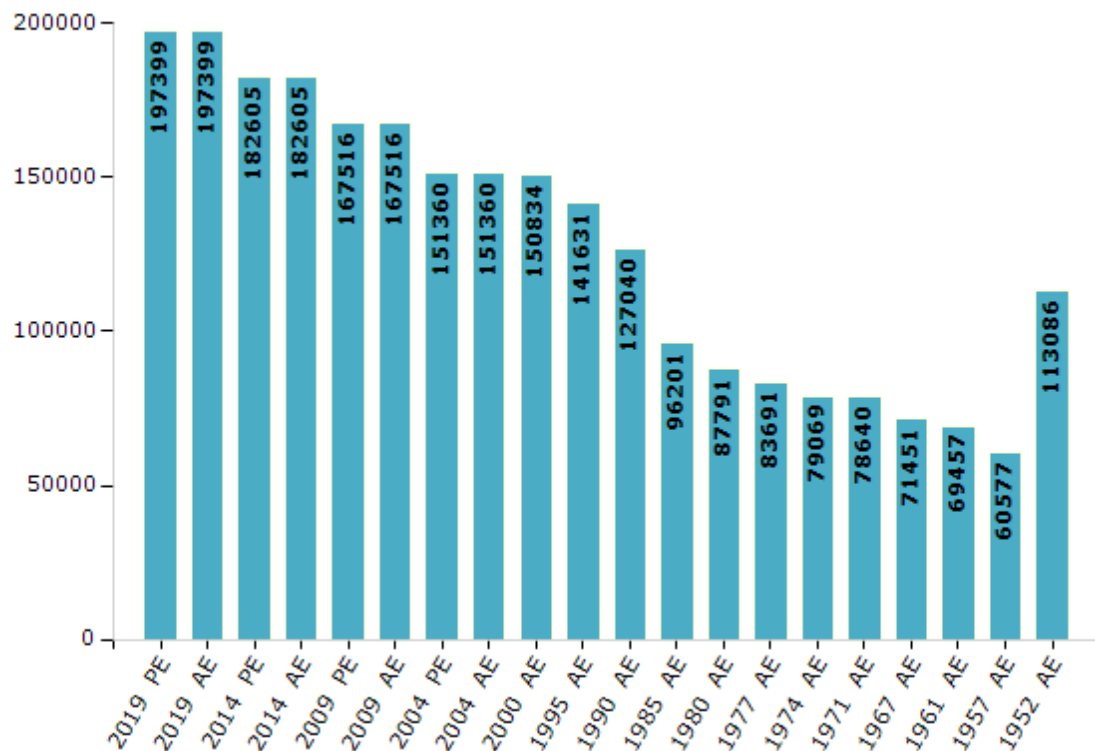


## Electoral Features

### Electors by Male & Female

Year	Male	Female	Others	Total	Year	Male	Female	Others	Total
2019 PE	105329	92059	11	197399	1990 AE	68595	58445	-	127040
2019 AE	105329	92059	11	197399	1985 AE	49792	46409	-	96201
2014 PE	97913	84688	4	182605	1980 AE	46198	41593	-	87791
2014 AE	97911	84690	4	182605	1977 AE	43375	40316	-	83691
2009 PE	88698	78818	-	167516	1974 AE	40509	38560	-	79069
2009 AE	88698	78818	-	167516	1971 AE	39133	39507	-	78640
2004 PE	79934	71426	-	151360	1967 AE	71451	0	-	71451
2004 AE	79934	71426	-	151360	1961 AE	69457	0	-	69457
2000 AE	80169	70665	-	150834	1957 AE	60577	0	-	60577
1999 PE	-	-	-	-	1952 AE	-	-	-	113086
1995 AE	75480	66151	-	141631					

Number of Electors



Note : AE : Assembly Election, PE : Assembly Segment of Parliamentary Election

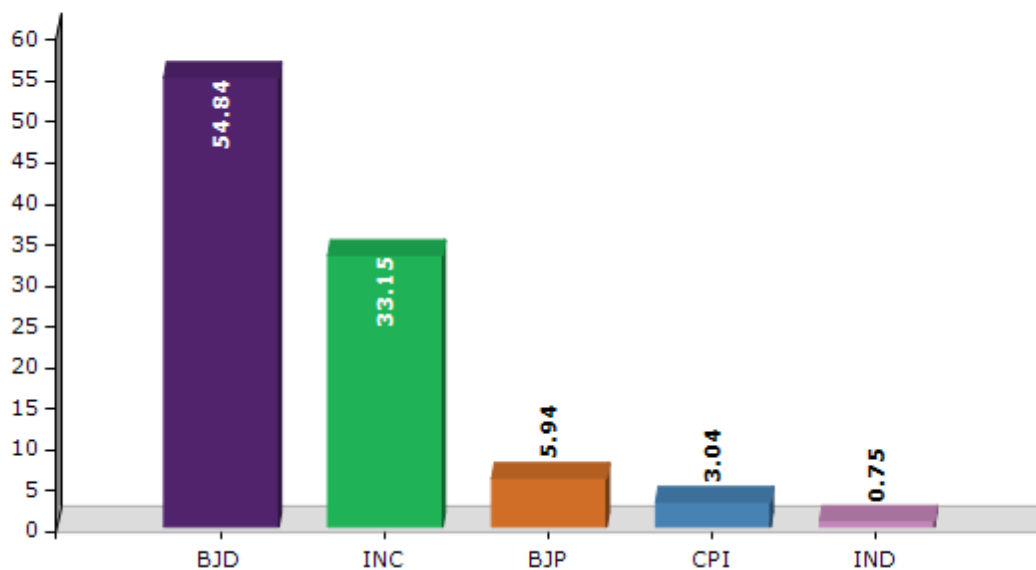


## Historical Summary Election Results

### Summary Result of Assembly Election - 2014

Candidate Name	Party	Votes	Votes %
Debaraj Mohanty	BJD	59412	54.84
Saroj Kumar Padhi	INC	35913	33.15
Narayan Behera	BJP	6436	5.94
Lalit Mohan Dash	CPI	3291	3.04
Lingaraj Kar	IND	810	0.75
Dwiti Krushna Badatya	BSP	759	0.7
	NOTA	1713	1.58

Votes Percentage of Top Parties - 2014



## Polling Station Level Election Results

### Number and Name of Polling Stations (PS) (2019 AE)

Number of Polling Stations	Name of Polling Stations	Number of Polling Stations	Name of Polling Stations
1	Singipur	22	Gahangu-2
2	Singipur	23	Phapalapur
3	Khukundia	24	Nuapali
4	Bangarada	25	Danachandanapedi
5	Bangarada	26	Sanakholi
6	Nahada	27	Asuraipalli
7	Ambapua	28	Samantarapur
8	Munigadi	29	Kamagad-1
9	Munigadi	30	Kamagad-2
10	Chatula	31	Balisira-1
11	Kendupadar-1	32	Balisira-2
12	Kendupadar-2	33	Landajuali-1
13	Kesharapalli	34	Landajuali-2
14	Nimina-1	35	Sapuapalli
15	Nimina-2	36	Badagad
16	Nimina-3	37	Dhanija-1
17	Rankuda	38	Dhanija-2
18	Khandarabali(Part)	39	Badakholi-1
19	Benapat	40	Badakholi-2
20	Keshapur	41	Bhejiput
21	Gahangu-1	42	Sunapali

Contd....

## Polling Station Level Election Results

### Polling Station-wise Votes Secured by Overall Top Five Parties in Aska Assembly in Assembly Election (AE) under Aska Parliamentary Constituency in Odisha (2019)

Number of Polling Station	Winner - Manjula Swain (BJD)	Runner-up - Debaraj Mohanty (BJP)	3rd - Manoj Kumar Jena (INC)	4th - Samira Swain (skd)	5th - Rabindra Mahapatra (IND)	NOTA	Other	Total Votes Secured
36	224	213	9	1	0	9	1	457
37	284	104	19	10	6	7	1	431
38	375	137	13	1	1	7	2	536
39	321	138	22	8	5	8	2	504
40	340	175	43	7	3	10	6	584
41	253	106	44	3	3	8	0	417
42	291	42	46	8	3	1	2	393
43	403	103	84	7	5	6	4	612
44	373	111	81	7	7	11	7	597
45	335	198	15	6	0	2	0	556
46	290	278	29	5	4	14	4	624
47	353	242	61	13	12	0	9	690
48	282	270	32	9	6	15	2	616
49	241	402	25	4	3	5	7	687
50	240	109	11	1	0	2	0	363
51	158	175	10	1	0	4	1	349
52	239	235	53	8	5	5	4	549
53	320	200	34	10	4	4	3	575
54	279	107	34	1	4	3	3	431
55	304	175	29	1	2	9	2	522
56	242	161	16	4	4	9	6	442
57	292	207	33	7	5	16	2	562
58	217	143	46	5	0	9	3	423
59	201	107	88	4	3	1	3	407
60	100	85	18	2	1	4	1	211
61	426	275	24	8	10	15	4	762
62	321	61	76	3	5	9	3	478
63	323	167	19	4	10	13	5	541
64	236	160	12	1	1	11	3	424
65	358	153	52	15	6	17	6	607
66	313	134	15	4	5	3	10	484
67	263	186	14	4	3	20	4	494
68	404	193	19	6	8	9	4	643
69	143	144	30	2	3	1	1	324
70	281	210	54	4	6	8	8	571

Contd....

## Polling Station Level Election Results

### Winner, Runner-up and 3rd Party Position & Winning Margin According to Polling Stations in Aska Assembly in Assembly Election (AE) under Aska Parliamentary Constituency in Odisha (2019)

Polling Station Number	Winner Party	Winner Votes (%)	Runner-up Party	Runner-up Votes (%)	Winning Margin Votes (%)	Third Party	Third Party Votes (%)	Other Votes (%)
71	BJP	216 (46.35)	BJD	212 (45.49)	4 (0.86)	INC	20 (4.29)	18 (3.86)
72	BJD	291 (57.85)	BJP	100 (19.88)	191 (37.97)	INC	83 (16.5)	29 (5.77)
73	BJD	411 (65.45)	BJP	154 (24.52)	257 (40.93)	INC	46 (7.32)	17 (2.71)
74	BJD	409 (68.74)	BJP	134 (22.52)	275 (46.22)	INC	24 (4.03)	28 (4.71)
75	BJD	510 (75.89)	BJP	113 (16.82)	397 (59.07)	INC	33 (4.91)	16 (2.38)
76	BJP	398 (50.7)	BJD	332 (42.29)	66 (8.41)	INC	15 (1.91)	40 (5.1)
77	BJD	336 (46.41)	BJP	292 (40.33)	44 (6.08)	INC	35 (4.83)	61 (8.43)
78	BJD	215 (57.8)	BJP	135 (36.29)	80 (21.51)	INC	8 (2.15)	14 (3.76)
79	BJD	209 (49.41)	BJP	191 (45.15)	18 (4.26)	INC	12 (2.84)	11 (2.6)
80	BJD	301 (64.87)	BJP	134 (28.88)	167 (35.99)	INC	16 (3.45)	13 (2.8)
81	BJD	184 (53.49)	BJP	121 (35.17)	63 (18.32)	INC	19 (5.52)	20 (5.81)
82	BJP	647 (75.94)	BJD	175 (20.54)	472 (55.4)	INC	22 (2.58)	8 (0.94)
83	BJD	354 (48.1)	BJP	216 (29.35)	138 (18.75)	INC	146 (19.84)	20 (2.72)
84	BJD	332 (62.52)	BJP	129 (24.29)	203 (38.23)	INC	54 (10.17)	16 (3.01)
85	BJD	517 (59.56)	BJP	255 (29.38)	262 (30.18)	INC	52 (5.99)	44 (5.07)
86	BJD	382 (49.04)	BJP	255 (32.73)	127 (16.31)	INC	91 (11.68)	51 (6.55)
87	BJD	334 (48.55)	BJP	263 (38.23)	71 (10.32)	INC	80 (11.63)	11 (1.6)
88	BJD	409 (57.52)	BJP	185 (26.02)	224 (31.5)	INC	96 (13.5)	21 (2.95)
89	BJD	265 (56.87)	BJP	137 (29.4)	128 (27.47)	INC	49 (10.52)	15 (3.22)
90	BJD	199 (43.64)	BJP	193 (42.32)	6 (1.32)	INC	38 (8.33)	26 (5.7)
91	BJD	286 (69.25)	BJP	88 (21.31)	198 (47.94)	INC	23 (5.57)	16 (3.87)
92	BJD	558 (81.1)	BJP	75 (10.9)	483 (70.2)	INC	38 (5.52)	17 (2.47)
93	BJD	312 (81.25)	BJP	41 (10.68)	271 (70.57)	INC	18 (4.69)	13 (3.39)
94	BJD	367 (79.78)	BJP	40 (8.7)	327 (71.08)	INC	14 (3.04)	39 (8.48)
95	BJD	513 (68.4)	BJP	180 (24)	333 (44.4)	INC	32 (4.27)	25 (3.33)
96	BJD	324 (50.39)	BJP	282 (43.86)	42 (6.53)	INC	17 (2.64)	20 (3.11)
97	BJD	166 (47.43)	BJP	163 (46.57)	3 (0.86)	INC	11 (3.14)	10 (2.86)
98	BJP	427 (55.31)	BJD	302 (39.12)	125 (16.19)	INC	22 (2.85)	21 (2.72)
99	BJP	416 (53.13)	BJD	324 (41.38)	92 (11.75)	INC	18 (2.3)	25 (3.19)
100	BJD	537 (57.01)	BJP	362 (38.43)	175 (18.58)	INC	22 (2.34)	21 (2.23)
101	BJD	259 (48.78)	BJP	207 (38.98)	52 (9.8)	INC	54 (10.17)	11 (2.07)
102	BJD	327 (58.92)	BJP	200 (36.04)	127 (22.88)	INC	16 (2.88)	12 (2.16)
103	BJD	693 (83.9)	BJP	114 (13.8)	579 (70.1)	INC	5 (0.61)	14 (1.69)
104	BJD	244 (51.26)	BJP	167 (35.08)	77 (16.18)	INC	28 (5.88)	37 (7.77)
105	BJD	242 (53.42)	BJP	201 (44.37)	41 (9.05)	INC	4 (0.88)	6 (1.32)

Contd....

## Socio-Economic Amenities - Rural

### Access to Education Facilities

Particulars	Number of Villages (% of Population)				
	Available	Not Available	If Not Available (Distance of Nearest Facility)		
			A	B	C
Govt. Primary School	140 (100)	3 (0)	3 (0)	0 (0)	0 (0)
Private Primary School	12 (11)	131 (89)	0 (0)	0 (0)	0 (0)
Govt. Middle School	99 (84)	44 (16)	28 (11)	14 (4)	0 (0)
Private Middle School	12 (10)	131 (90)	0 (0)	0 (0)	0 (0)
Govt. Secondary School	42 (48)	101 (52)	56 (28)	30 (14)	0 (0)
Private Secondary School	11 (9)	132 (91)	1 (1)	7 (4)	0 (0)
Govt. Senior Secondary School	6 (3)	137 (97)	32 (22)	35 (19)	33 (25)
Private Senior Secondary School	3 (3)	140 (97)	7 (5)	22 (20)	5 (3)
Govt. Arts and Science Degree College	3 (1)	140 (99)	16 (11)	43 (26)	29 (21)
Private Arts and Science Degree College	5 (4)	138 (96)	15 (12)	23 (19)	9 (5)
Govt. Engineering College	1 (0)	142 (100)	0 (0)	3 (3)	137 (96)
Private Engineering College	3 (2)	140 (98)	0 (0)	0 (0)	0 (0)
Govt. Medicine College	1 (1)	142 (99)	0 (0)	1 (0)	140 (98)
Private Medicine College	1 (1)	142 (99)	0 (0)	0 (0)	0 (0)
Govt. Management Institute	0 (0)	143 (100)	1 (0)	0 (0)	139 (98)
Private Management Institute	3 (2)	140 (98)	0 (0)	0 (0)	0 (0)
Govt. Polytechnic	0 (0)	143 (100)	0 (0)	4 (2)	91 (65)
Private Polytechnic	3 (2)	140 (98)	0 (0)	1 (1)	33 (21)
Govt. Vocational Training School/ITI	1 (1)	142 (99)	0 (0)	17 (11)	50 (29)
Private Vocational Training School/ITI	1 (1)	142 (99)	15 (12)	23 (19)	24 (15)
Govt. Non Formal Training Centre	0 (0)	143 (100)	3 (2)	19 (12)	85 (60)
Private Non Formal Training Centre	0 (0)	143 (100)	0 (0)	2 (1)	12 (7)
Govt. School For Disabled	0 (0)	143 (100)	2 (2)	11 (8)	96 (66)
Private School For Disabled	0 (0)	143 (100)	0 (0)	2 (0)	10 (6)
Government Others	1 (2)	142 (98)	0 (0)	0 (0)	6 (5)
Private Others	1 (0)	142 (100)	0 (0)	0 (0)	0 (0)

Note : Distance A : Less than 5 km; B : Between 5-10 km; C : 10+ km.; Source : Data Analysis is based on 2011 Census.

## DISCLAIMER

The Terms of Use and Disclaimer of Datanet India Private Limited (hereinafter referred to as "Datanet") for use of this analysis report of **Aska Assembly Constituency (Aska Vidhan Sabha)** :-

1. **Assembly Factbook™** is a Registered Trade Mark owned by Datanet.
2. All the maps are sketched and graphical representation only and have not been drawn to the scale and also not to represent the actual geographical area or boundary of the unit.
3. The data for the aforesaid analysis is based on authentic sources and has been culled from the various publications of Census, CSO and NSSO for district and block level data, various central and state government departments, Central & State Elections Commissions and the concerned Returning Officers' releases, Electoral Rolls, Election results and allied publications, internal assessment, surveys, estimates and analysis. Therefore, certain adjustment of data at micro level may have been done to arrive closer to the macro data.
4. Data have been provided on an "As Is" and "As AVAILABLE" basis
5. The colours shown in the maps or diagram and charts of a particular party, alliance or AC are indicative and do not represent them.
6. This publication which includes maps, sheets, graphs and data would be the property under copyright of Datanet only. The user may use these for its internal study, analysis and research purposes. It's public display, re-selling or any commercial uses by the user are not allowed.
7. Datanet has taken due care and caution in compilation and processing of data and allied information, but does not guarantee the accuracy, adequacy or completeness of any information/analysis and will be not responsible for any errors or omissions or for the results obtained from the use of such information/analysis.
8. All the contents for the publication have been culled from various authentic sources and Datanet reasonably believes such sources to be reliable, but does not make any representations, express or implied as to the accuracy or fitness of use of such information. The information or contents of the information/analysis do not constitute advice and should not be relied upon in making (or refraining from making) any decision. Any reliance placed upon the information provided by Datanet is the sole responsibility and strictly at the user's risk.
9. In no event will Datanet be liable for any damages (including, without limitation, damages for loss of business projects, or loss of profits) arising in contract, tort or otherwise from the use of or inability to use any of its contents, or from any action taken (or refrained from being taken) as a result of using the analysis or any of its contents. Datanet its directors, owners, editors, officials, employees, distributor and agents or any associate will not be liable for any errors in the information contained or any consequences arising from the use of the contents of the provided information/analysis.
10. If any provision of these terms and conditions is held invalid or illegal or unenforceable for any reason by any court of competent jurisdiction, such provision shall be severed and the remainder of provisions of the terms and conditions shall continue in full force and effect as if the Term of Use had been executed with the invalid, illegal or unenforceable provision eliminated.
11. If there are any discrepancies in the information provided, please bring it to attention of Datanet for suitable rectification measures.

**Buy Online This Complete Book At**  
**Datanet India eBooks Store**

[www.indiastatpublications.com](http://www.indiastatpublications.com)

or go directly at

[http://www.indiastatpublications.com/  
Assembly\\_factbook/Odisha/Aska/Aska](http://www.indiastatpublications.com/Assembly_factbook/Odisha/Aska/Aska)

 **india**stat**elections**

ISBN : 978-93-5301-868-9

