



Odisha

Assembly Factbook™

Hinjili Assembly Constituency



Key Electoral Data of Hinjili
Assembly Constituency (Vidhan Sabha)

Odisha

Assembly Factbook™

Hinjili Assembly Constituency



Hinjili Vidhan Sabha

Editor & Director

Dr. R.K. Thukral

Research Editor

Dr. Shafeeq Rahman

Compiled, Researched and Published by Datanet India Pvt. Ltd.

D-100, 1st Floor,

Okhla Industrial Area, Phase-I,
New Delhi- 110020.

Ph.: 91-11- 43580781-84

Email : support@indiastatpublications.com

Website : www.indiastatelections.com

Online Book Store :

www.indiastatpublications.com

Report No. : AFB/OD-131-0125

ISBN : 978-93-5301-896-2

First Edition : January, 2018

Eighth Updated Edition : January, 2025

Price : Rs. 11500/-

US\$ 310

© Datanet India Pvt. Ltd.

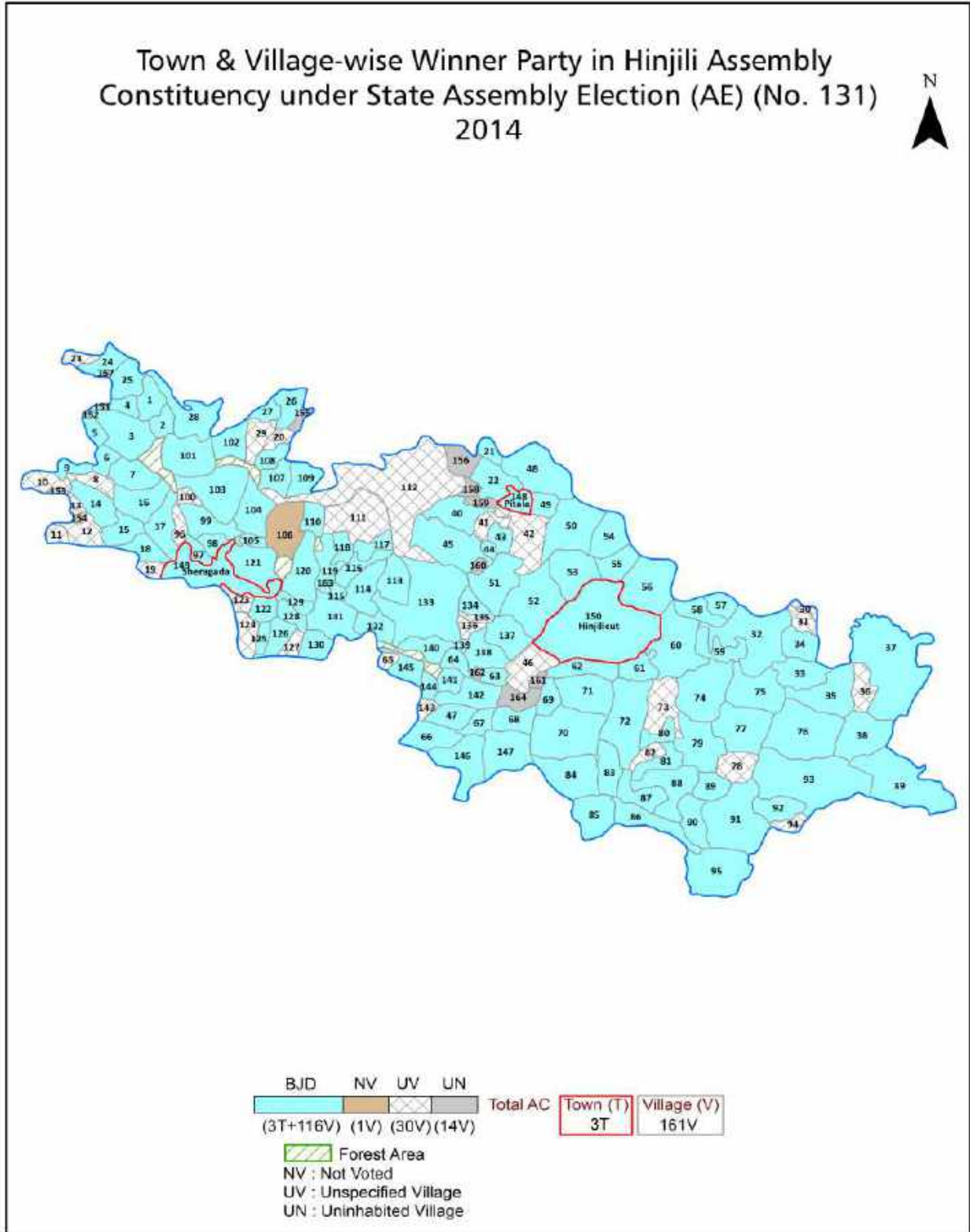
All rights reserved. No part of this book may be reproduced, stored in a retrieval system or transmitted in any form or by any means, mechanical photocopying, photographing, scanning, recording or otherwise without the prior written permission of the publisher. Please refer to Disclaimer at page no. 209 for the use of this publication.

Printed in India

Contents

No.	Particulars	Page No.
	Introduction	
1	Assembly Constituency - (Vidhan Sabha) at a Glance Features of Assembly as per Delimitation Commission of India (2008)	1-2
	Location and Political Maps	
2	Location Map Boundaries of Assembly Constituency - (Vidhan Sabha in District Boundaries of Assembly Constituency under Parliamentary Constituency - (Lok Sabha) Town & Village-wise Winner Parties- 2024-PE, 2024-AE, 2019-PE, 2019-AE, 2014-PE, 2014-AE, 2009-PE and 2009-AE	3-11
	Administrative Setup (2011)	
3	District Sub-district Towns Villages Inhabited Villages Uninhabited Villages Village Panchayat Intermediate Panchayat	12-20
	Demographics (2011)	
4	Population Households Rural/Urban Population Towns and Villages by Population Size Sex Ratio (Total & 0-6 Years) Religious Population Social Population Literacy Rate	21-22
	Electoral Features	
5	Important Dates of Last Elections Held Electors by Gender Service Electors Voters Voters Turnout Polling Stations & Average Number of Electors per Polling Station Electors by Age Group Present Elected Representatives	23-28
	Historical Summary Election Results	
6	Vote Share of Major Parties Winning Margin (Number & Percentage Polarity of Parties Summary Result of Assembly Segment of Parliamentary Elections 2024, 2019, 2014, 2009, 2004 and 1999 Summary Result of Assembly Elections 2024, 2019, 2014, 2009, 2004, 2000, 1995, 1990, 1985, 1980, 1977, 1974, 1971, 1967, 1961 and 1957	29-52
	Polling Station Level Election Results	
7	Name and Number of Polling Station 2024-PE, 2024-AE, 2019-PE, 2019-AE, 2014-PE, 2014-AE, 2009-PE and 2009-AE Polling Station-wise Electors, Voters & Voters Turnout 2024-PE, 2024-AE, 2019-PE, 2019-AE, 2014-PE, 2014-AE, 2009-PE and 2009-AE Polling Station wise Elections Results 2024-PE, 2024-AE, 2019-PE, 2019-AE, 2014-PE, 2014-AE, 2009-PE and 2009-AE	53-188
	Share of Assembly Constituency	
8	Share of Assembly Constituency - (Vidhan Sabha) in State, District and Parliamentary Constituency - (Lok Sabha)	189
	Socio-Economic Amenities (2011)	
9	Access to Administrative Units Agricultural, Manufacturing and Industrial Commodities Demographic Indicators Education Health & Manpower Drinking Water Supply Sanitation Entertainment and Recreations Infrastructure Power Food Allocation Distribution and Marketing of Agriculture Commodities Infrastructure Transport and Road Infrastructure Communication Banking and Financial Services Land Use Irrigation Source	191-205
10	Abbreviation & Sources	206-207
11	Disclaimer	209

Location & Political Map



Administrative Setup

List of Village Panchayat & Intermediate Panchayat (Block) Name - 2011

Village Name	Village Panchayat Name	Intermediate Panchayat Name
Alarigada	Allarigada	Seragad
Allapur	Ralaba	Hinjilicut
Ambuabadi	Mahupadar	Seragad
Amuniabaulghai	Kaudia	Sanakhemundi
Andirasingi	Krushnachhai	Seragad
Arakhapada	Karadakana	Seragad
Asokapur	Dhanantar	Seragad
Badagarh	Kulagada	Seragad
Badakhandi	Bada Khandi	Hinjilicut
Badalauguda	Karadakana	Seragad
Badiambagam	Sasanambagan	Hinjilicut
Baisipala	Kurulla	Seragad
Bakilikona	Denga Padar	Seragad
Balakrishnapur	Putia Padar	Hinjilicut
Balarampur	Makarjhola	Hinjilicut
Baliarsingipur	Govindapur	Seragad
Bandhaguda	Bandhaguda	Seragad
Baramundali	Baramundali	Seragad
Barasingi	Kumarapani	Seragad
Barikote	Baramundali	Seragad
Belagan	Bellagan	Hinjilicut
Bhabandha	Bhabandha	Hinjilicut
Bhetasingi	Kumarapani	Seragad
Bhusunda	Takarada	Seragad
Bijaya Raghunathpur	Seragad	Seragad
Bijayarajendrapur	Narendrapur	Seragad
Brahmahatya	Krushnachhai	Seragad
Brahmanachai	Brahmanchai	Seragad
Buguda	Pochilima	Hinjilicut

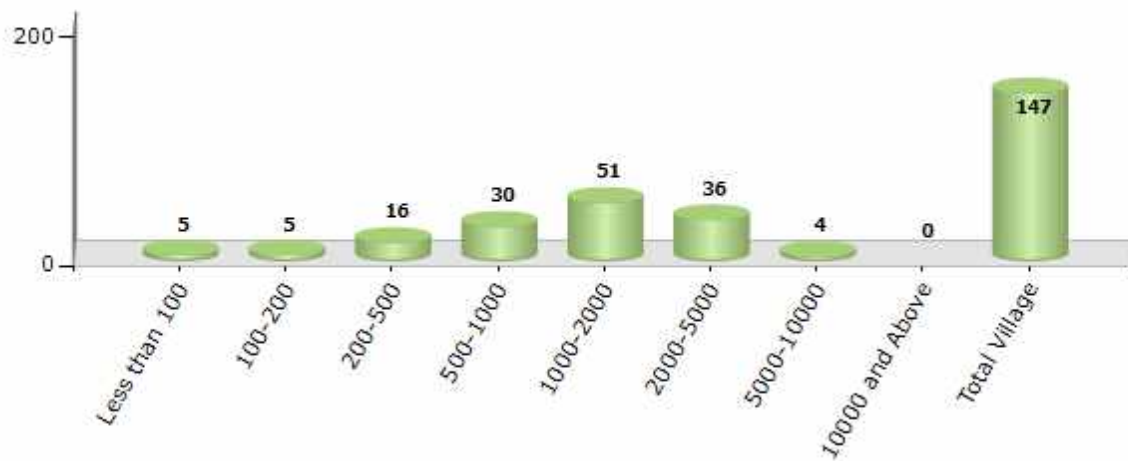
Contd....

Demographic

Number of Villages by Population Size - 2011

Less than 100	100-200	200-500	500-1000	1000-2000	2000-5000	5000-10000	10000 and Above	Total Village
5	5	16	30	51	36	4	0	147

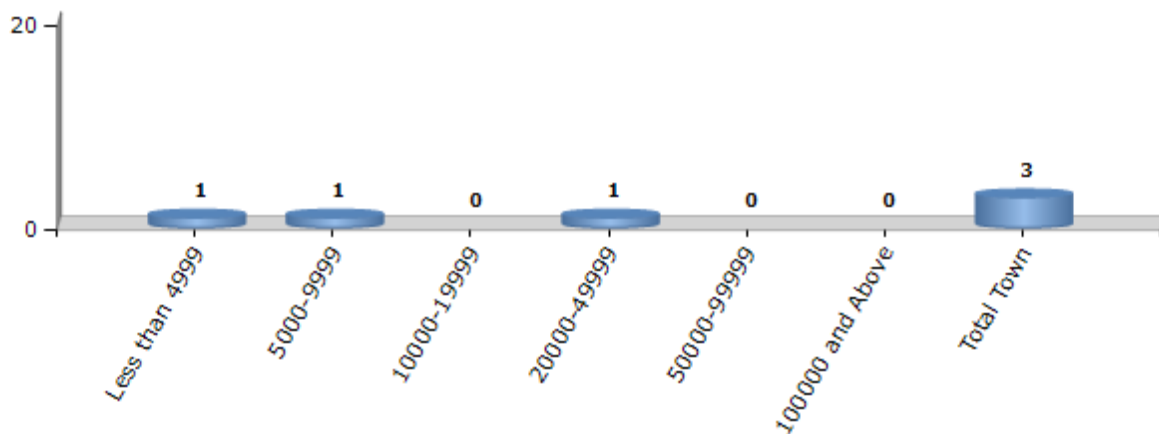
Number of Villages by Population Size - 2011



Number of Towns by Population Size - 2011

Less than 4999	5000-9999	10000-19999	20000-49999	50000-99999	100000 and Above	Total Town
1	1	0	1	0	0	3

Number of Towns by Population Size - 2011



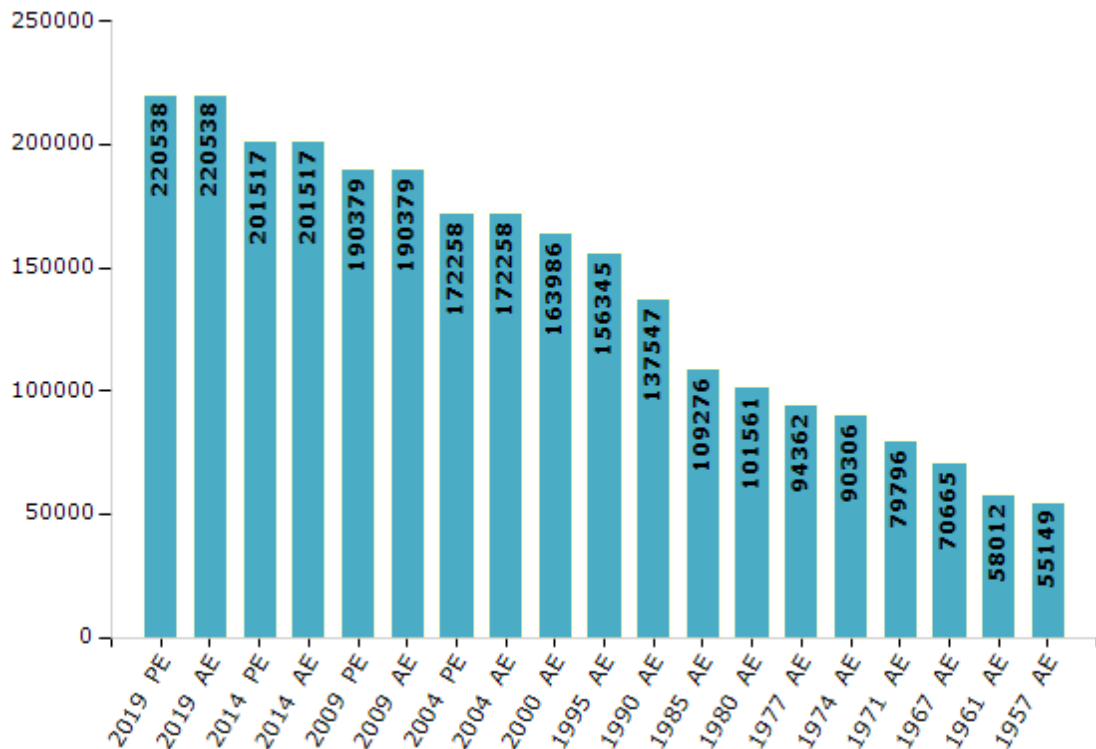
Electoral Features

Electors by Male & Female

Year	Male	Female	Others	Total
2019 PE	117199	103324	15	220538
2019 AE	117199	103324	15	220538
2014 PE	107926	93589	2	201517
2014 AE	107926	93589	2	201517
2009 PE	100233	90146	-	190379
2009 AE	100233	90146	-	190379
2004 PE	89877	82381	-	172258
2004 AE	89877	82381	-	172258
2000 AE	85469	78517	-	163986
1999 PE	-	-	-	-
1995 AE	82277	74068	-	156345

Year	Male	Female	Others	Total
1990 AE	75614	61933	-	137547
1985 AE	55586	53690	-	109276
1980 AE	53111	48450	-	101561
1977 AE	48302	46060	-	94362
1974 AE	44972	45334	-	90306
1971 AE	41462	38334	-	79796
1967 AE	70665	0	-	70665
1961 AE	58012	0	-	58012
1957 AE	55149	0	-	55149
1952 AE	-	-	-	-

Number of Electors



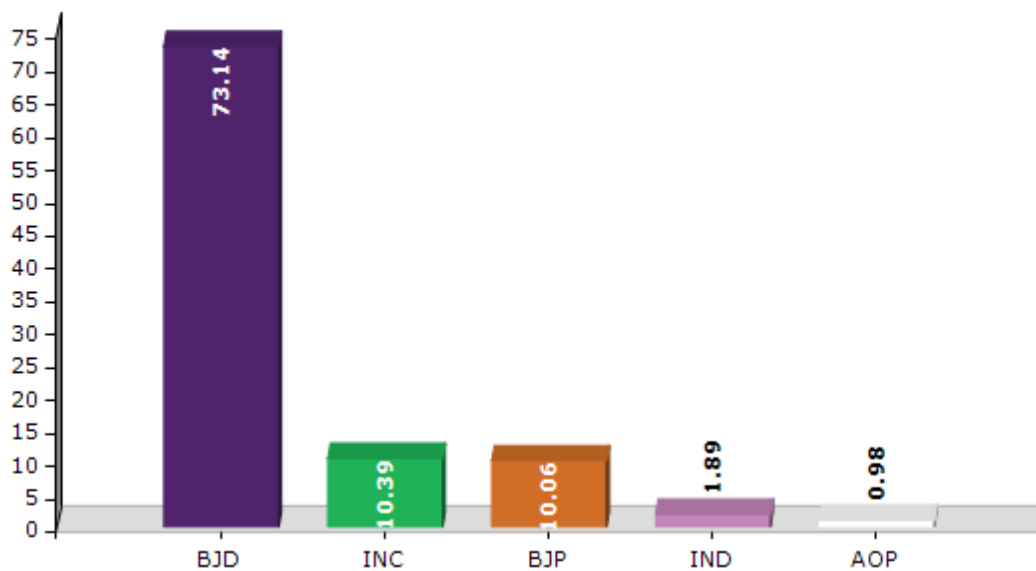
Note : AE : Assembly Election, PE : Assembly Segment of Parliamentary Election

Historical Summary Election Results

Summary Result of Assembly Election - 2014

Candidate Name	Party	Votes	Votes %
Naveen Patnaik	BJD	89267	73.14
Sibaram Patra	INC	12681	10.39
Devananda Mahapatra	BJP	12283	10.06
Ram Krishna Dash	IND	2312	1.89
Bijaya Mohanty	AOP	1192	0.98
Mohammad Sazid Hussain	AAP	958	0.78
Harihar Sahu	AITC	775	0.64
Rabi Rath	SKD	681	0.56
	NOTA	1895	1.55

Votes Percentage of Top Parties - 2014



Polling Station Level Election Results

Number and Name of Polling Stations (PS) (2019 AE)

Number of Polling Stations	Name of Polling Stations	Number of Polling Stations	Name of Polling Stations
1	Hadichira	22	Badagad
2	Nuan Khirida	23	Laxminarayanapur
3	Chasamahuli	24	Kulagad-1
4	B. Chikili	25	Kulagad-2
5	Sindhaguda	26	Dashamundali
6	Bandhaguda-1	27	Khamar
7	Bandhaguda-2	28	Mahupadar
8	Paramanandapur-I	29	Dhinkisal
9	Shadangipalli	30	Ambuabadi
10	Raktapata	31	Kerikerijhola
11	K.Karakakana-I	32	Padampur
12	K.Karakakana-II	33	Harikrushnapur
13	Kumarapani-I	34	Ramagiri-I
14	Kumarapani-II	35	Patapalli
15	Lauguda	36	Seragad-I
16	Barasingi-I	37	Seragad-II
17	Barasingi-II	38	Seragad-III
18	Pattapabuli	39	Seragad-III
19	Baramundali-I	40	Seragad-4
20	Baramundali-II	41	TAKARADA-I
21	Paramanandapur	42	TAKARADA-II

Contd....

Polling Station Level Election Results

Polling Station-wise Votes Secured by Overall Top Five Parties in Hinjili Assembly in Assembly Election (AE) under Aska Parliamentary Constituency in Odisha (2019)

Number of Polling Station	Winner - Naveen Patnaik (BJD)	Runner-up - Pitambar Acharya (BJP)	3rd - Sambhu Panigrahi (INC)	4th - Bhaskar Choudhury (BSP)	5th - Tirupati Dora (SUCI(C))	NOTA	Other	Total Votes Secured
36	450	120	55	5	7	16	22	675
37	396	205	64	7	1	2	11	686
38	354	171	28	6	1	8	11	579
39	364	192	20	1	2	14	15	608
40	452	153	38	3	6	12	16	680
41	421	175	42	5	9	8	25	685
42	NV	NV	NV	NV	NV	NV	NV	NV
43	419	28	28	5	1	2	7	490
44	519	93	50	9	6	13	22	712
45	642	92	58	7	11	16	42	868
46	285	64	14	6	1	5	9	384
47	302	192	42	6	3	12	25	582
48	212	120	20	1	1	11	17	382
49	336	143	19	5	2	3	7	515
50	408	104	19	1	1	1	5	539
51	634	83	8	2	1	2	3	733
52	319	79	10	2	0	1	3	414
53	432	236	22	2	4	6	4	706
54	310	163	31	6	5	2	5	522
55	238	166	13	0	3	1	4	425
56	586	124	30	6	4	2	6	758
57	318	125	12	3	1	1	4	464
58	515	101	18	4	3	23	28	692
59	499	101	38	8	2	17	22	687
60	309	56	20	6	2	1	3	397
61	641	64	10	7	2	3	7	734
62	689	73	15	3	1	2	2	785
63	407	207	29	8	9	3	12	675
64	470	161	14	8	7	13	33	706
65	495	209	14	4	10	11	31	774
66	510	202	24	10	9	10	30	795
67	439	180	34	4	6	21	24	708
68	286	189	46	5	4	20	30	580
69	268	143	30	2	4	4	11	462
70	321	177	32	2	3	8	12	555

Contd....

Polling Station Level Election Results

Winner, Runner-up and 3rd Party Position & Winning Margin According to Polling Stations in Hinjili Assembly in Assembly Election (AE) under Aska Parliamentary Constituency in Odisha (2019)

Polling Station Number	Winner Party	Winner Votes (%)	Runner-up Party	Runner-up Votes (%)	Winning Margin Votes (%)	Third Party	Third Party Votes (%)	Other Votes (%)
71	BJD	323 (56.77)	BJP	199 (34.97)	124 (21.8)	INC	32 (5.62)	15 (2.64)
72	BJD	394 (80.08)	BJP	64 (13.01)	330 (67.07)	INC	23 (4.67)	11 (2.24)
73	BJD	486 (60.83)	BJP	253 (31.66)	233 (29.17)	INC	34 (4.26)	26 (3.25)
74	BJD	297 (62.39)	BJP	157 (32.98)	140 (29.41)	INC	13 (2.73)	9 (1.89)
75	BJD	572 (68.42)	BJP	153 (18.3)	419 (50.12)	INC	78 (9.33)	33 (3.95)
76	BJD	407 (73.33)	BJP	103 (18.56)	304 (54.77)	INC	26 (4.68)	19 (3.42)
77	BJD	450 (61.98)	BJP	194 (26.72)	256 (35.26)	INC	35 (4.82)	47 (6.47)
78	BJD	428 (55.44)	BJP	226 (29.27)	202 (26.17)	INC	64 (8.29)	54 (6.99)
79	BJD	216 (79.41)	BJP	23 (8.46)	193 (70.95)	INC	21 (7.72)	12 (4.41)
80	BJD	500 (62.11)	BJP	246 (30.56)	254 (31.55)	INC	28 (3.48)	31 (3.85)
81	BJD	509 (57.71)	BJP	290 (32.88)	219 (24.83)	INC	21 (2.38)	62 (7.03)
82	BJD	402 (82.21)	BJP	67 (13.7)	335 (68.51)	INC	15 (3.07)	5 (1.02)
83	BJD	362 (68.43)	BJP	131 (24.76)	231 (43.67)	INC	18 (3.4)	18 (3.4)
84	BJD	355 (72.9)	BJP	90 (18.48)	265 (54.42)	INC	18 (3.7)	24 (4.93)
85	BJD	341 (73.18)	BJP	92 (19.74)	249 (53.44)	INC	19 (4.08)	14 (3)
86	BJD	328 (62.96)	BJP	126 (24.18)	202 (38.78)	INC	34 (6.53)	33 (6.33)
87	BJD	411 (64.12)	BJP	137 (21.37)	274 (42.75)	INC	24 (3.74)	69 (10.76)
88	BJD	261 (54.72)	BJP	140 (29.35)	121 (25.37)	INC	35 (7.34)	41 (8.6)
89	BJD	254 (48.75)	BJP	134 (25.72)	120 (23.03)	INC	118 (22.65)	15 (2.88)
90	BJD	448 (52.4)	INC	178 (20.82)	270 (31.58)	BJP	171 (20)	58 (6.78)
91	BJD	531 (60.69)	BJP	180 (20.57)	351 (40.12)	INC	134 (15.31)	30 (3.43)
92	BJD	413 (61.46)	BJP	194 (28.87)	219 (32.59)	INC	44 (6.55)	21 (3.13)
93	BJD	574 (66.21)	BJP	220 (25.37)	354 (40.84)	INC	30 (3.46)	43 (4.96)
94	BJD	426 (73.7)	BJP	112 (19.38)	314 (54.32)	INC	21 (3.63)	19 (3.29)
95	BJD	494 (69.97)	BJP	165 (23.37)	329 (46.6)	INC	19 (2.69)	28 (3.97)
96	BJD	345 (60.42)	BJP	188 (32.92)	157 (27.5)	INC	20 (3.5)	18 (3.15)
97	BJD	551 (73.76)	BJP	167 (22.36)	384 (51.4)	INC	12 (1.61)	17 (2.28)
98	BJD	416 (88.32)	BJP	43 (9.13)	373 (79.19)	INC	4 (0.85)	8 (1.7)
99	BJD	341 (67.52)	BJP	110 (21.78)	231 (45.74)	INC	29 (5.74)	25 (4.95)
100	BJD	368 (61.54)	BJP	156 (26.09)	212 (35.45)	INC	50 (8.36)	24 (4.01)
101	BJD	544 (74.01)	BJP	130 (17.69)	414 (56.32)	INC	25 (3.4)	36 (4.9)
102	BJD	409 (61.69)	BJP	168 (25.34)	241 (36.35)	INC	41 (6.18)	45 (6.79)
103	BJD	342 (57.48)	BJP	191 (32.1)	151 (25.38)	INC	30 (5.04)	32 (5.38)
104	BJD	344 (67.32)	BJP	122 (23.87)	222 (43.45)	IND (CLA)	20 (3.91)	25 (4.89)
105	BJD	300 (64.79)	BJP	118 (25.49)	182 (39.3)	INC	14 (3.02)	31 (6.7)

Contd....

Socio-Economic Amenities - Rural

Access to Education Facilities

Particulars	Number of Villages (% of Population)				
	Available	Not Available	If Not Available (Distance of Nearest Facility)		
			A	B	C
Govt. Primary School	143 (100)	4 (0)	4 (0)	0 (0)	0 (0)
Private Primary School	10 (10)	137 (90)	0 (0)	0 (0)	0 (0)
Govt. Middle School	83 (78)	64 (22)	37 (14)	21 (6)	0 (0)
Private Middle School	10 (11)	137 (89)	6 (3)	0 (0)	0 (0)
Govt. Secondary School	38 (49)	109 (51)	40 (17)	49 (24)	0 (0)
Private Secondary School	8 (9)	139 (91)	11 (6)	9 (5)	0 (0)
Govt. Senior Secondary School	4 (4)	143 (96)	21 (15)	38 (29)	21 (10)
Private Senior Secondary School	2 (2)	145 (98)	21 (12)	35 (26)	6 (2)
Govt. Arts and Science Degree College	2 (2)	145 (98)	17 (12)	43 (30)	28 (16)
Private Arts and Science Degree College	1 (1)	146 (99)	17 (10)	30 (24)	9 (4)
Govt. Engineering College	0 (0)	147 (100)	1 (1)	8 (9)	137 (90)
Private Engineering College	1 (0)	146 (100)	0 (0)	0 (0)	0 (0)
Govt. Medicine College	0 (0)	147 (100)	0 (0)	2 (2)	145 (98)
Private Medicine College	0 (0)	147 (100)	0 (0)	0 (0)	0 (0)
Govt. Management Institute	0 (0)	147 (100)	0 (0)	2 (2)	145 (98)
Private Management Institute	0 (0)	147 (100)	0 (0)	0 (0)	0 (0)
Govt. Polytechnic	0 (0)	147 (100)	0 (0)	0 (0)	91 (67)
Private Polytechnic	0 (0)	147 (100)	0 (0)	0 (0)	52 (33)
Govt. Vocational Training School/ITI	0 (0)	147 (100)	0 (0)	3 (2)	71 (41)
Private Vocational Training School/ITI	0 (0)	147 (100)	6 (8)	23 (20)	40 (29)
Govt. Non Formal Training Centre	0 (0)	147 (100)	0 (0)	0 (0)	39 (23)
Private Non Formal Training Centre	0 (0)	147 (100)	6 (8)	23 (20)	72 (46)
Govt. School For Disabled	0 (0)	147 (100)	0 (0)	5 (3)	99 (74)
Private School For Disabled	0 (0)	147 (100)	7 (4)	11 (10)	21 (9)
Government Others	0 (0)	147 (100)	0 (0)	0 (0)	0 (0)
Private Others	0 (0)	147 (100)	0 (0)	0 (0)	0 (0)

Note : Distance A : Less than 5 km; B : Between 5-10 km; C : 10+ km.; Source : Data Analysis is based on 2011 Census.

DISCLAIMER

The Terms of Use and Disclaimer of Datanet India Private Limited (hereinafter referred to as "Datanet") for use of this analysis report of **Hinjili Assembly Constituency (Hinjili Vidhan Sabha)** :-

1. **Assembly Factbook™** is a Registered Trade Mark owned by Datanet.
2. All the maps are sketched and graphical representation only and have not been drawn to the scale and also not to represent the actual geographical area or boundary of the unit.
3. The data for the aforesaid analysis is based on authentic sources and has been culled from the various publications of Census, CSO and NSSO for district and block level data, various central and state government departments, Central & State Elections Commissions and the concerned Returning Officers' releases, Electoral Rolls, Election results and allied publications, internal assessment, surveys, estimates and analysis. Therefore, certain adjustment of data at micro level may have been done to arrive closer to the macro data.
4. Data have been provided on an "As Is" and "As AVAILABLE" basis
5. The colours shown in the maps or diagram and charts of a particular party, alliance or AC are indicative and do not represent them.
6. This publication which includes maps, sheets, graphs and data would be the property under copyright of Datanet only. The user may use these for its internal study, analysis and research purposes. It's public display, re-selling or any commercial uses by the user are not allowed.
7. Datanet has taken due care and caution in compilation and processing of data and allied information, but does not guarantee the accuracy, adequacy or completeness of any information/analysis and will be not responsible for any errors or omissions or for the results obtained from the use of such information/analysis.
8. All the contents for the publication have been culled from various authentic sources and Datanet reasonably believes such sources to be reliable, but does not make any representations, express or implied as to the accuracy or fitness of use of such information. The information or contents of the information/analysis do not constitute advice and should not be relied upon in making (or refraining from making) any decision. Any reliance placed upon the information provided by Datanet is the sole responsibility and strictly at the user's risk.
9. In no event will Datanet be liable for any damages (including, without limitation, damages for loss of business projects, or loss of profits) arising in contract, tort or otherwise from the use of or inability to use any of its contents, or from any action taken (or refrained from being taken) as a result of using the analysis or any of its contents. Datanet its directors, owners, editors, officials, employees, distributor and agents or any associate will not be liable for any errors in the information contained or any consequences arising from the use of the contents of the provided information/analysis.
10. If any provision of these terms and conditions is held invalid or illegal or unenforceable for any reason by any court of competent jurisdiction, such provision shall be severed and the remainder of provisions of the terms and conditions shall continue in full force and effect as if the Term of Use had been executed with the invalid, illegal or unenforceable provision eliminated.
11. If there are any discrepancies in the information provided, please bring it to attention of Datanet for suitable rectification measures.

Buy Online This Complete Book At
Datanet India eBooks Store

www.indiastatpublications.com

or go directly at

[http://www.indiastatpublications.com/
Assembly_factbook/Odisha/Aska/Hinjili](http://www.indiastatpublications.com/Assembly_factbook/Odisha/Aska/Hinjili)

 **india**stat**elections**

ISBN : 978-93-5301-896-2



9 789353 018962