



Odisha

Assembly Factbook™

Khalikote Assembly Constituency



Key Electoral Data of Khalikote
Assembly Constituency (Vidhan Sabha)

Odisha

Assembly Factbook™

Khalikote Assembly Constituency



Khalikote Vidhan Sabha

Editor & Director

Dr. R.K. Thukral

Research Editor

Dr. Shafeeq Rahman

Compiled, Researched and Published by Datanet India Pvt. Ltd.

D-100, 1st Floor,

Okhla Industrial Area, Phase-I,
New Delhi- 110020.

Ph.: 91-11- 43580781-84

Email : support@indiastatpublications.com

Website : www.indiastatelections.com

Online Book Store :

www.indiastatpublications.com

Report No. : AFB/OD-126-0125

ISBN : 978-93-5301-903-7

First Edition : January, 2018

Eighth Updated Edition : January, 2025

Price : Rs. 11500/-

US\$ 310

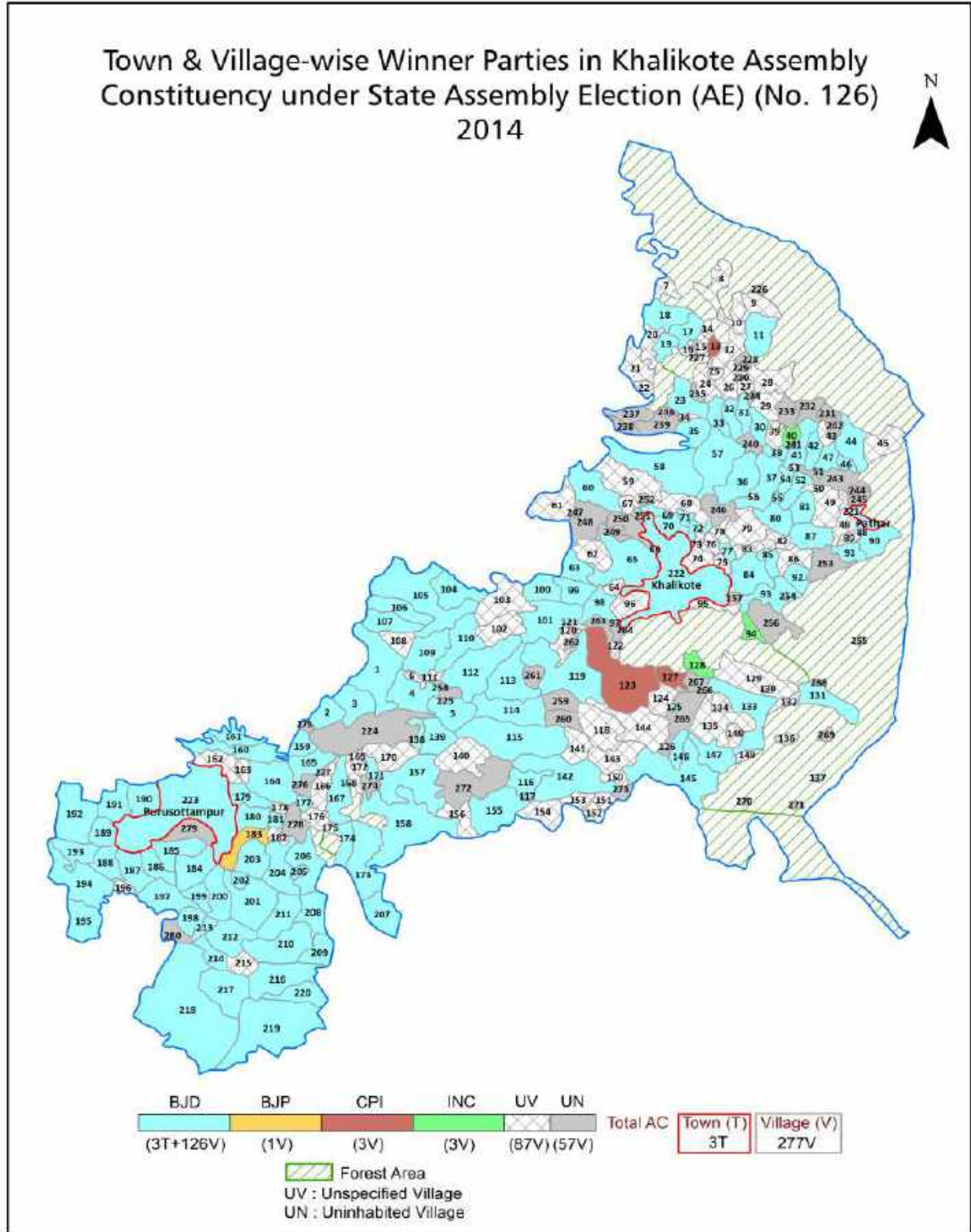
© Datanet India Pvt. Ltd.

All rights reserved. No part of this book may be reproduced, stored in a retrieval system or transmitted in any form or by any means, mechanical photocopying, photographing, scanning, recording or otherwise without the prior written permission of the publisher. Please refer to Disclaimer at page no. 215 for the use of this publication.

Printed in India

No.	Particulars	Page No.
	Introduction	
1	Assembly Constituency - (Vidhan Sabha) at a Glance Features of Assembly as per Delimitation Commission of India (2008)	1-2
	Location and Political Maps	
2	Location Map Boundaries of Assembly Constituency - (Vidhan Sabha in District Boundaries of Assembly Constituency under Parliamentary Constituency - (Lok Sabha) Town & Village-wise Winner Parties- 2024-PE, 2024-AE, 2019-PE, 2019-AE, 2014-PE, 2014-AE, 2009-PE and 2009-AE	3-11
	Administrative Setup (2011)	
3	District Sub-district Towns Villages Inhabited Villages Uninhabited Villages Village Panchayat Intermediate Panchayat	12-23
	Demographics (2011)	
4	Population Households Rural/Urban Population Towns and Villages by Population Size Sex Ratio (Total & 0-6 Years) Religious Population Social Population Literacy Rate	24-25
	Electoral Features	
5	Important Dates of Last Elections Held Electors by Gender Service Electors Voters Voters Turnout Polling Stations & Average Number of Electors per Polling Station Electors by Age Group Present Elected Representatives	26-31
	Historical Summary Election Results	
6	Vote Share of Major Parties Winning Margin (Number & Percentage Polarity of Parties Summary Result of Assembly Segment of Parliamentary Elections 2024, 2019, 2014, 2009, 2004 and 1999 Summary Result of Assembly Elections 2024, 2019, 2014, 2009, 2004, 2000, 1995, 1990, 1985, 1980, 1977, 1974, 1971, 1967, 1961, 1957 and 1952	32-56
	Polling Station Level Election Results	
7	Name and Number of Polling Station 2024-PE, 2024-AE, 2019-PE, 2019-AE, 2014-PE, 2014-AE, 2009-PE and 2009-AE Polling Station-wise Electors, Voters & Voters Turnout 2024-PE, 2024-AE, 2019-PE, 2019-AE, 2014-PE, 2014-AE, 2009-PE and 2009-AE Polling Station wise Elections Results 2024-PE, 2024-AE, 2019-PE, 2019-AE, 2014-PE, 2014-AE, 2009-PE and 2009-AE	57-194
	Share of Assembly Constituency	
8	Share of Assembly Constituency - (Vidhan Sabha) in State, District and Parliamentary Constituency - (Lok Sabha)	195
	Socio-Economic Amenities (2011)	
9	Access to Administrative Units Agricultural, Manufacturing and Industrial Commodities Demographic Indicators Education Health & Manpower Drinking Water Supply Sanitation Entertainment and Recreations Infrastructure Power Food Allocation Distribution and Marketing of Agriculture Commodities Infrastructure Transport and Road Infrastructure Communication Banking and Financial Services Land Use Irrigation Source	197-211
10	Abbreviation & Sources	212-213
11	Disclaimer	215

Location & Political Map



Administrative Setup

List of Village Panchayat & Intermediate Panchayat (Block) Name - 2011

Village Name	Village Panchayat Name	Intermediate Panchayat Name
Achuliaphasipada	Danapur	Khalikote
Aitipur	Aitipur	Khalikote
Aitipurbanabila	Aitipur	Khalikote
Aladigan	Kamanali -	Purusottampur
Ambajharanuapalli	Talapada	Khalikote
Ambathapalli	Kanaka	Khalikote
Ambillijhara	Palanga	Ganjam
Anchuli	Anchuli	Purusottampur
Angu	Baghala	Purusottampur
Ashokanagar	Pandia	Purusottampur
Babala	Dimiria	Khalikote
Badakhetabijayakrushnasaranpur	Aitipur	Khalikote
Badapalli	Badapalli	Khalikote
Badapalli	Dimiria	Khalikote
Badarampalli	Kumanda	Khalikote
Bagalpur	Tentuliapalli	Khalikote
Baghala	Baghala	Purusottampur
Bahadapalli	Kanaka	Khalikote
Bahutipalli	Dimiria	Khalikote
Balia	Kamanali -	Purusottampur
Balipur	Bania	Khalikote
Bania	Bania	Khalikote
Barabaragan	Badabaragan	Purusottampur
Barabola	Badapalli	Khalikote
Barapadar	Badhi Nuapalli	Khalikote
Barasara	Naikanipalli	Khalikote
Baunsiapalli	Bania	Khalikote
Baurigandapalli	Sabulia	Khalikote
Baurinuapalli	Barida(K)	Beguniapada

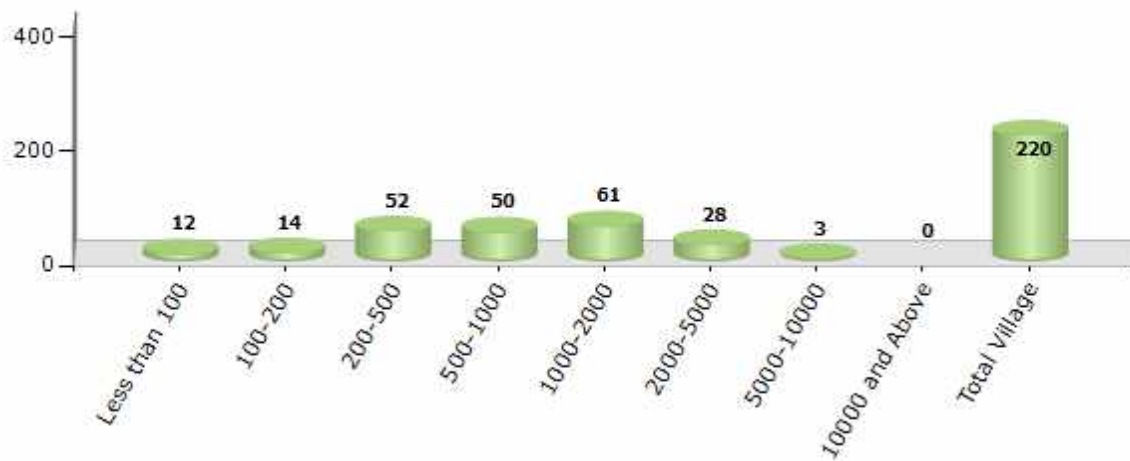
Contd....

Demographic

Number of Villages by Population Size - 2011

Less than 100	100-200	200-500	500-1000	1000-2000	2000-5000	5000-10000	10000 and Above	Total Village
12	14	52	50	61	28	3	0	220

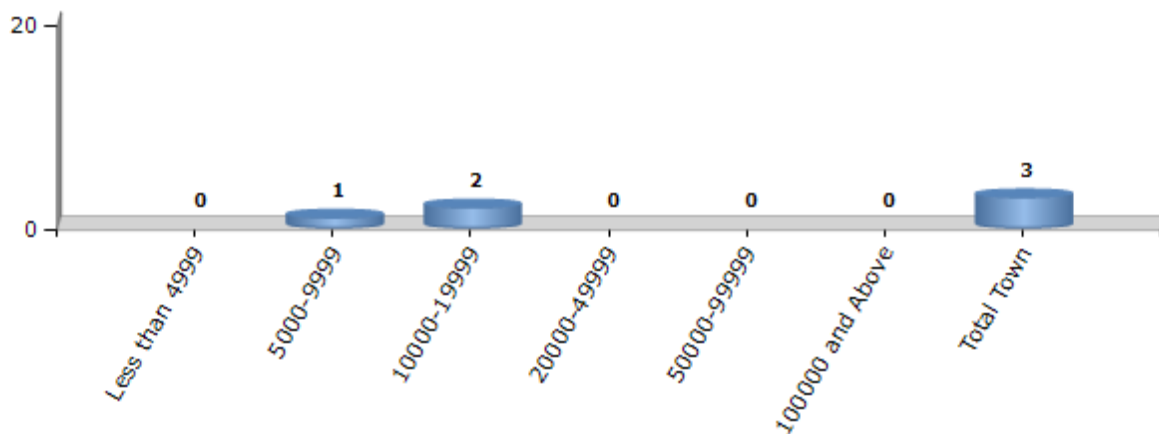
Number of Villages by Population Size - 2011



Number of Towns by Population Size - 2011

Less than 4999	5000-9999	10000-19999	20000-49999	50000-99999	100000 and Above	Total Town
0	1	2	0	0	0	3

Number of Towns by Population Size - 2011

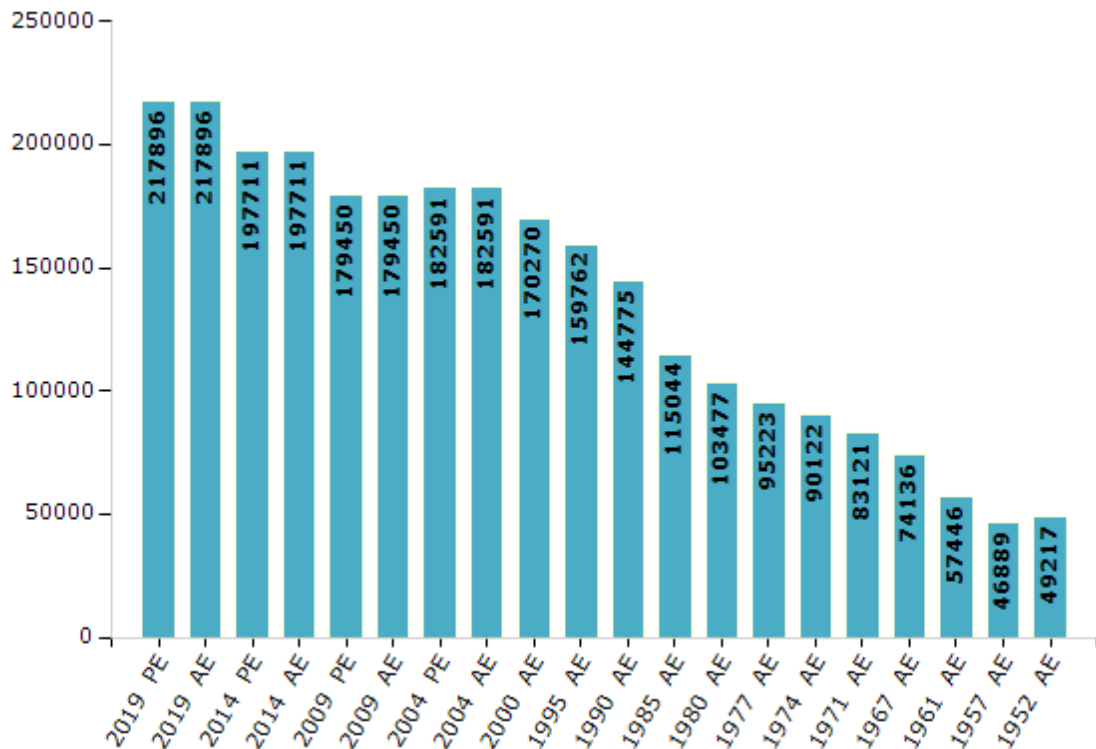


Electoral Features

Electors by Male & Female

Year	Male	Female	Others	Total	Year	Male	Female	Others	Total
2019 PE	115451	102422	23	217896	1990 AE	81500	63275	-	144775
2019 AE	115451	102422	23	217896	1985 AE	59381	55663	-	115044
2014 PE	105112	92598	1	197711	1980 AE	54684	48793	-	103477
2014 AE	105112	92598	1	197711	1977 AE	49312	45911	-	95223
2009 PE	94098	85352	-	179450	1974 AE	45781	44341	-	90122
2009 AE	94098	85352	-	179450	1971 AE	42758	40363	-	83121
2004 PE	94265	88326	-	182591	1967 AE	74136	0	-	74136
2004 AE	94265	88326	-	182591	1961 AE	57446	0	-	57446
2000 AE	87576	82694	-	170270	1957 AE	46889	0	-	46889
1999 PE	-	-	-	-	1952 AE	-	-	-	49217
1995 AE	82927	76835	-	159762					

Number of Electors



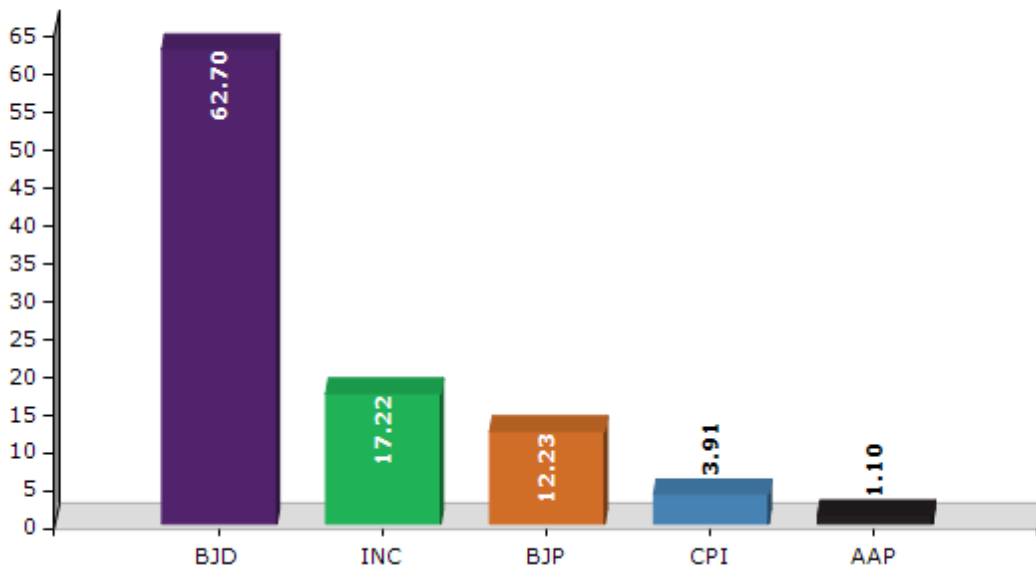
Note : AE : Assembly Election, PE : Assembly Segment of Parliamentary Election

Historical Summary Election Results

Summary Result of Assembly Election - 2014

Candidate Name	Party	Votes	Votes %
Purna Chandra Sethy	BJD	78845	62.7
Pandaba Jalli	INC	21651	17.22
Sarat Chandra Behera	BJP	15382	12.23
Simanchal Behera	CPI	4915	3.91
Saroj Kumar Behera	AAP	1387	1.1
Ranjan Dangua	KS	1168	0.93
	NOTA	2397	1.91

Votes Percentage of Top Parties - 2014



Polling Station Level Election Results

Number and Name of Polling Stations (PS) (2019 AE)

Number of Polling Stations	Name of Polling Stations	Number of Polling Stations	Name of Polling Stations
1	BADAPALLI-I	22	Paladhuapalli
2	Ginduripalli	23	BHIKAPADA-I
3	Devijhara	24	MANAPALLI-1
4	Sanabola	25	MANAPALLI-2
5	KHAJAPALLI-I	26	KAIRASI-I
6	KHAJAPALLI-II	27	KAIRASI-IV
7	KHAJAPALLI-III	28	KAIRASI-II
8	Biripur	29	MANIKAPUR-I
9	USTAPADA-I	30	MANIKAPUR-II
10	USTAPADA-II	31	MANIKAPUR-II
11	Laxmanapur	32	MAHESWARPUR-II
12	LANGALESWAR-II	33	MAHESWARPUR-I
13	Pandurapali	34	KANHEIPUR-II
14	BAKUTIGAM-1	35	Lochapada
15	BAKUTIGAM-2	36	BHEJIPUT-1
16	Singipur	37	BHEJIPUT-2
17	Pari Nuagam	38	LANGALESWAR-I
18	BAGALAPUR-II	39	Langaleswar
19	BAGALAPUR-II	40	PATHARA-I
20	BAGALAPUR-I	41	Pathara-II
21	BHIKAPADA-II	42	PATHARA-III

Contd....

Polling Station Level Election Results

Polling Station-wise Votes Secured by Overall Top Five Parties in Khalikote Assembly in Assembly Election (AE) under Aska Parliamentary Constituency in Odisha (2019)

Number of Polling Station	Winner - Suryamani Baidya (BJD)	Runner-up - Bharati Behera (BJP)	3rd - Bhokali Sethi (INC)	4th - Mina Kumari Tahal (HND)	5th - Sudarsan Jalli (skd)	NOTA	Other	Total Votes Secured
36	230	235	14	2	2	0	2	485
37	259	281	12	6	4	17	6	585
38	496	259	17	2	3	14	3	794
39	454	159	16	11	4	12	7	663
40	577	255	93	17	12	15	8	977
41	545	262	68	39	5	8	1	928
42	506	167	104	29	11	27	21	865
43	395	263	69	12	2	11	3	755
44	368	182	34	24	19	5	7	639
45	349	93	24	6	6	7	7	492
46	292	297	28	12	5	7	1	642
47	372	133	86	5	7	5	3	611
48	364	242	14	3	4	10	4	641
49	279	230	17	7	4	9	5	551
50	593	39	1	4	1	1	0	639
51	100	40	4	2	0	2	0	148
52	208	179	14	3	3	16	5	428
53	351	137	9	6	8	3	1	515
54	205	327	8	10	3	13	3	569
55	251	230	12	7	2	3	1	506
56	306	405	14	6	3	12	4	750
57	199	334	7	4	2	4	3	553
58	267	155	6	1	3	5	2	439
59	495	183	9	5	2	2	2	698
60	499	142	10	7	5	24	11	698
61	472	207	14	6	14	12	8	733
62	741	74	8	3	1	0	4	831
63	326	452	22	9	8	6	5	828
64	341	374	98	13	8	13	10	857
65	355	156	9	6	3	6	3	538
66	344	306	24	9	9	15	7	714
67	412	210	8	15	9	21	3	678
68	476	98	14	10	5	18	8	629
69	221	165	14	2	3	5	2	412
70	764	187	10	14	9	1	7	992

Contd....

Polling Station Level Election Results

Winner, Runner-up and 3rd Party Position & Winning Margin According to Polling Stations in Khalikote Assembly in Assembly Election (AE) under Aska Parliamentary Constituency in Odisha (2019)

Polling Station Number	Winner Party	Winner Votes (%)	Runner-up Party	Runner-up Votes (%)	Winning Margin Votes (%)	Third Party	Third Party Votes (%)	Other Votes (%)
71	BJD	746 (78.61)	BJP	158 (16.65)	588 (61.96)	HND	16 (1.69)	29 (3.06)
72	BJD	804 (89.14)	BJP	76 (8.43)	728 (80.71)	INC	17 (1.88)	5 (0.55)
73	BJD	184 (54.44)	BJP	122 (36.09)	62 (18.35)	INC	13 (3.85)	19 (5.62)
74	BJD	588 (61.51)	BJP	330 (34.52)	258 (26.99)	INC	18 (1.88)	20 (2.09)
75	BJP	385 (46.95)	BJD	363 (44.27)	22 (2.68)	INC	32 (3.9)	40 (4.88)
76	BJD	636 (77.75)	BJP	139 (16.99)	497 (60.76)	INC	17 (2.08)	26 (3.18)
77	BJD	508 (77.56)	BJP	126 (19.24)	382 (58.32)	HND	6 (0.92)	15 (2.29)
78	BJD	297 (88.13)	BJP	27 (8.01)	270 (80.12)	INC	8 (2.37)	5 (1.48)
79	BJD	354 (55.84)	BJP	261 (41.17)	93 (14.67)	INC	6 (0.95)	13 (2.05)
80	BJD	345 (54.5)	BJP	230 (36.33)	115 (18.17)	INC	23 (3.63)	35 (5.53)
81	BJD	268 (48.64)	BJP	235 (42.65)	33 (5.99)	INC	16 (2.9)	32 (5.81)
82	BJD	255 (55.43)	BJP	179 (38.91)	76 (16.52)	INC	13 (2.83)	13 (2.83)
83	BJD	275 (52.68)	BJP	214 (41)	61 (11.68)	INC	19 (3.64)	14 (2.68)
84	BJD	439 (69.9)	BJP	144 (22.93)	295 (46.97)	INC	21 (3.34)	24 (3.82)
85	BJD	452 (74.46)	BJP	120 (19.77)	332 (54.69)	INC	25 (4.12)	10 (1.65)
86	BJD	545 (76.12)	BJP	115 (16.06)	430 (60.06)	INC	10 (1.4)	46 (6.42)
87	BJD	326 (68.2)	BJP	109 (22.8)	217 (45.4)	INC	18 (3.77)	25 (5.23)
88	BJD	198 (55.93)	BJP	137 (38.7)	61 (17.23)	INC	7 (1.98)	12 (3.39)
89	BJD	442 (72.22)	BJP	139 (22.71)	303 (49.51)	IND (MB)	8 (1.31)	23 (3.76)
90	BJD	437 (69.7)	BJP	170 (27.11)	267 (42.59)	INC	8 (1.28)	12 (1.91)
91	BJD	410 (77.36)	BJP	111 (20.94)	299 (56.42)	INC	3 (0.57)	6 (1.13)
92	BJP	665 (86.48)	BJD	86 (11.18)	579 (75.3)	INC	8 (1.04)	10 (1.3)
93	BJP	497 (81.34)	BJD	84 (13.75)	413 (67.59)	INC	12 (1.96)	18 (2.95)
94	BJP	438 (65.67)	BJD	181 (27.14)	257 (38.53)	INC	21 (3.15)	27 (4.05)
95	BJD	152 (51.01)	BJP	122 (40.94)	30 (10.07)	INC	6 (2.01)	18 (6.04)
96	BJP	582 (84.59)	BJD	91 (13.23)	491 (71.36)	INC	9 (1.31)	6 (0.87)
97	BJD	412 (58.27)	BJP	219 (30.98)	193 (27.29)	INC	34 (4.81)	42 (5.94)
98	BJD	512 (64.32)	BJP	211 (26.51)	301 (37.81)	INC	31 (3.89)	42 (5.28)
99	BJD	423 (67.57)	BJP	178 (28.43)	245 (39.14)	HND	9 (1.44)	16 (2.56)
100	BJD	568 (85.41)	BJP	69 (10.38)	499 (75.03)	INC	9 (1.35)	19 (2.86)
101	BJD	443 (49.22)	BJP	433 (48.11)	10 (1.11)	INC	10 (1.11)	14 (1.56)
102	BJD	478 (58.72)	BJP	240 (29.48)	238 (29.24)	INC	26 (3.19)	70 (8.6)
103	BJD	314 (55.28)	BJP	188 (33.1)	126 (22.18)	INC	20 (3.52)	46 (8.1)
104	BJD	397 (60.33)	BJP	187 (28.42)	210 (31.91)	INC	50 (7.6)	24 (3.65)
105	BJD	321 (61.73)	BJP	149 (28.65)	172 (33.08)	INC	25 (4.81)	25 (4.81)

Contd....

Socio-Economic Amenities - Rural

Access to Education Facilities

Particulars	Number of Villages (% of Population)				
	Available	Not Available	If Not Available (Distance of Nearest Facility)		
			A	B	C
Govt. Primary School	195 (98)	25 (2)	24 (2)	1 (0)	0 (0)
Private Primary School	24 (14)	196 (86)	0 (0)	0 (0)	0 (0)
Govt. Middle School	98 (73)	122 (27)	64 (16)	50 (8)	5 (1)
Private Middle School	16 (11)	204 (89)	3 (2)	0 (0)	0 (0)
Govt. Secondary School	48 (43)	172 (57)	88 (31)	53 (14)	0 (0)
Private Secondary School	12 (7)	208 (93)	19 (7)	10 (4)	0 (0)
Govt. Senior Secondary School	6 (5)	214 (95)	26 (12)	51 (25)	65 (27)
Private Senior Secondary School	4 (4)	216 (96)	23 (10)	34 (14)	12 (2)
Govt. Arts and Science Degree College	2 (3)	218 (97)	16 (9)	58 (28)	94 (37)
Private Arts and Science Degree College	1 (1)	219 (99)	10 (6)	27 (13)	12 (3)
Govt. Engineering College	0 (0)	220 (100)	0 (0)	6 (6)	214 (94)
Private Engineering College	0 (0)	220 (100)	0 (0)	0 (0)	0 (0)
Govt. Medicine College	0 (0)	220 (100)	0 (0)	0 (0)	220 (100)
Private Medicine College	0 (0)	220 (100)	0 (0)	0 (0)	0 (0)
Govt. Management Institute	0 (0)	220 (100)	0 (0)	1 (0)	217 (97)
Private Management Institute	0 (0)	220 (100)	0 (0)	0 (0)	2 (3)
Govt. Polytechnic	0 (0)	220 (100)	0 (0)	5 (3)	175 (83)
Private Polytechnic	0 (0)	220 (100)	0 (0)	0 (0)	23 (10)
Govt. Vocational Training School/ITI	0 (0)	220 (100)	3 (1)	18 (10)	104 (55)
Private Vocational Training School/ITI	1 (1)	219 (99)	10 (5)	19 (8)	42 (11)
Govt. Non Formal Training Centre	0 (0)	220 (100)	1 (1)	10 (5)	111 (59)
Private Non Formal Training Centre	0 (0)	220 (100)	0 (0)	6 (2)	31 (10)
Govt. School For Disabled	0 (0)	220 (100)	0 (0)	1 (0)	155 (71)
Private School For Disabled	0 (0)	220 (100)	0 (0)	2 (1)	12 (6)
Government Others	1 (1)	219 (99)	0 (0)	0 (0)	3 (2)
Private Others	0 (0)	220 (100)	0 (0)	0 (0)	2 (1)

Note : Distance A : Less than 5 km; B : Between 5-10 km; C : 10+ km.; Source : Data Analysis is based on 2011 Census.

DISCLAIMER

The Terms of Use and Disclaimer of Datanet India Private Limited (hereinafter referred to as "Datanet") for use of this analysis report of **Khalikote Assembly Constituency (Khalikote Vidhan Sabha)** :-

1. **Assembly Factbook™** is a Registered Trade Mark owned by Datanet.
2. All the maps are sketched and graphical representation only and have not been drawn to the scale and also not to represent the actual geographical area or boundary of the unit.
3. The data for the aforesaid analysis is based on authentic sources and has been culled from the various publications of Census, CSO and NSSO for district and block level data, various central and state government departments, Central & State Elections Commissions and the concerned Returning Officers' releases, Electoral Rolls, Election results and allied publications, internal assessment, surveys, estimates and analysis. Therefore, certain adjustment of data at micro level may have been done to arrive closer to the macro data.
4. Data have been provided on an "As Is" and "As AVAILABLE" basis
5. The colours shown in the maps or diagram and charts of a particular party, alliance or AC are indicative and do not represent them.
6. This publication which includes maps, sheets, graphs and data would be the property under copyright of Datanet only. The user may use these for its internal study, analysis and research purposes. It's public display, re-selling or any commercial uses by the user are not allowed.
7. Datanet has taken due care and caution in compilation and processing of data and allied information, but does not guarantee the accuracy, adequacy or completeness of any information/analysis and will be not responsible for any errors or omissions or for the results obtained from the use of such information/analysis.
8. All the contents for the publication have been culled from various authentic sources and Datanet reasonably believes such sources to be reliable, but does not make any representations, express or implied as to the accuracy or fitness of use of such information. The information or contents of the information/analysis do not constitute advice and should not be relied upon in making (or refraining from making) any decision. Any reliance placed upon the information provided by Datanet is the sole responsibility and strictly at the user's risk.
9. In no event will Datanet be liable for any damages (including, without limitation, damages for loss of business projects, or loss of profits) arising in contract, tort or otherwise from the use of or inability to use any of its contents, or from any action taken (or refrained from being taken) as a result of using the analysis or any of its contents. Datanet its directors, owners, editors, officials, employees, distributor and agents or any associate will not be liable for any errors in the information contained or any consequences arising from the use of the contents of the provided information/analysis.
10. If any provision of these terms and conditions is held invalid or illegal or unenforceable for any reason by any court of competent jurisdiction, such provision shall be severed and the remainder of provisions of the terms and conditions shall continue in full force and effect as if the Term of Use had been executed with the invalid, illegal or unenforceable provision eliminated.
11. If there are any discrepancies in the information provided, please bring it to attention of Datanet for suitable rectification measures.

Buy Online This Complete Book At
Datanet India eBooks Store

www.indiastatpublications.com

or go directly at

[http://www.indiastatpublications.com/
Assembly_factbook/Odisha/Aska/ Khalikote](http://www.indiastatpublications.com/Assembly_factbook/Odisha/Aska/Khalikote)

 **india**stat**elections**

ISBN : 978-93-5301-903-7



9 789353 019037