



Odisha

# Assembly Factbook™

Polasara Assembly Constituency



Key Electoral Data of Polasara  
Assembly Constituency (Vidhan Sabha)

Odisha

# Assembly Factbook™

Polasara Assembly Constituency



Polasara Vidhan Sabha

## **Editor & Director**

Dr. R.K. Thukral

## **Research Editor**

Dr. Shafeeq Rahman

## **Compiled, Researched and Published by Datanet India Pvt. Ltd.**

D-100, 1st Floor,

Okhla Industrial Area, Phase-I,  
New Delhi- 110020.

Ph.: 91-11- 43580781-84

Email : support@indiastatpublications.com

Website : www.indiastatelections.com

## **Online Book Store :**

www.indiastatpublications.com

**Report No. :** AFB/OD-124-0125

**ISBN :** 978-93-5301-911-2

**First Edition :** January, 2018

**Eighth Updated Edition :** January, 2025

**Price :** Rs. 11500/-

US\$ 310

**© Datanet India Pvt. Ltd.**

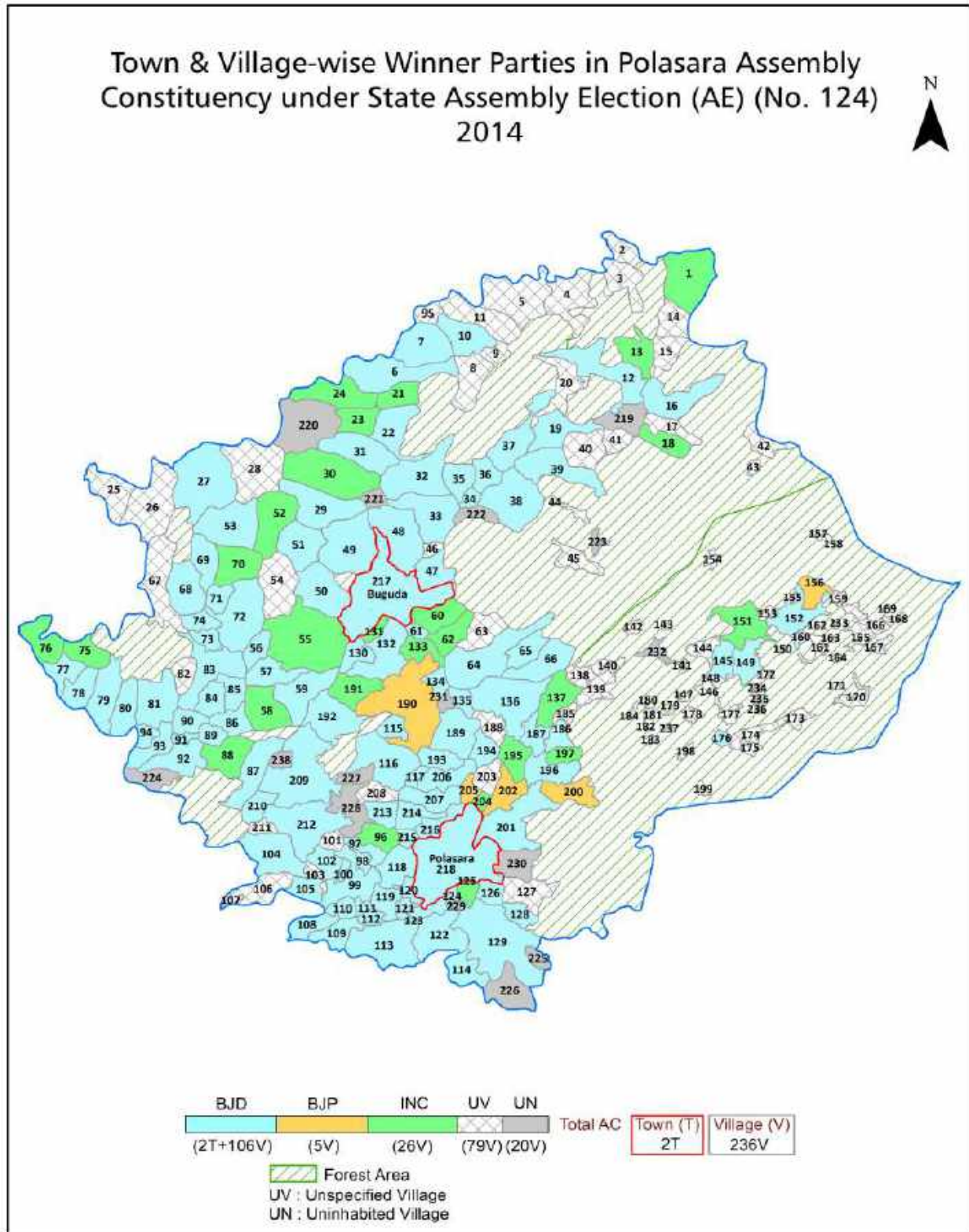
All rights reserved. No part of this book may be reproduced, stored in a retrieval system or transmitted in any form or by any means, mechanical photocopying, photographing, scanning, recording or otherwise without the prior written permission of the publisher. Please refer to Disclaimer at page no. 220 for the use of this publication.

Printed in India

# Contents

No.	Particulars	Page No.
	<b>Introduction</b>	
1	Assembly Constituency - (Vidhan Sabha) at a Glance   Features of Assembly as per Delimitation Commission of India (2008)	1-2
	<b>Location and Political Maps</b>	
2	Location Map   Boundaries of Assembly Constituency - (Vidhan Sabha) in District   Boundaries of Assembly Constituency under Parliamentary Constituency - (Lok Sabha)   Town & Village-wise Winner Parties- 2024-PE, 2024-AE, 2019-PE, 2019-AE, 2014-PE, 2014-AE, 2009-PE and 2009-AE	3-11
	<b>Administrative Setup (2011)</b>	
3	District   Sub-district   Towns   Villages   Inhabited Villages   Uninhabited Villages   Village Panchayat   Intermediate Panchayat	12-23
	<b>Demographics (2011)</b>	
4	Population   Households   Rural/Urban Population   Towns and Villages by Population Size   Sex Ratio (Total & 0-6 Years)   Religious Population   Social Population   Literacy Rate	24-25
	<b>Electoral Features</b>	
5	Important Dates of Last Elections Held   Electors by Gender   Service Electors   Voters   Voters Turnout   Polling Stations & Average Number of Electors per Polling Station   Electors by Age Group   Present Elected Representatives	26-31
	<b>Historical Summary Election Results</b>	
6	Vote Share of Major Parties   Winning Margin (Number & Percentage)   Polarity of Parties   Summary Result of Assembly Segment of Parliamentary Elections 2024, 2019, 2014 and 2009   Summary Result of Assembly Elections 2024, 2019, 2014 and 2009	32-41
	<b>Polling Station Level Election Results</b>	
7	Name and Number of Polling Station 2024-PE, 2024-AE, 2019-PE, 2019-AE, 2014-PE, 2014-AE, 2009-PE and 2009-AE   Polling Station-wise Electors, Voters & Voters Turnout 2024-PE, 2024-AE, 2019-PE, 2019-AE, 2014-PE, 2014-AE, 2009-PE and 2009-AE   Polling Station wise Elections Results 2024-PE, 2024-AE, 2019-PE, 2019-AE, 2014-PE, 2014-AE, 2009-PE and 2009-AE	42-199
	<b>Share of Assembly Constituency</b>	
8	Share of Assembly Constituency - (Vidhan Sabha) in State, District and Parliamentary Constituency - (Lok Sabha)	200
	<b>Socio-Economic Amenities (2011)</b>	
9	Access to Administrative Units   Agricultural, Manufacturing and Industrial Commodities   Demographic Indicators   Education   Health & Manpower   Drinking Water Supply   Sanitation   Entertainment and Recreations Infrastructure   Power   Food Allocation Distribution and Marketing of Agriculture Commodities Infrastructure   Transport and Road Infrastructure   Communication   Banking and Financial Services   Land Use   Irrigation Source	202-216
10	<b>Abbreviation &amp; Sources</b>	217-218
11	<b>Disclaimer</b>	220

Location & Political Map



## Administrative Setup

### List of Village Panchayat & Intermediate Panchayat (Block) Name - 2011

Village Name	Village Panchayat Name	Intermediate Panchayat Name
Adipur	Biranchipur	Buguda
Andhari	Pandiripada	Polasara
Antarapada	Antarapada	Buguda
Arakhapur	Arakhapur	Buguda
Ashramkaradabadi	A.karadabadi	Buguda
B.karadabadi	B.Karadabadi	Buguda
Badamalabhaliyamala	Gochhabadi	Polasara
Badapada	Karachuli	Buguda
Badapankalabadi	Badapankalabadi	Polasara
Badataila	Pandiripada	Polasara
Badatanda	Karachuli	Buguda
Baghadimadhusudanpur	Belagan	Polasara
Balichai	Balichai	Polasara
Ballipadar	Balipadar	Buguda
Banapalli	A.karadabadi	Buguda
Banaraghunathapur	Sodaka	Polasara
Banaramachandrapur	Badapankalabadi	Polasara
Banthapalli	Banthapalli	Polasara
Bartini	Bartini	Polasara
Batakhalli	Rumagada	Polasara
Baudiapalli	Dhunkapada	Polasara
Belagan	Belagan	Polasara
Belaguma	Karachuli	Buguda
Bellapada	Pangidi	Buguda
Bellapur	Kholakhali	Buguda
Betarsingi	Golabandha	Buguda
Bethiabarada	Kholakhali	Buguda
Bhabarada	Bhabarada	Polasara
Bhabasara	Karachuli	Buguda

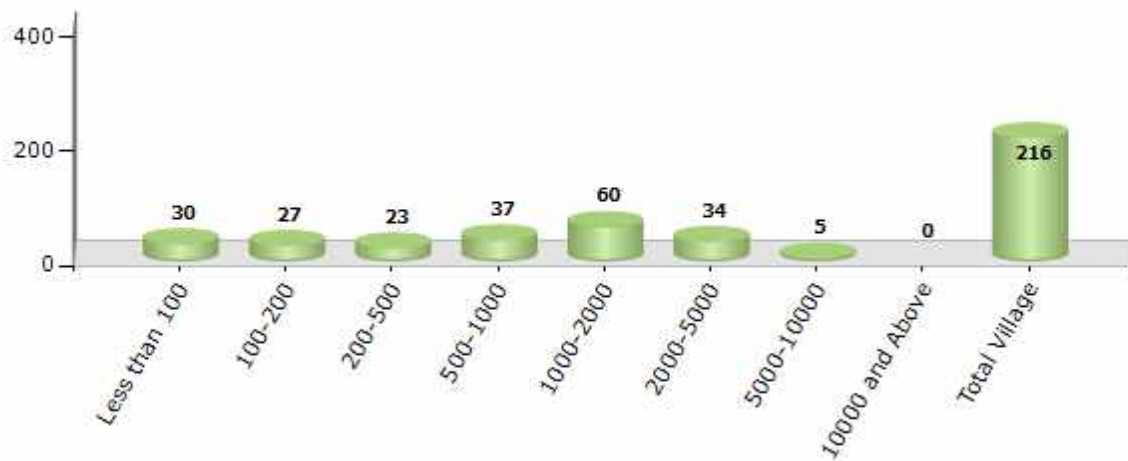
Contd....

Demographic

Number of Villages by Population Size - 2011

Less than 100	100-200	200-500	500-1000	1000-2000	2000-5000	5000-10000	10000 and Above	Total Village
30	27	23	37	60	34	5	0	216

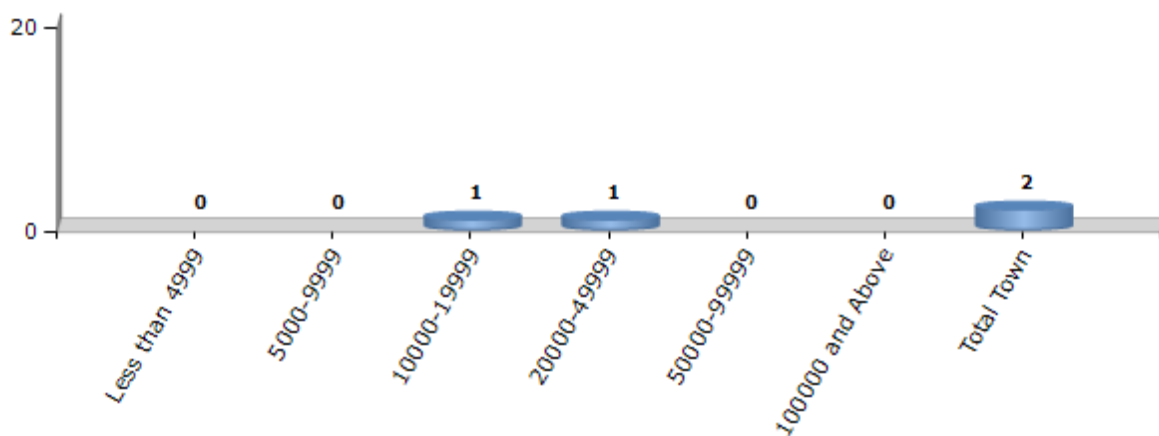
Number of Villages by Population Size - 2011



Number of Towns by Population Size - 2011

Less than 4999	5000-9999	10000-19999	20000-49999	50000-99999	100000 and Above	Total Town
0	0	1	1	0	0	2

Number of Towns by Population Size - 2011

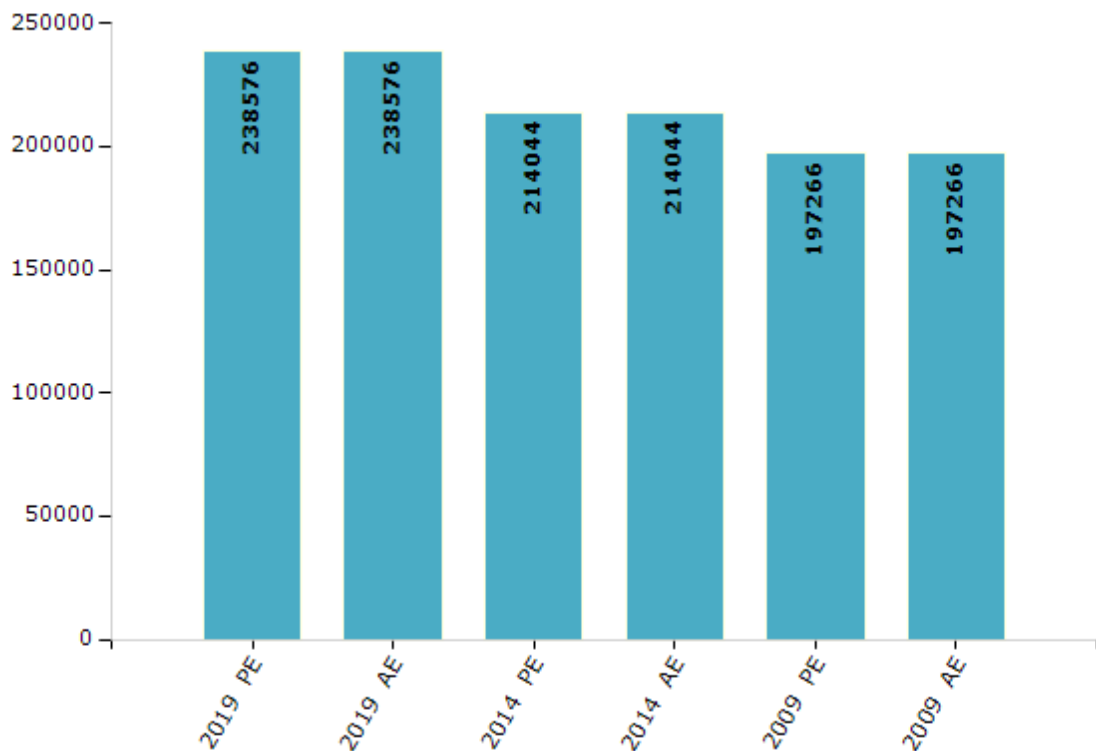


## Electoral Features

### Electors by Male & Female

Year	Male	Female	Others	Total	Year	Male	Female	Others	Total
2019 PE	125885	112684	7	238576	1990 AE	-	-	-	-
2019 AE	125885	112684	7	238576	1985 AE	-	-	-	-
2014 PE	113797	100247	0	214044	1980 AE	-	-	-	-
2014 AE	113797	100247	0	214044	1977 AE	-	-	-	-
2009 PE	103220	94046	-	197266	1974 AE	-	-	-	-
2009 AE	103220	94046	-	197266	1971 AE	-	-	-	-
2004 PE	-	-	-	-	1967 AE	-	-	-	-
2004 AE	-	-	-	-	1961 AE	-	-	-	-
2000 AE	-	-	-	-	1957 AE	-	-	-	-
1999 PE	-	-	-	-	1952 AE	-	-	-	-
1995 AE	-	-	-	-					

Number of Electors



Note : AE : Assembly Election, PE : Assembly Segment of Parliamentary Election

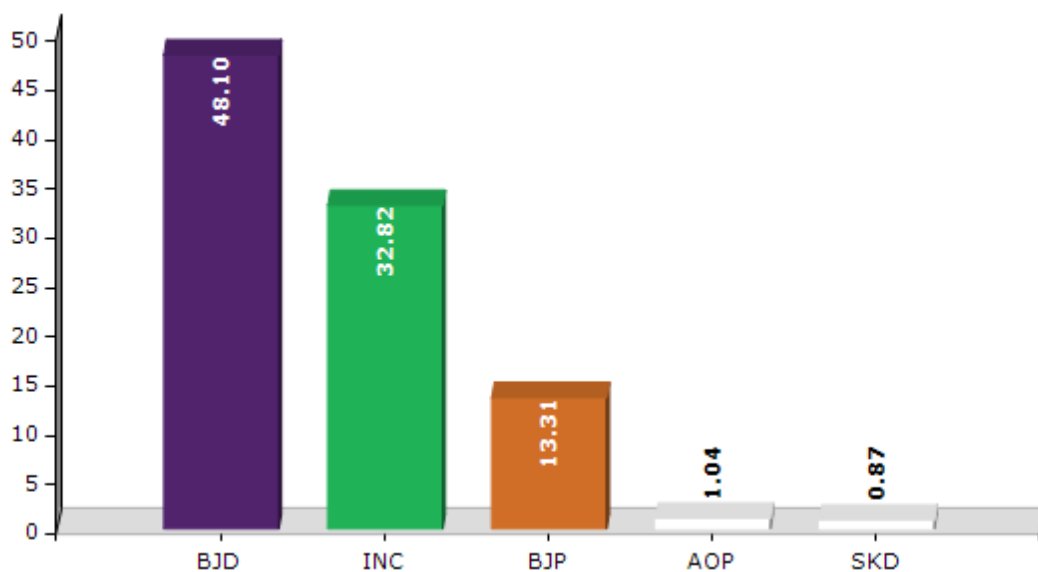


## Historical Summary Election Results

### Summary Result of Assembly Election - 2014

Candidate Name	Party	Votes	Votes %
Srikant Sahu	BJD	66766	48.1
Gokulananda Mallik	INC	45549	32.82
Kumudini Patnaik	BJP	18467	13.31
Simanchala Behera	AOP	1442	1.04
Brundaban Behera	SKD	1204	0.87
Bhaskar Sabar	CPIM	780	0.56
Sasmita Mallik	IND	736	0.53
Ranjana Kumar Apat	AITC	732	0.53
Susant Kumar Sahu	IND	715	0.52
Babulu Kumar Nayak	IND	496	0.36
P.Kalish Chandra Patro	IND	461	0.33
	NOTA	1446	1.04

Votes Percentage of Top Parties - 2014



## Polling Station Level Election Results

### Number and Name of Polling Stations (PS) (2019 AE)

Number of Polling Stations	Name of Polling Stations	Number of Polling Stations	Name of Polling Stations
1	Motabadi-1	22	Manibandh
2	Motabadi-2	23	Antarapada
3	Dakarabadi	24	P. D. Pur
4	Kanasuka	25	Belapada
5	Gudipali	26	Talasakar-1
6	Bethiabarada	27	Talasakar-2
7	Gaudiaborada-1	28	Thanapali
8	Gaudiaborada-2	29	Golabandh
9	Sorada-1	30	Chilikhama
10	Sorada-2	31	Sankuru-1
11	A.Karadabadi	32	Sankuru-2
12	Banapalli	33	Kanakuturu
13	Pochalundi-I	34	Gholapur-1
14	Pochalundi-II	35	Manitara-2
15	Bishnuchakra-1	36	Manitara-3
16	Bishnuchakra-2	37	Tambiri
17	Ramagad	38	Makarapali
18	Kadapada-1	39	Bhogada
19	Kadapada-2	40	Nagudu-1
20	Dengapadar	41	Nagudu-2
21	Ghodapada	42	Adipur-1

Contd....

## Polling Station Level Election Results

### Polling Station-wise Votes Secured by Overall Top Five Parties in Polasara Assembly in Assembly Election (AE) under Aska Parliamentary Constituency in Odisha (2019)

Number of Polling Station	Winner - Srikanta Sahu (BJD)	Runner-up - Gokula Nanda Mallik (BJP)	3rd - Hari Charan Swain (INC)	4th - Kailash Chandra Patro (BSP)	5th - Pitabasa Pradhan (IND)	NOTA	Other	Total Votes Secured
36	392	441	16	19	5	7	20	900
37	223	280	16	4	0	11	5	539
38	376	250	13	6	2	7	9	663
39	230	288	9	13	1	3	7	551
40	237	180	10	5	2	1	8	443
41	229	179	13	18	0	7	15	461
42	400	311	16	12	5	9	26	779
43	270	432	12	11	6	12	16	759
44	437	203	10	10	5	5	23	693
45	293	318	12	12	6	11	19	671
46	227	261	11	11	4	3	8	525
47	357	247	14	9	0	1	9	637
48	168	213	8	2	1	5	3	400
49	252	304	34	17	1	2	5	615
50	221	272	11	9	3	13	18	547
51	271	340	20	8	3	6	16	664
52	220	152	1	2	1	3	9	388
53	167	69	8	4	1	2	6	257
54	428	323	17	13	5	5	14	805
55	373	177	18	5	1	6	10	590
56	385	168	15	8	3	7	11	597
57	226	165	14	7	0	5	13	430
58	219	187	17	8	4	5	3	443
59	166	226	19	1	6	2	7	427
60	72	157	8	6	1	1	2	247
61	222	153	11	4	4	6	8	408
62	460	120	28	6	6	6	8	634
63	298	329	14	6	1	2	6	656
64	377	385	26	8	2	1	5	804
65	261	167	17	8	9	12	15	489
66	448	256	21	9	4	3	10	751
67	207	165	12	12	0	3	2	401
68	186	404	216	18	2	3	9	838
69	373	281	19	7	1	3	2	686
70	537	191	14	16	4	0	15	777

Contd....

## Polling Station Level Election Results

### Winner, Runner-up and 3rd Party Position & Winning Margin According to Polling Stations in Polasara Assembly in Assembly Election (AE) under Aska Parliamentary Constituency in Odisha (2019)

Polling Station Number	Winner Party	Winner Votes (%)	Runner-up Party	Runner-up Votes (%)	Winning Margin Votes (%)	Third Party	Third Party Votes (%)	Other Votes (%)
71	BJD	541 (78.41)	BJP	119 (17.25)	422 (61.16)	IND (KNM)	8 (1.16)	22 (3.19)
72	BJP	521 (52.84)	BJD	388 (39.35)	133 (13.49)	INC	29 (2.94)	48 (4.87)
73	BJD	316 (46.33)	BJP	305 (44.72)	11 (1.61)	BSP	16 (2.35)	45 (6.6)
74	BJD	321 (55.06)	BJP	196 (33.62)	125 (21.44)	INC	13 (2.23)	53 (9.09)
75	BJD	333 (69.38)	BJP	131 (27.29)	202 (42.09)	IND (PP)	4 (0.83)	12 (2.5)
76	BJP	222 (49.44)	BJD	193 (42.98)	29 (6.46)	BSP	7 (1.56)	27 (6.01)
77	BJD	357 (49.24)	BJP	334 (46.07)	23 (3.17)	BSP	12 (1.66)	22 (3.03)
78	BJP	323 (56.97)	BJD	222 (39.15)	101 (17.82)	INC	7 (1.23)	15 (2.65)
79	BJP	415 (61.12)	BJD	246 (36.23)	169 (24.89)	INC	6 (0.88)	12 (1.77)
80	BJP	365 (67.22)	BJD	148 (27.26)	217 (39.96)	INC	15 (2.76)	15 (2.76)
81	BJP	350 (53.76)	BJD	257 (39.48)	93 (14.28)	INC	12 (1.84)	32 (4.92)
82	BJP	369 (51.18)	BJD	309 (42.86)	60 (8.32)	BSP	15 (2.08)	28 (3.88)
83	BJD	273 (51.51)	BJP	228 (43.02)	45 (8.49)	INC	10 (1.89)	19 (3.58)
84	BJD	323 (47.15)	BJP	309 (45.11)	14 (2.04)	INC	19 (2.77)	34 (4.96)
85	BJD	365 (52.52)	BJP	301 (43.31)	64 (9.21)	BSP	11 (1.58)	18 (2.59)
86	BJP	263 (53.24)	BJD	199 (40.28)	64 (12.96)	INC	9 (1.82)	23 (4.66)
87	BJP	197 (48.52)	BJD	180 (44.33)	17 (4.19)	INC	9 (2.22)	20 (4.93)
88	BJD	130 (48.87)	BJP	121 (45.49)	9 (3.38)	INC	4 (1.5)	11 (4.14)
89	BJP	209 (48.95)	BJD	177 (41.45)	32 (7.5)	BSP	17 (3.98)	24 (5.62)
90	BJD	283 (51.08)	BJP	227 (40.97)	56 (10.11)	INC	16 (2.89)	28 (5.05)
91	BJP	255 (48.3)	BJD	238 (45.08)	17 (3.22)	INC	19 (3.6)	16 (3.03)
92	BJD	375 (62.4)	BJP	196 (32.61)	179 (29.79)	BSP	9 (1.5)	21 (3.49)
93	BJD	341 (57.6)	BJP	234 (39.53)	107 (18.07)	INC	4 (0.68)	13 (2.2)
94	BJD	237 (62.37)	BJP	122 (32.11)	115 (30.26)	IND (PP)	5 (1.32)	16 (4.21)
95	BJP	535 (61.64)	BJD	275 (31.68)	260 (29.96)	INC	22 (2.53)	36 (4.15)
96	BJD	325 (57.12)	BJP	210 (36.91)	115 (20.21)	INC	11 (1.93)	23 (4.04)
97	BJD	190 (49.61)	BJP	164 (42.82)	26 (6.79)	INC	15 (3.92)	14 (3.66)
98	BJD	336 (52.26)	BJP	275 (42.77)	61 (9.49)	INC	10 (1.56)	22 (3.42)
99	BJD	306 (49.84)	BJP	281 (45.77)	25 (4.07)	INC	8 (1.3)	19 (3.09)
100	BJD	197 (51.44)	BJP	161 (42.04)	36 (9.4)	BSP	9 (2.35)	16 (4.18)
101	BJP	353 (52.69)	BJD	272 (40.6)	81 (12.09)	BSP	14 (2.09)	31 (4.63)
102	BJP	350 (55.29)	BJD	237 (37.44)	113 (17.85)	INC	22 (3.48)	24 (3.79)
103	BJD	414 (52.94)	BJP	316 (40.41)	98 (12.53)	INC	16 (2.05)	36 (4.6)
104	BJD	429 (48.81)	BJP	378 (43)	51 (5.81)	INC	13 (1.48)	59 (6.71)
105	BJD	404 (49.15)	BJP	334 (40.63)	70 (8.52)	BSP	15 (1.82)	69 (8.39)

Contd....

## Socio-Economic Amenities - Rural

### Access to Education Facilities

Particulars	Number of Villages (% of Population)				
	Available	Not Available	If Not Available (Distance of Nearest Facility)		
			A	B	C
Govt. Primary School	197 (100)	19 (0)	17 (0)	2 (0)	0 (0)
Private Primary School	4 (5)	212 (95)	0 (0)	0 (0)	0 (0)
Govt. Middle School	112 (82)	104 (18)	48 (10)	44 (5)	9 (2)
Private Middle School	3 (4)	213 (96)	2 (1)	1 (0)	0 (0)
Govt. Secondary School	57 (56)	159 (44)	72 (26)	31 (7)	0 (0)
Private Secondary School	3 (4)	213 (96)	29 (8)	27 (3)	0 (0)
Govt. Senior Secondary School	4 (6)	212 (94)	15 (7)	29 (19)	59 (9)
Private Senior Secondary School	2 (4)	214 (96)	28 (16)	62 (37)	18 (5)
Govt. Arts and Science Degree College	2 (2)	214 (98)	1 (0)	15 (7)	54 (14)
Private Arts and Science Degree College	2 (4)	214 (96)	18 (10)	70 (46)	55 (19)
Govt. Engineering College	0 (0)	216 (100)	0 (0)	1 (0)	215 (100)
Private Engineering College	0 (0)	216 (100)	0 (0)	0 (0)	0 (0)
Govt. Medicine College	0 (0)	216 (100)	0 (0)	0 (0)	216 (100)
Private Medicine College	0 (0)	216 (100)	0 (0)	0 (0)	0 (0)
Govt. Management Institute	0 (0)	216 (100)	0 (0)	1 (0)	215 (100)
Private Management Institute	0 (0)	216 (100)	0 (0)	0 (0)	0 (0)
Govt. Polytechnic	0 (0)	216 (100)	1 (0)	2 (0)	178 (85)
Private Polytechnic	0 (0)	216 (100)	1 (0)	1 (1)	20 (11)
Govt. Vocational Training School/ITI	0 (0)	216 (100)	0 (0)	4 (2)	61 (19)
Private Vocational Training School/ITI	1 (1)	215 (99)	5 (3)	12 (8)	122 (66)
Govt. Non Formal Training Centre	0 (0)	216 (100)	3 (2)	4 (2)	70 (18)
Private Non Formal Training Centre	0 (0)	216 (100)	7 (2)	11 (12)	103 (55)
Govt. School For Disabled	0 (0)	216 (100)	1 (1)	2 (0)	181 (83)
Private School For Disabled	0 (0)	216 (100)	0 (0)	6 (5)	9 (6)
Government Others	1 (1)	215 (99)	2 (2)	0 (0)	5 (5)
Private Others	0 (0)	216 (100)	1 (1)	0 (0)	5 (0)

Note : Distance A : Less than 5 km; B : Between 5-10 km; C : 10+ km.; Source : Data Analysis is based on 2011 Census.

## DISCLAIMER

The Terms of Use and Disclaimer of Datanet India Private Limited (hereinafter referred to as "Datanet") for use of this analysis report of **Polasara Assembly Constituency (Polasara Vidhan Sabha) :-**

1. **Assembly Factbook™** is a Registered Trade Mark owned by Datanet.
2. All the maps are sketched and graphical representation only and have not been drawn to the scale and also not to represent the actual geographical area or boundary of the unit.
3. The data for the aforesaid analysis is based on authentic sources and has been culled from the various publications of Census, CSO and NSSO for district and block level data, various central and state government departments, Central & State Elections Commissions and the concerned Returning Officers' releases, Electoral Rolls, Election results and allied publications, internal assessment, surveys, estimates and analysis. Therefore, certain adjustment of data at micro level may have been done to arrive closer to the macro data.
4. Data have been provided on an "As Is" and "As AVAILABLE" basis
5. The colours shown in the maps or diagram and charts of a particular party, alliance or AC are indicative and do not represent them.
6. This publication which includes maps, sheets, graphs and data would be the property under copyright of Datanet only. The user may use these for its internal study, analysis and research purposes. It's public display, re-selling or any commercial uses by the user are not allowed.
7. Datanet has taken due care and caution in compilation and processing of data and allied information, but does not guarantee the accuracy, adequacy or completeness of any information/analysis and will be not responsible for any errors or omissions or for the results obtained from the use of such information/analysis.
8. All the contents for the publication have been culled from various authentic sources and Datanet reasonably believes such sources to be reliable, but does not make any representations, express or implied as to the accuracy or fitness of use of such information. The information or contents of the information/analysis do not constitute advice and should not be relied upon in making (or refraining from making) any decision. Any reliance placed upon the information provided by Datanet is the sole responsibility and strictly at the user's risk.
9. In no event will Datanet be liable for any damages (including, without limitation, damages for loss of business projects, or loss of profits) arising in contract, tort or otherwise from the use of or inability to use any of its contents, or from any action taken (or refrained from being taken) as a result of using the analysis or any of its contents. Datanet its directors, owners, editors, officials, employees, distributor and agents or any associate will not be liable for any errors in the information contained or any consequences arising from the use of the contents of the provided information/analysis.
10. If any provision of these terms and conditions is held invalid or illegal or unenforceable for any reason by any court of competent jurisdiction, such provision shall be severed and the remainder of provisions of the terms and conditions shall continue in full force and effect as if the Term of Use had been executed with the invalid, illegal or unenforceable provision eliminated.
11. If there are any discrepancies in the information provided, please bring it to attention of Datanet for suitable rectification measures.

**Buy Online This Complete Book At  
Datanet India eBooks Store**

[www.indiastatpublications.com](http://www.indiastatpublications.com)

or go directly at

[http://www.indiastatpublications.com/  
Assembly\\_factbook/Odisha/Aska/Polasara](http://www.indiastatpublications.com/Assembly_factbook/Odisha/Aska/Polasara)

 **india**stat**elections**

ISBN : 978-93-5301-011-2



9 789353 010112