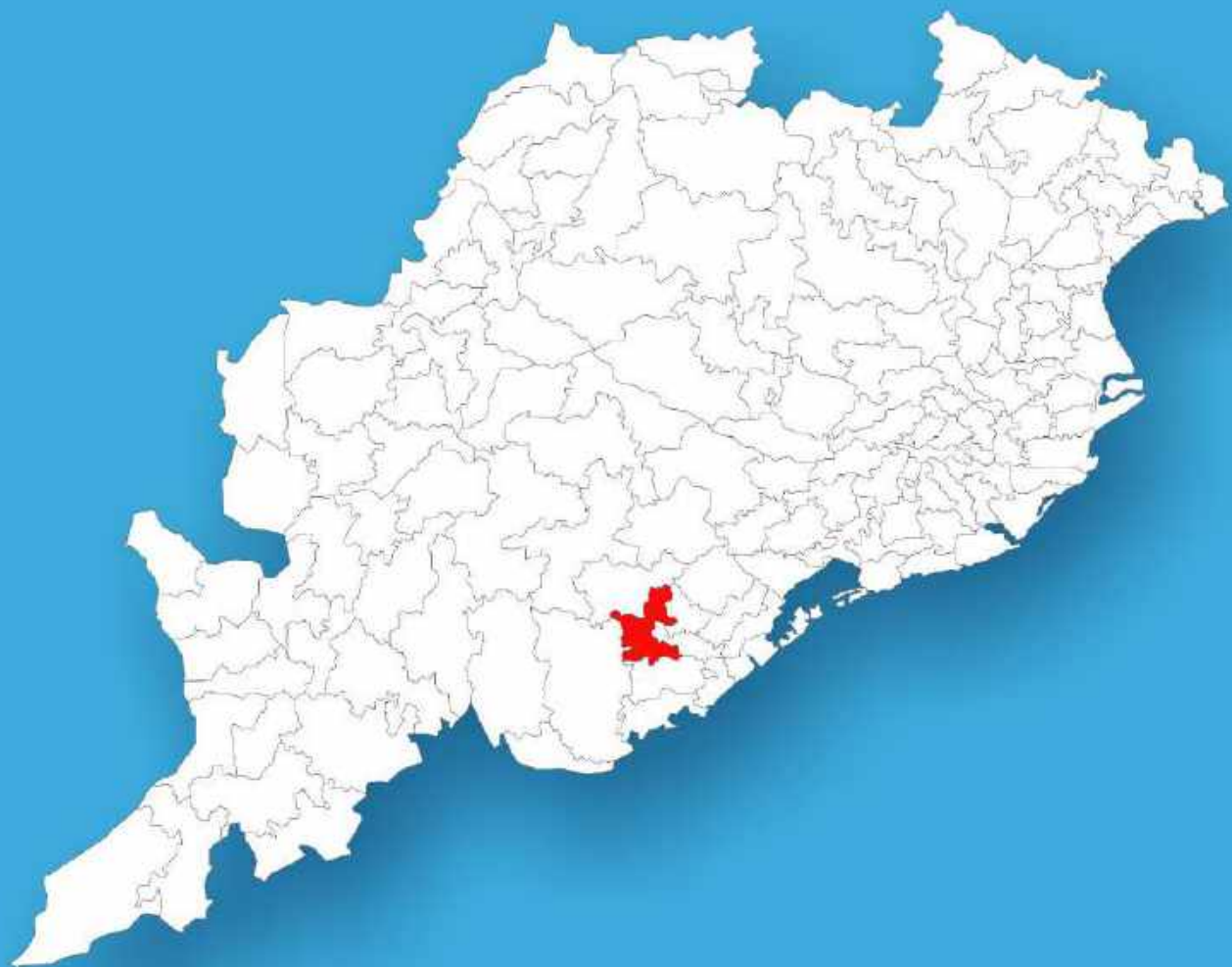




Odisha

# Assembly Factbook™

Sanakhemundi Assembly Constituency



Key Electoral Data of Sanakhemundi  
Assembly Constituency (Vidhan Sabha)

Odisha

# **Assembly Factbook™**

Sanakhemundi Assembly Constituency



Sanakhemundi Vidhan Sabha

## **Editor & Director**

Dr. R.K. Thukral

## **Research Editor**

Dr. Shafeeq Rahman

## **Compiled, Researched and Published by Datanet India Pvt. Ltd.**

D-100, 1st Floor,

Okhla Industrial Area, Phase-I,  
New Delhi- 110020.

Ph.: 91-11- 43580781-84

Email : support@indiastatpublications.com

Website : www.indiastatelections.com

## **Online Book Store :**

www.indiastatpublications.com

**Report No. :** AFB/OD-130-0125

**ISBN :** 978-93-5301-913-6

**First Edition :** January, 2018

**Eighth Updated Edition :** January, 2025

**Price :** Rs. 11500/-

US\$ 310

**© Datanet India Pvt. Ltd.**

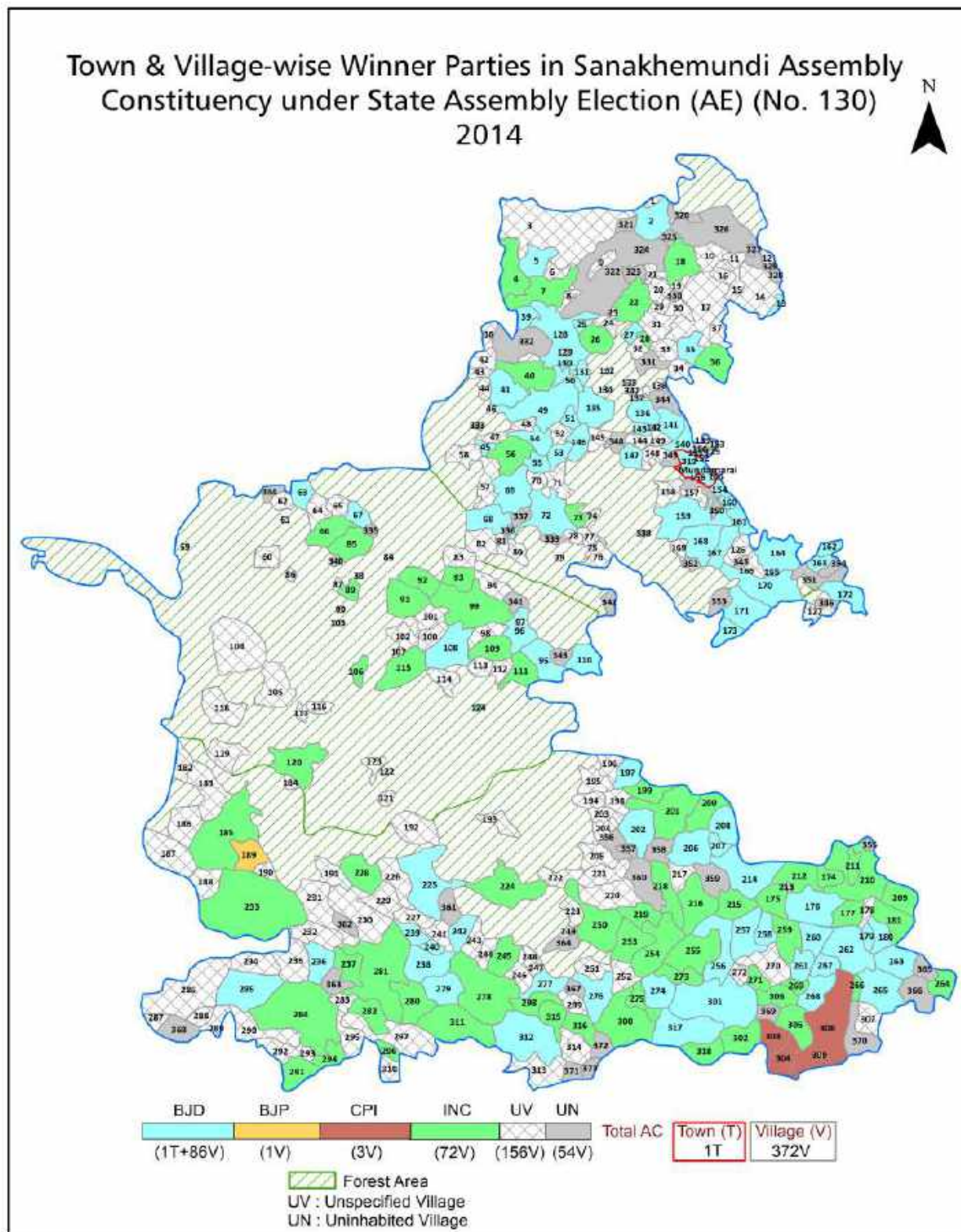
All rights reserved. No part of this book may be reproduced, stored in a retrieval system or transmitted in any form or by any means, mechanical photocopying, photographing, scanning, recording or otherwise without the prior written permission of the publisher. Please refer to Disclaimer at page no. 212 for the use of this publication.

Printed in India

No.	Particulars	Page No.
	<b>Introduction</b>	
1	Assembly Constituency - (Vidhan Sabha) at a Glance   Features of Assembly as per Delimitation Commission of India (2008)	1-2
	<b>Location and Political Maps</b>	
2	Location Map   Boundaries of Assembly Constituency - (Vidhan Sabha in District   Boundaries of Assembly Constituency under Parliamentary Constituency - (Lok Sabha)   Town & Village-wise Winner Parties- 2024-PE, 2024-AE, 2019-PE, 2019-AE, 2014-PE, 2014-AE, 2009-PE and 2009-AE	3-11
	<b>Administrative Setup (2011)</b>	
3	District   Sub-district   Towns   Villages   Inhabited Villages   Uninhabited Villages   Village Panchayat   Intermediate Panchayat	12-27
	<b>Demographics (2011)</b>	
4	Population   Households   Rural/Urban Population   Towns and Villages by Population Size   Sex Ratio (Total & 0-6 Years)   Religious Population   Social Population   Literacy Rate	28-29
	<b>Electoral Features</b>	
5	Important Dates of Last Elections Held   Electors by Gender   Service Electors   Voters   Voters Turnout   Polling Stations & Average Number of Electors per Polling Station   Electors by Age Group   Present Elected Representatives	30-35
	<b>Historical Summary Election Results</b>	
6	Vote Share of Major Parties   Winning Margin (Number & Percentage   Polarity of Parties   Summary Result of Assembly Segment of Parliamentary Elections 2024, 2019, 2014 and 2009   Summary Result of Assembly Elections 2024, 2019, 2014 and 2009	36-45
	<b>Polling Station Level Election Results</b>	
7	Name and Number of Polling Station 2024-PE, 2024-AE, 2019-PE, 2019-AE, 2014-PE, 2014-AE, 2009-PE and 2009-AE   Polling Station-wise Electors, Voters & Voters Turnout 2024-PE, 2024-AE, 2019-PE, 2019-AE, 2014-PE, 2014-AE, 2009-PE and 2009-AE   Polling Station wise Elections Results 2024-PE, 2024-AE, 2019-PE, 2019-AE, 2014-PE, 2014-AE, 2009-PE and 2009-AE	46-191
	<b>Share of Assembly Constituency</b>	
8	Share of Assembly Constituency - (Vidhan Sabha) in State, District and Parliamentary Constituency - (Lok Sabha)	192
	<b>Socio-Economic Amenities (2011)</b>	
9	Access to Administrative Units   Agricultural, Manufacturing and Industrial Commodities   Demographic Indicators   Education   Health & Manpower   Drinking Water Supply   Sanitation   Entertainment and Recreations Infrastructure   Power   Food Allocation Distribution and Marketing of Agriculture Commodities Infrastructure   Transport and Road Infrastructure   Communication   Banking and Financial Services   Land Use   Irrigation Source	194-208
10	<b>Abbreviation &amp; Sources</b>	209-210
11	<b>Disclaimer</b>	212



## Location & Political Map



## Administrative Setup

### List of Village Panchayat & Intermediate Panchayat (Block) Name - 2011

Village Name	Village Panchayat Name	Intermediate Panchayat Name
Abhayapur	Machhakote	Dharakote
Addapada	Adapada	Sanakhemundi
Adibandha	Rugumu	Dharakote
Aliguda	Balarampur	Dharakote
Ambagam	Maula Bhanja	Sanakhemundi
Ashokapalli	Saba	Dharakote
Askadamodarpalli	Golladamodarpalli	Dharakote
Athagharia	Baradabilli	Dharakote
Badapur	Manikyapur	Dharakote
Badua	Maula Bhanja	Sanakhemundi
Baduapadmapur	Saba	Dharakote
Badula	Jharapari	Dharakote
Badulapalli	Jharapari	Dharakote
Baharaguda	Dhaugan	Dharakote
Baharapur	Baharapur	Dharakote
Bakharakata	Baharapur	Dharakote
Baladhia	Maula Bhanja	Sanakhemundi
Balarampur	Balarampur	Dharakote
Balia	Adapada	Sanakhemundi
Bangarada	Phasiguda	Digapahandi
Baradaballi	Baradabilli	Dharakote
Barakoliguma	Rugumu	Dharakote
Baramundali	Pattiguda	Sanakhemundi
Barapalli	Saba	Dharakote
Barigam	T. Govindapur	Sanakhemundi
Bariguda	Saradhapur	Dharakote
Basudevpur	Khallingi	Sanakhemundi
Batagada	Pudamari	Sanakhemundi
Batapadia	Balarampur	Dharakote

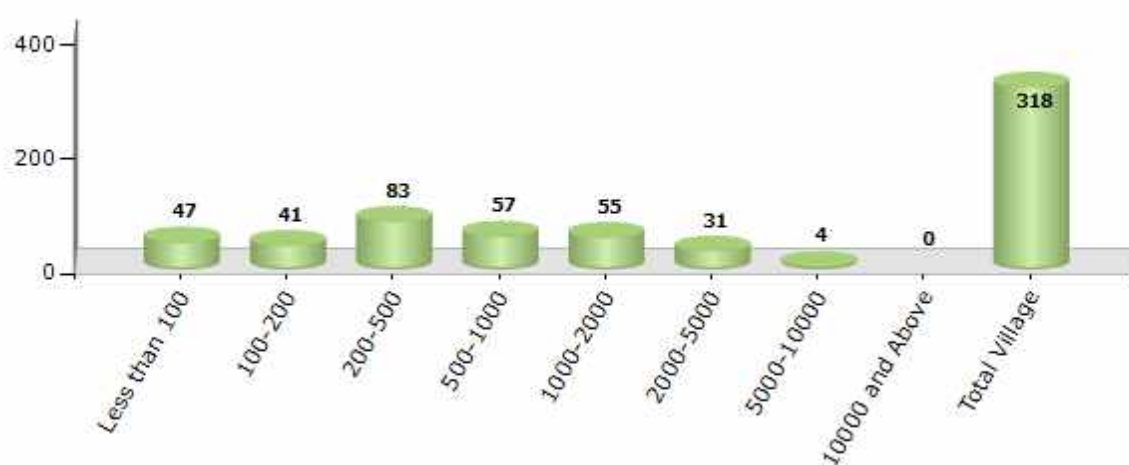
Contd....

## Demographic

### Number of Villages by Population Size - 2011

Less than 100	100-200	200-500	500-1000	1000-2000	2000-5000	5000-10000	10000 and Above	Total Village
47	41	83	57	55	31	4	0	318

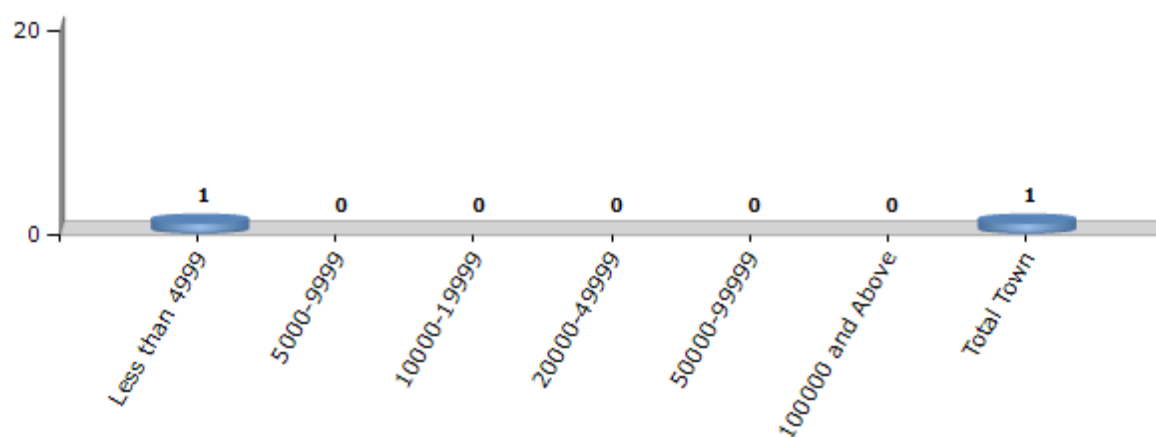
Number of Villages by Population Size - 2011



### Number of Towns by Population Size - 2011

Less than 4999	5000-9999	10000-19999	20000-49999	50000-99999	100000 and Above	Total Town
1	0	0	0	0	0	1

Number of Towns by Population Size - 2011



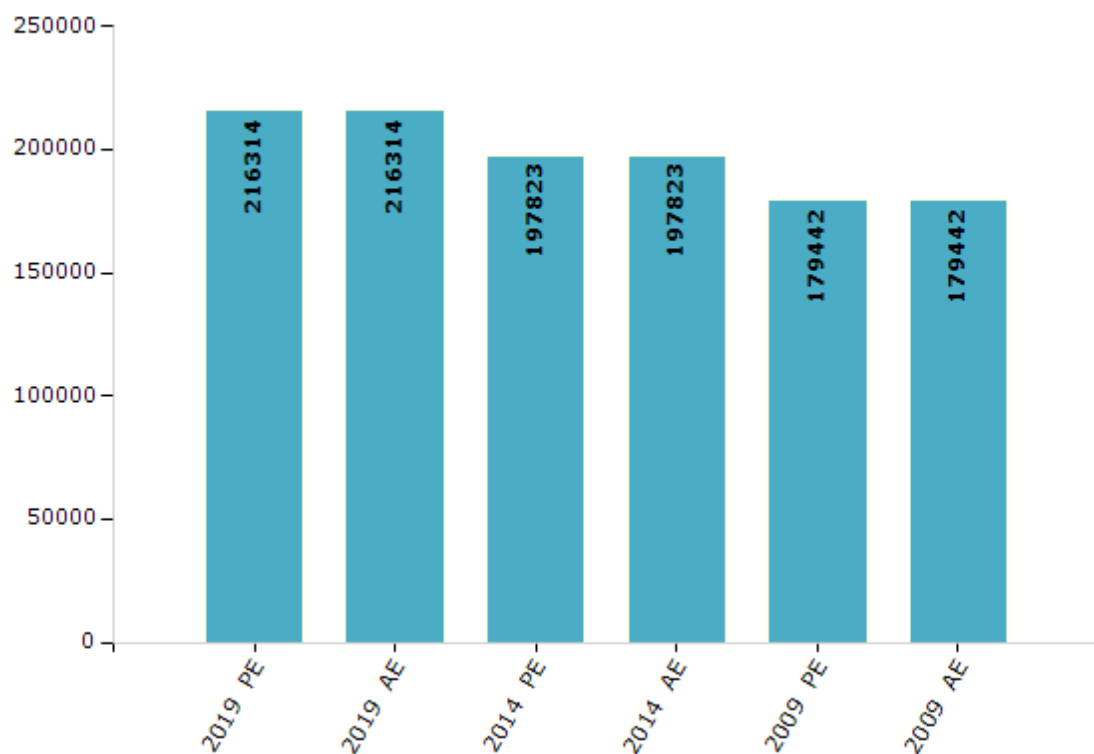
## Electoral Features

### Electors by Male & Female

Year	Male	Female	Others	Total
2019 PE	114630	101658	26	216314
2019 AE	114630	101658	26	216314
2014 PE	105159	92662	2	197823
2014 AE	105159	92662	2	197823
2009 PE	93684	85758	-	179442
2009 AE	93684	85758	-	179442
2004 PE	-	-	-	-
2004 AE	-	-	-	-
2000 AE	-	-	-	-
1999 PE	-	-	-	-
1995 AE	-	-	-	-

Year	Male	Female	Others	Total
1990 AE	-	-	-	-
1985 AE	-	-	-	-
1980 AE	-	-	-	-
1977 AE	-	-	-	-
1974 AE	-	-	-	-
1971 AE	-	-	-	-
1967 AE	-	-	-	-
1961 AE	-	-	-	-
1957 AE	-	-	-	-
1952 AE	-	-	-	-

Number of Electors



**Note :** AE : Assembly Election, PE : Assembly Segment of Parliamentary Election

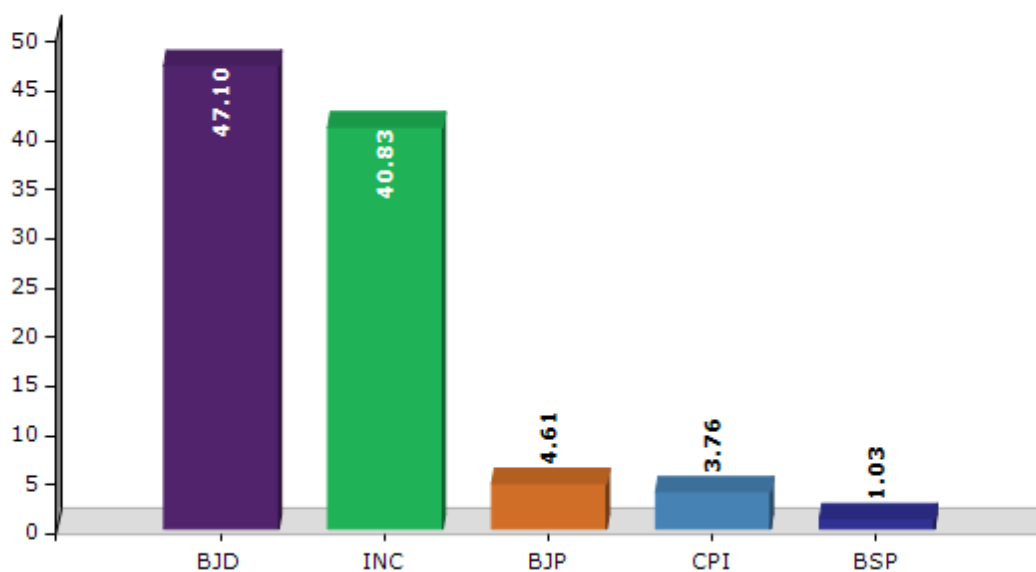


## Historical Summary Election Results

### Summary Result of Assembly Election - 2014

Candidate Name	Party	Votes	Votes %
Nandini Devi	BJD	61773	47.1
Ramesh Chandra Jena	INC	53551	40.83
Birkishore Dev	BJP	6053	4.61
Antarjyami Swain	CPI	4933	3.76
Sirish Charan Mishra	BSP	1347	1.03
Kadmi Ramesh Kumar Dora	AAP	1232	0.94
	NOTA	2275	1.73

Votes Percentage of Top Parties - 2014



## Polling Station Level Election Results

### Number and Name of Polling Stations (PS) (2019 AE)

Number of Polling Stations	Name of Polling Stations	Number of Polling Stations	Name of Polling Stations
1	Patapur	22	Kushapada
2	Kaithira	23	Dashamail
3	Singipur	24	Jahada-1
4	Singipur	25	Jahada-2
5	Singipur	26	Jahada-3
6	Digi	27	Jahada-4
7	Jhadabandh	28	Jahada-5
8	Panibandh	29	Kanabhag
9	Kalasuta-1	30	Janibili
10	Kalasuta-2	31	Chancharapalli
11	Panchamapalli	32	Kahirapalli
12	Badula	33	Putu
13	Keshapur Sasan	34	Nandigor-1
14	Jharapari	35	Nandigor-2
15	Masanibhag	36	Talapatana
16	Baradabili	37	Gad Damodar Palli
17	Baradabili-2	38	Dharakot-1
18	Thuruthura	39	Dharakot-2
19	Haripur-1	40	Dharakot-3
20	Haripur-2	41	Dharakot-4
21	Kushagumma	42	Mundamarai-1

Contd....

## Polling Station Level Election Results

### Polling Station-wise Votes Secured by Overall Top Five Parties in Sanakhemundi Assembly in Assembly Election (AE) under Aska Parliamentary Constituency in Odisha (2019)

Number of Polling Station	Winner - Ramesh Chandra Jena (INC)	Runner-up - Nandini Devi (BJD)	3rd - Bijaya Kumar Swain (BJP)	4th - Pratap Chandra Pradhan (IND)	5th - Gariba Naik (BSP)	NOTA	Other	Total Votes Secured
36	48	340	32	4	4	4	0	432
37	175	469	124	30	11	30	0	839
38	142	453	74	4	11	10	0	694
39	162	272	62	1	6	2	0	505
40	123	220	39	5	5	8	0	400
41	150	185	43	4	6	6	0	394
42	99	599	87	7	4	22	0	818
43	60	567	90	6	7	9	0	739
44	75	416	71	5	5	13	0	585
45	390	333	77	7	7	17	0	831
46	259	232	90	8	8	9	0	606
47	162	315	56	4	6	5	0	548
48	162	160	26	4	3	13	0	368
49	255	150	42	2	4	0	0	453
50	77	213	75	3	6	6	0	380
51	309	254	78	7	6	7	0	661
52	309	203	82	11	7	11	0	623
53	281	221	64	5	4	11	0	586
54	256	159	32	5	3	7	0	462
55	413	185	45	7	9	7	0	666
56	138	148	124	7	3	9	0	429
57	126	129	160	4	11	10	0	440
58	352	84	28	3	3	0	0	470
59	180	236	73	4	2	12	0	507
60	129	304	84	12	10	12	0	551
61	222	141	59	5	4	6	0	437
62	270	131	78	4	3	6	0	492
63	265	201	41	3	3	8	0	521
64	193	183	42	2	0	2	0	422
65	277	166	62	0	8	3	0	516
66	362	178	32	3	2	9	0	586
67	183	232	42	6	4	9	0	476
68	431	172	88	10	3	24	0	728
69	214	413	143	1	1	3	0	775
70	44	192	29	3	0	4	0	272

Contd....

## Polling Station Level Election Results

**Winner, Runner-up and 3rd Party Position & Winning Margin According to Polling Stations in Sanakhemundi Assembly in Assembly Election (AE) under Aska Parliamentary Constituency in Odisha (2019)**

Polling Station Number	Winner Party	Winner Votes (%)	Runner-up Party	Runner-up Votes (%)	Winning Margin Votes (%)	Third Party	Third Party Votes (%)	Other Votes (%)
71	BJD	233 (70.18)	BJP	45 (13.55)	188 (56.63)	INC	32 (9.64)	22 (6.63)
72	BJD	424 (56.76)	INC	235 (31.46)	189 (25.3)	BJP	60 (8.03)	28 (3.75)
73	BJD	214 (43.06)	INC	202 (40.64)	12 (2.42)	BJP	59 (11.87)	22 (4.43)
74	BJD	307 (62.4)	INC	137 (27.85)	170 (34.55)	BJP	36 (7.32)	12 (2.44)
75	BJD	672 (81.85)	INC	110 (13.4)	562 (68.45)	BJP	27 (3.29)	12 (1.46)
76	INC	353 (51.16)	BJD	239 (34.64)	114 (16.52)	BJP	46 (6.67)	52 (7.54)
77	BJD	209 (56.33)	INC	130 (35.04)	79 (21.29)	BJP	28 (7.55)	4 (1.08)
78	INC	354 (47.2)	BJD	315 (42)	39 (5.2)	BJP	38 (5.07)	43 (5.73)
79	INC	391 (65.71)	BJD	164 (27.56)	227 (38.15)	BJP	29 (4.87)	11 (1.85)
80	BJD	427 (58.1)	INC	185 (25.17)	242 (32.93)	BJP	86 (11.7)	37 (5.03)
81	BJD	235 (46.63)	INC	188 (37.3)	47 (9.33)	BJP	39 (7.74)	42 (8.33)
82	INC	302 (44.15)	BJD	292 (42.69)	10 (1.46)	BJP	38 (5.56)	52 (7.6)
83	INC	320 (46.11)	BJD	300 (43.23)	20 (2.88)	BJP	53 (7.64)	21 (3.03)
84	BJD	323 (53.13)	INC	219 (36.02)	104 (17.11)	BJP	36 (5.92)	30 (4.93)
85	INC	178 (51)	BJD	115 (32.95)	63 (18.05)	BJP	40 (11.46)	16 (4.58)
86	BJD	229 (44.12)	INC	213 (41.04)	16 (3.08)	BJP	69 (13.29)	8 (1.54)
87	BJD	389 (47.44)	INC	315 (38.41)	74 (9.03)	BJP	70 (8.54)	46 (5.61)
88	BJD	458 (54.39)	INC	267 (31.71)	191 (22.68)	BJP	62 (7.36)	55 (6.53)
89	INC	447 (66.12)	BJD	149 (22.04)	298 (44.08)	BJP	42 (6.21)	38 (5.62)
90	BJD	239 (50.53)	INC	167 (35.31)	72 (15.22)	BJP	54 (11.42)	13 (2.75)
91	INC	196 (47.46)	BJD	156 (37.77)	40 (9.69)	BJP	21 (5.08)	40 (9.69)
92	INC	351 (58.4)	BJP	108 (17.97)	243 (40.43)	BJD	90 (14.98)	52 (8.65)
93	INC	380 (71.83)	BJD	87 (16.45)	293 (55.38)	BJP	19 (3.59)	43 (8.13)
94	INC	262 (56.59)	BJD	115 (24.84)	147 (31.75)	BJP	54 (11.66)	32 (6.91)
95	INC	243 (62.15)	BJD	79 (20.2)	164 (41.95)	BJP	35 (8.95)	34 (8.7)
96	BJD	343 (52.21)	INC	237 (36.07)	106 (16.14)	BJP	41 (6.24)	36 (5.48)
97	INC	505 (61.89)	BJD	194 (23.77)	311 (38.12)	BJP	55 (6.74)	62 (7.6)
98	INC	413 (55.44)	BJD	244 (32.75)	169 (22.69)	BJP	43 (5.77)	45 (6.04)
99	BJD	139 (43.71)	INC	132 (41.51)	7 (2.2)	BJP	12 (3.77)	35 (11.01)
100	BJD	412 (57.3)	INC	227 (31.57)	185 (25.73)	BJP	59 (8.21)	21 (2.92)
101	INC	335 (68.37)	BJD	119 (24.29)	216 (44.08)	BJP	18 (3.67)	18 (3.67)
102	BJD	361 (55.45)	INC	215 (33.03)	146 (22.42)	BJP	55 (8.45)	20 (3.07)
103	BJD	77 (43.26)	INC	76 (42.7)	1 (0.56)	BJP	22 (12.36)	3 (1.69)
104	BJD	221 (64.43)	INC	78 (22.74)	143 (41.69)	BJP	33 (9.62)	11 (3.21)
105	BJD	211 (49.65)	INC	174 (40.94)	37 (8.71)	BJP	36 (8.47)	4 (0.94)

Contd....

## Socio-Economic Amenities - Rural

### Access to Education Facilities

Particulars	Number of Villages (% of Population)				
	Available	Not Available	If Not Available (Distance of Nearest Facility)		
			A	B	C
Govt. Primary School	266 (98)	52 (2)	47 (2)	3 (0)	2 (0)
Private Primary School	12 (10)	306 (90)	0 (0)	0 (0)	0 (0)
Govt. Middle School	97 (67)	221 (33)	108 (17)	91 (12)	19 (2)
Private Middle School	7 (5)	311 (95)	1 (0)	0 (0)	1 (1)
Govt. Secondary School	38 (37)	280 (63)	97 (20)	144 (33)	0 (0)
Private Secondary School	6 (4)	312 (96)	16 (3)	20 (5)	0 (0)
Govt. Senior Secondary School	6 (10)	312 (90)	23 (9)	52 (17)	165 (38)
Private Senior Secondary School	1 (2)	317 (98)	27 (11)	28 (12)	17 (4)
Govt. Arts and Science Degree College	11 (11)	307 (89)	13 (7)	37 (14)	254 (67)
Private Arts and Science Degree College	0 (0)	318 (100)	0 (0)	2 (2)	1 (0)
Govt. Engineering College	1 (0)	317 (100)	0 (0)	0 (0)	317 (100)
Private Engineering College	1 (0)	317 (100)	0 (0)	0 (0)	0 (0)
Govt. Medicine College	0 (0)	318 (100)	0 (0)	0 (0)	317 (100)
Private Medicine College	0 (0)	318 (100)	0 (0)	0 (0)	0 (0)
Govt. Management Institute	1 (0)	317 (100)	0 (0)	2 (0)	315 (99)
Private Management Institute	0 (0)	318 (100)	0 (0)	0 (0)	0 (0)
Govt. Polytechnic	2 (1)	316 (99)	0 (0)	3 (0)	224 (71)
Private Polytechnic	0 (0)	318 (100)	0 (0)	0 (0)	0 (0)
Govt. Vocational Training School/ITI	1 (0)	317 (100)	0 (0)	3 (0)	164 (50)
Private Vocational Training School/ITI	0 (0)	318 (100)	0 (0)	10 (5)	59 (18)
Govt. Non Formal Training Centre	0 (0)	318 (100)	0 (0)	3 (0)	160 (51)
Private Non Formal Training Centre	0 (0)	318 (100)	0 (0)	0 (0)	13 (9)
Govt. School For Disabled	0 (0)	318 (100)	0 (0)	3 (0)	163 (55)
Private School For Disabled	0 (0)	318 (100)	0 (0)	0 (0)	19 (10)
Government Others	2 (2)	316 (98)	0 (0)	0 (0)	0 (0)
Private Others	0 (0)	318 (100)	0 (0)	0 (0)	1 (0)

Note : Distance A : Less than 5 km; B : Between 5-10 km; C : 10+ km.; Source : Data Analysis is based on 2011 Census.



## DISCLAIMER

The Terms of Use and Disclaimer of Datanet India Private Limited (hereinafter referred to as "Datanet") for use of this analysis report of **Sanakhemundi Assembly Constituency (Sanakhemundi Vidhan Sabha)** :-

1. **Assembly Factbook™** is a Registered Trade Mark owned by Datanet.
2. All the maps are sketched and graphical representation only and have not been drawn to the scale and also not to represent the actual geographical area or boundary of the unit.
3. The data for the aforesaid analysis is based on authentic sources and has been culled from the various publications of Census, CSO and NSSO for district and block level data, various central and state government departments, Central & State Elections Commissions and the concerned Returning Officers' releases, Electoral Rolls, Election results and allied publications, internal assessment, surveys, estimates and analysis. Therefore, certain adjustment of data at micro level may have been done to arrive closer to the macro data.
4. Data have been provided on an "As Is" and "As AVAILABLE" basis
5. The colours shown in the maps or diagram and charts of a particular party, alliance or AC are indicative and do not represent them.
6. This publication which includes maps, sheets, graphs and data would be the property under copyright of Datanet only. The user may use these for its internal study, analysis and research purposes. It's public display, re-selling or any commercial uses by the user are not allowed.
7. Datanet has taken due care and caution in compilation and processing of data and allied information, but does not guarantee the accuracy, adequacy or completeness of any information/analysis and will be not responsible for any errors or omissions or for the results obtained from the use of such information/analysis.
8. All the contents for the publication have been culled from various authentic sources and Datanet reasonably believes such sources to be reliable, but does not make any representations, express or implied as to the accuracy or fitness of use of such information. The information or contents of the information/analysis do not constitute advice and should not be relied upon in making (or refraining from making) any decision. Any reliance placed upon the information provided by Datanet is the sole responsibility and strictly at the user's risk.
9. In no event will Datanet be liable for any damages (including, without limitation, damages for loss of business projects, or loss of profits) arising in contract, tort or otherwise from the use of or inability to use any of its contents, or from any action taken (or refrained from being taken) as a result of using the analysis or any of its contents. Datanet its directors, owners, editors, officials, employees, distributor and agents or any associate will not be liable for any errors in the information contained or any consequences arising from the use of the contents of the provided information/analysis.
10. If any provision of these terms and conditions is held invalid or illegal or unenforceable for any reason by any court of competent jurisdiction, such provision shall be severed and the remainder of provisions of the terms and conditions shall continue in full force and effect as if the Term of Use had been executed with the invalid, illegal or unenforceable provision eliminated.
11. If there are any discrepancies in the information provided, please bring it to attention of Datanet for suitable rectification measures.

**Buy Online This Complete Book At**  
**Datanet India eBooks Store**

[\*\*www.indiastatpublications.com\*\*](http://www.indiastatpublications.com)

**or go directly at**

[\*\*http://www.indiastatpublications.com/  
Assembly\\_factbook/Odisha/Aska/ Sanakhemundi\*\*](http://www.indiastatpublications.com/Assembly_factbook/Odisha/Aska/Sanakhemundi)

 **indiaSTAT**elections

ISBN : 978-93-5301-913-6

