



Odisha

Assembly Factbook™

Badasahi Assembly Constituency



Key Electoral Data of Badasahi
Assembly Constituency (Vidhan Sabha)

Odisha

Assembly Factbook™

Badasahi Assembly Constituency



Badasahi Vidhan Sabha

Editor & Director

Dr. R.K. Thukral

Research Editor

Dr. Shafeeq Rahman

Compiled, Researched and Published by Datanet India Pvt. Ltd.

D-100, 1st Floor,

Okhla Industrial Area, Phase-I,
New Delhi- 110020.

Ph.: 91-11- 43580781-84

Email : support@indiastatpublications.com

Website : www.indiastatelections.com

Online Book Store :

www.indiastatpublications.com

Report No. : AFB/OD-032-0125

ISBN : 978-93-5301-871-9

First Edition : January, 2018

Eighth Updated Edition : January, 2025

Price : Rs. 11500/-

US\$ 310

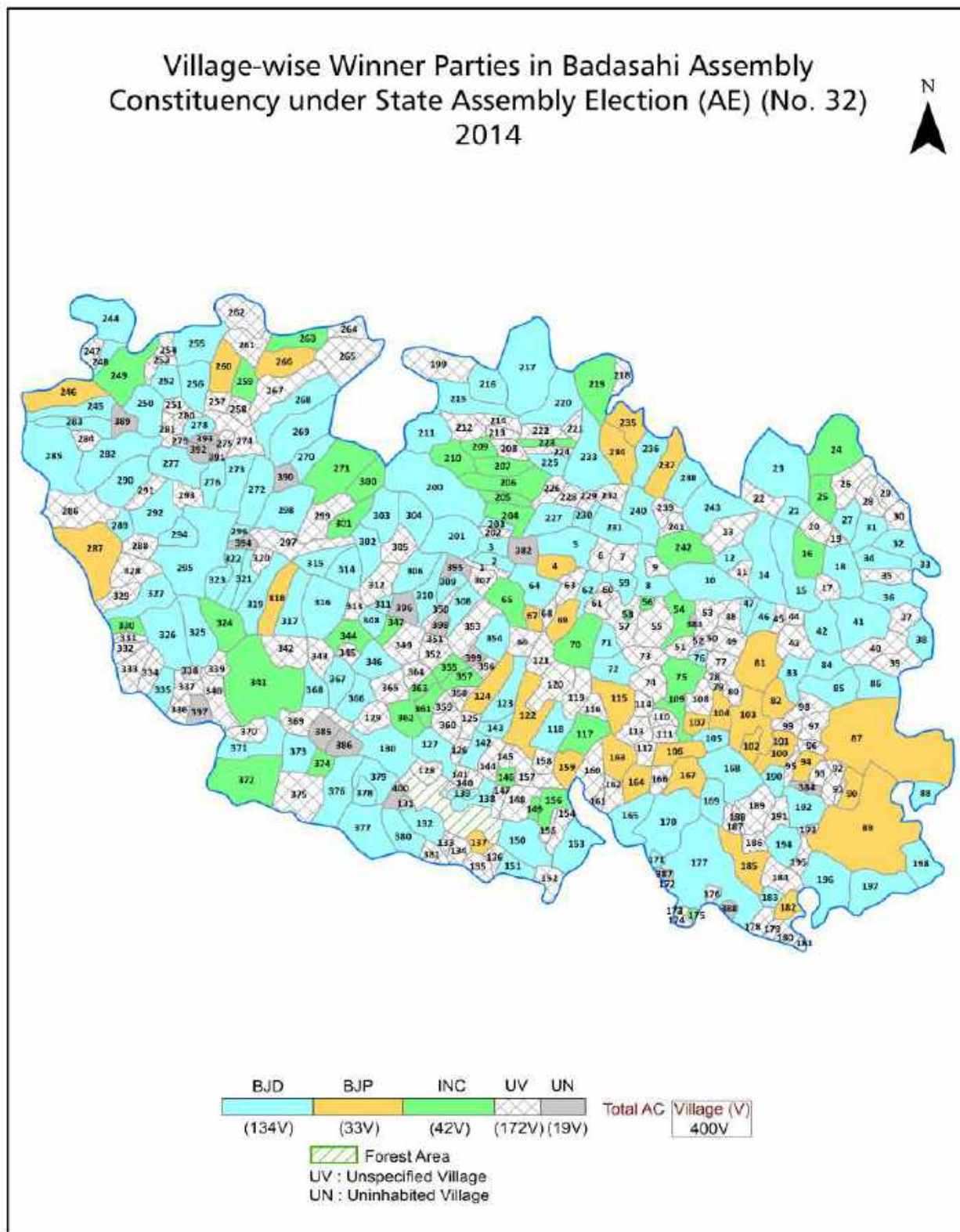
© Datanet India Pvt. Ltd.

All rights reserved. No part of this book may be reproduced, stored in a retrieval system or transmitted in any form or by any means, mechanical photocopying, photographing, scanning, recording or otherwise without the prior written permission of the publisher. Please refer to Disclaimer at page no. 214 for the use of this publication.

Printed in India

No.	Particulars	Page No.
	Introduction	
1	Assembly Constituency - (Vidhan Sabha) at a Glance Features of Assembly as per Delimitation Commission of India (2008)	1-2
	Location and Political Maps	
2	Location Map Boundaries of Assembly Constituency - (Vidhan Sabha in District Boundaries of Assembly Constituency under Parliamentary Constituency - (Lok Sabha) Village-wise Winner Parties- 2024-PE, 2024-AE, 2019-PE, 2019-AE, 2014-PE, 2014-AE, 2009-PE and 2009-AE	3-11
	Administrative Setup (2011)	
3	District Sub-district Towns Villages Inhabited Villages Uninhabited Villages Village Panchayat Intermediate Panchayat	12-31
	Demographics (2011)	
4	Population Households Rural/Urban Population Villages by Population Size Sex Ratio (Total & 0-6 Years) Religious Population Social Population Literacy Rate	32-33
	Electoral Features	
5	Important Dates of Last Elections Held Electors by Gender Service Electors Voters Voters Turnout Polling Stations & Average Number of Electors per Polling Station Electors by Age Group Present Elected Representatives	34-39
	Historical Summary Election Results	
6	Vote Share of Major Parties Winning Margin (Number & Percentage Polarity of Parties Summary Result of Assembly Segment of Parliamentary Elections 2024, 2019, 2014 and 2009 Summary Result of Assembly Elections 2024, 2019, 2014 and 2009	40-49
	Polling Station Level Election Results	
7	Name and Number of Polling Station 2024-PE, 2024-AE, 2019-PE, 2019-AE, 2014-PE, 2014-AE, 2009-PE and 2009-AE Polling Station-wise Electors, Voters & Voters Turnout 2024-PE, 2024-AE, 2019-PE, 2019-AE, 2014-PE, 2014-AE, 2009-PE and 2009-AE Polling Station wise Elections Results 2024-PE, 2024-AE, 2019-PE, 2019-AE, 2014-PE, 2014-AE, 2009-PE and 2009-AE	50-193
	Share of Assembly Constituency	
8	Share of Assembly Constituency - (Vidhan Sabha) in State, District and Parliamentary Constituency - (Lok Sabha)	194
	Socio-Economic Amenities (2011)	
9	Access to Administrative Units Agricultural, Manufacturing and Industrial Commodities Demographic Indicators Education Health & Manpower Drinking Water Supply Sanitation Entertainment and Recreations Infrastructure Power Food Allocation Distribution and Marketing of Agriculture Commodities Infrastructure Transport and Road Infrastructure Communication Banking and Financial Services Land Use Irrigation Source	196-210
10	Abbreviation & Sources	211-212
11	Disclaimer	214

Location & Political Map



Administrative Setup

List of Village Panchayat & Intermediate Panchayat (Block) Name - 2011

Village Name	Village Panchayat Name	Intermediate Panchayat Name
Adiasahi	Mangovindpur	Barsahi
Adidiha	Patisari	Barsahi
Agada	Dahikoti	Betanati
Agaria	Mangovindpur	Barsahi
Agasul	Deulia	Barsahi
Agria	Agria	Betanati
Agual	Durgapur	Barsahi
Ajadiha	Baisinga	Betanati
Aldia	Merda	Betanati
Amanida	Purinda	Betanati
Ambadali	Bireswarpur	Barsahi
Ambagadia	Ambagadia	Betanati
Ambajoda	Betnoti	Betanati
Angargadia	Agria	Betanati
Angargadia	Deulia	Barsahi
Angaria	Purunia	Betanati
Anla	Anla	Betanati
Arapata	Madhapur	Barsahi
Arjunbaria	Bhimda	Barsahi
Astapura	Raghupur	Betanati
Astapura	Durgapur	Barsahi
Asukanda	Durgapur	Barsahi
Athabatia	Raghupur	Betanati
Bachhuripada	Purunia	Betanati
Badachhuruni	Agria	Betanati
Badagambharia	Chandanpur	Barsahi
Badaguma	Anla	Betanati
Badaligan	Manatri	Barsahi
Badasahi	Barsahi	Barsahi

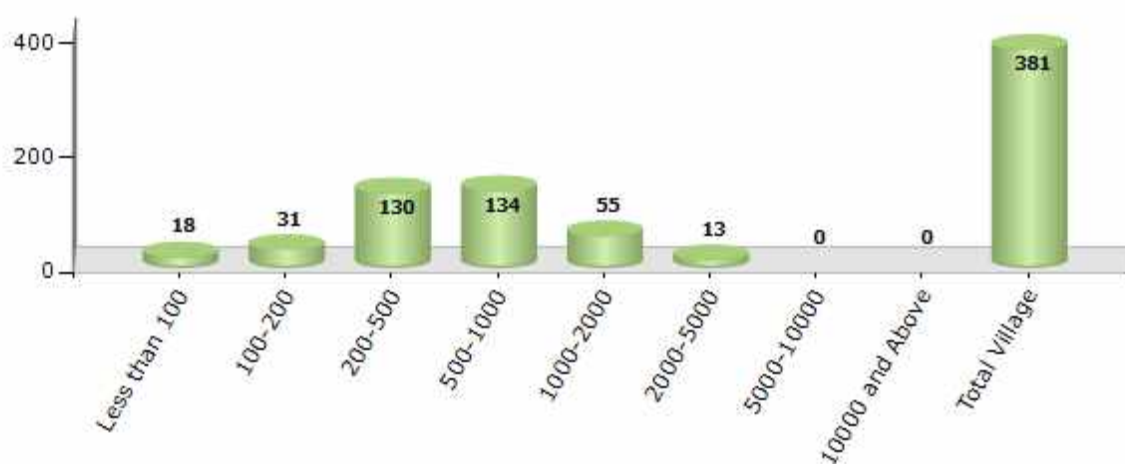
Contd....

Demographic

Number of Villages by Population Size - 2011

Less than 100	100-200	200-500	500-1000	1000-2000	2000-5000	5000-10000	10000 and Above	Total Village
18	31	130	134	55	13	0	0	381

Number of Villages by Population Size - 2011



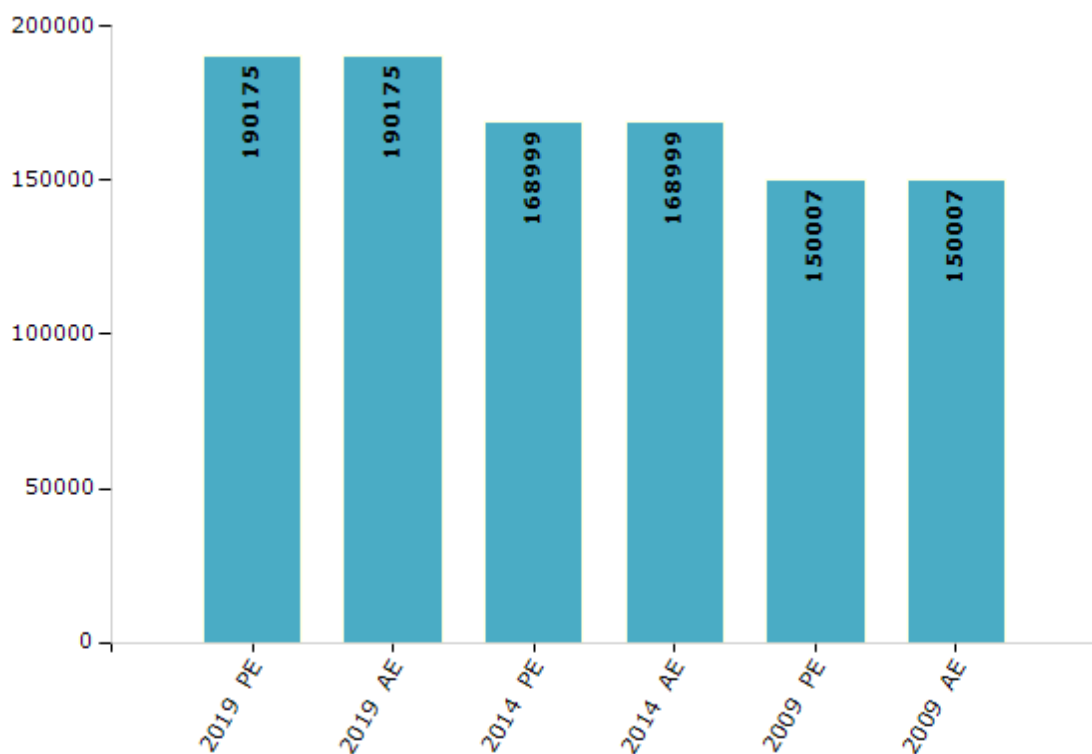
Electoral Features

Electors by Male & Female

Year	Male	Female	Others	Total
2019 PE	95678	94488	9	190175
2019 AE	95678	94488	9	190175
2014 PE	86158	82837	4	168999
2014 AE	86158	82837	4	168999
2009 PE	76043	73964	-	150007
2009 AE	76043	73964	-	150007
2004 PE	-	-	-	-
2004 AE	-	-	-	-
2000 AE	-	-	-	-
1999 PE	-	-	-	-
1995 AE	-	-	-	-

Year	Male	Female	Others	Total
1990 AE	-	-	-	-
1985 AE	-	-	-	-
1980 AE	-	-	-	-
1977 AE	-	-	-	-
1974 AE	-	-	-	-
1971 AE	-	-	-	-
1967 AE	-	-	-	-
1961 AE	-	-	-	-
1957 AE	-	-	-	-
1952 AE	-	-	-	-

Number of Electors



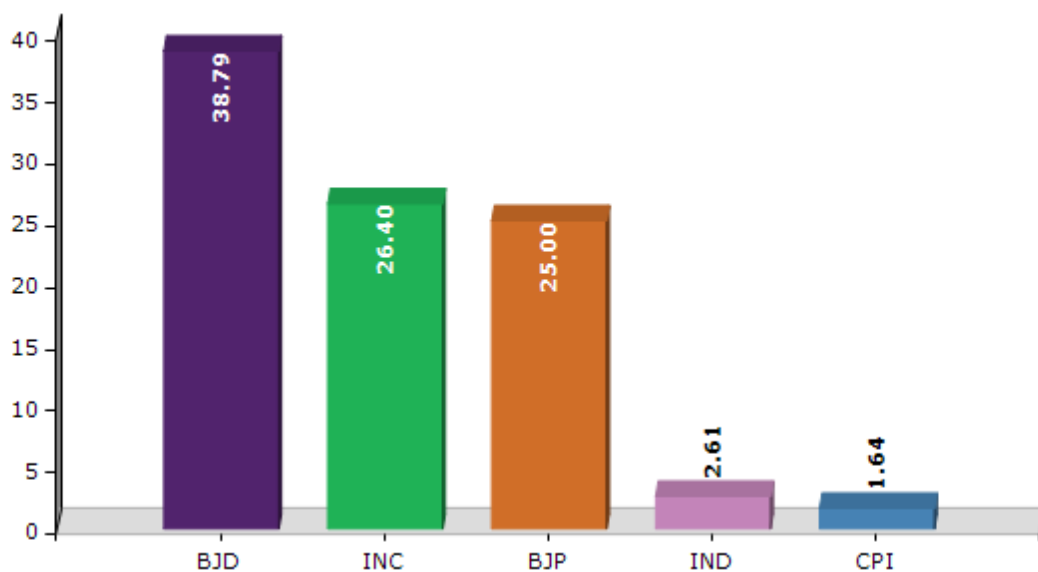
Note : AE : Assembly Election, PE : Assembly Segment of Parliamentary Election

Historical Summary Election Results

Summary Result of Assembly Election - 2014

Candidate Name	Party	Votes	Votes %
Ganeswar Patra	BJD	52694	38.79
Jaminikanta Naik	INC	35860	26.4
Brundaban Das	BJP	33962	25
Bikash Chandra Sethi	IND	3542	2.61
Sarat Chandra Mukhi	CPI	2228	1.64
Harish Chandra Behera	AITC	1463	1.08
Debanarayan Patra	IND	1058	0.78
Radhashyam Patra	RAIM	1010	0.74
Moheswar Sethi	BSP	748	0.55
Rabindra Nath Sethi	AAP	738	0.54
Banalata Behera	OJM	585	0.43
Basudev Behera	SKD	403	0.3
	NOTA	1565	1.15

Votes Percentage of Top Parties - 2014



Polling Station Level Election Results

Number and Name of Polling Stations (PS) (2019 AE)

Number of Polling Stations	Name of Polling Stations	Number of Polling Stations	Name of Polling Stations
1	Kanimahuli	22	Singatia
2	Bhandarikula	23	Gendagadiabelapala
3	Patarapada	24	Ambadali
4	Paunsia	25	Kuladiha
5	Sakua	26	Baidapur
6	Kauchi	27	Dantuni
7	Banatalapada	28	Guhadihi
8	Sialighati	29	Suhagapura
9	Haripur	30	Gajadihi
10	Haripur	31	Badasahi(B)
11	Jamuna	32	Badasahi-3
12	Pratap Pur	33	Badasahi(A)
13	Barapada	34	Kainsali
14	Bathudibandh	35	Barudihi
15	Chhelia-B	36	Belapal
16	Dhanapata	37	Khuntapal
17	Madhapur	38	Talapada
18	Arapata	39	Marakundi
19	Kuchilapada	40	Talapada
20	Singatia	41	Patapur
21	Balabhadrapur	42	Kuliana

Contd....

Polling Station Level Election Results

Polling Station-wise Votes Secured by Overall Top Five Parties in Badasahi Assembly in Assembly Election (AE) under Balasore Parliamentary Constituency in Odisha (2019)

Number of Polling Station	Winner - Sanatan Bijuli (BJP)	Runner-up - Brundaban Das (BJD)	3rd - Devyani Behera (INC)	4th - Sanjay Kumar Behera (BSP)	5th - Bhima Charan Patra (IND)	NOTA	Other	Total Votes Secured
36	451	416	52	19	0	6	8	952
37	407	139	121	13	2	11	10	703
38	250	242	30	6	3	6	4	541
39	196	285	26	33	2	5	6	553
40	155	154	33	1	3	4	1	351
41	214	140	24	3	2	5	4	392
42	198	325	96	1	1	3	10	634
43	112	254	15	2	2	2	6	393
44	439	207	85	30	2	4	2	769
45	154	125	50	5	2	10	1	347
46	290	516	47	4	1	18	10	886
47	311	141	103	8	1	11	11	586
48	298	192	54	13	3	12	15	587
49	320	255	108	16	3	13	20	735
50	136	85	86	8	1	3	3	322
51	403	240	220	26	4	8	8	909
52	281	247	86	18	0	1	1	634
53	334	350	132	53	13	17	22	921
54	163	153	27	1	0	0	2	346
55	305	292	99	1	2	2	7	708
56	394	220	79	1	2	11	10	717
57	221	204	148	6	4	3	6	592
58	314	112	37	2	0	2	2	469
59	244	287	164	13	8	45	27	788
60	273	172	66	1	2	7	4	525
61	232	140	75	1	1	1	3	453
62	353	139	58	4	2	8	14	578
63	377	388	82	6	3	7	6	869
64	332	168	66	7	1	8	6	588
65	387	269	68	4	5	15	7	755
66	288	303	193	10	7	21	14	836
67	45	183	90	3	3	10	13	347
68	250	152	85	3	0	7	3	500
69	301	317	83	2	5	21	10	739
70	316	257	74	2	2	11	7	669

Contd....

Polling Station Level Election Results

Winner, Runner-up and 3rd Party Position & Winning Margin According to Polling Stations in Badasahi Assembly in Assembly Election (AE) under Balasore Parliamentary Constituency in Odisha (2019)

Polling Station Number	Winner Party	Winner Votes (%)	Runner-up Party	Runner-up Votes (%)	Winning Margin Votes (%)	Third Party	Third Party Votes (%)	Other Votes (%)
71	BJP	336 (56.76)	BJD	181 (30.57)	155 (26.19)	INC	63 (10.64)	12 (2.03)
72	BJP	367 (64.5)	BJD	152 (26.71)	215 (37.79)	INC	29 (5.1)	21 (3.69)
73	BJP	437 (54.69)	BJD	287 (35.92)	150 (18.77)	INC	43 (5.38)	32 (4.01)
74	BJP	509 (54.79)	BJD	324 (34.88)	185 (19.91)	INC	63 (6.78)	33 (3.55)
75	BJP	510 (52.52)	BJD	332 (34.19)	178 (18.33)	INC	90 (9.27)	39 (4.02)
76	BJP	300 (50.51)	BJD	220 (37.04)	80 (13.47)	INC	55 (9.26)	19 (3.2)
77	BJP	401 (62.27)	BJD	157 (24.38)	244 (37.89)	INC	39 (6.06)	47 (7.3)
78	BJP	439 (51.05)	BJD	332 (38.6)	107 (12.45)	INC	70 (8.14)	19 (2.21)
79	BJP	378 (49.54)	BJD	276 (36.17)	102 (13.37)	INC	75 (9.83)	34 (4.46)
80	BJD	269 (54.02)	BJP	162 (32.53)	107 (21.49)	INC	51 (10.24)	16 (3.21)
81	BJP	368 (54.36)	BJD	229 (33.83)	139 (20.53)	INC	66 (9.75)	14 (2.07)
82	BJP	258 (47.43)	BJD	237 (43.57)	21 (3.86)	INC	41 (7.54)	8 (1.47)
83	BJP	205 (46.38)	BJD	176 (39.82)	29 (6.56)	INC	32 (7.24)	29 (6.56)
84	BJP	163 (50)	BJD	127 (38.96)	36 (11.04)	INC	27 (8.28)	9 (2.76)
85	BJP	203 (49.75)	BJD	176 (43.14)	27 (6.61)	INC	18 (4.41)	11 (2.7)
86	BJP	443 (49.89)	BJD	382 (43.02)	61 (6.87)	INC	42 (4.73)	21 (2.36)
87	BJP	268 (58.52)	BJD	166 (36.24)	102 (22.28)	INC	19 (4.15)	5 (1.09)
88	BJP	356 (51.3)	BJD	237 (34.15)	119 (17.15)	INC	51 (7.35)	50 (7.2)
89	BJP	288 (53.04)	BJD	190 (34.99)	98 (18.05)	INC	27 (4.97)	38 (7)
90	BJP	256 (61.1)	BJD	146 (34.84)	110 (26.26)	INC	8 (1.91)	9 (2.15)
91	BJP	240 (51.39)	BJD	139 (29.76)	101 (21.63)	INC	60 (12.85)	28 (6)
92	BJP	245 (55.43)	BJD	117 (26.47)	128 (28.96)	INC	56 (12.67)	24 (5.43)
93	BJP	342 (60.75)	BJD	160 (28.42)	182 (32.33)	INC	27 (4.8)	34 (6.04)
94	BJP	359 (65.87)	BJD	137 (25.14)	222 (40.73)	INC	28 (5.14)	21 (3.85)
95	BJP	353 (52.3)	BJD	246 (36.44)	107 (15.86)	INC	51 (7.56)	25 (3.7)
96	BJD	184 (40.17)	BJP	175 (38.21)	9 (1.96)	INC	73 (15.94)	26 (5.68)
97	BJP	397 (48.53)	BJD	304 (37.16)	93 (11.37)	INC	99 (12.1)	18 (2.2)
98	BJP	375 (44.17)	BJD	360 (42.4)	15 (1.77)	INC	87 (10.25)	27 (3.18)
99	BJD	265 (44.46)	BJP	234 (39.26)	31 (5.2)	INC	83 (13.93)	14 (2.35)
100	BJP	286 (51.44)	BJD	180 (32.37)	106 (19.07)	INC	58 (10.43)	32 (5.76)
101	BJD	209 (52.12)	BJP	149 (37.16)	60 (14.96)	INC	36 (8.98)	7 (1.75)
102	BJP	191 (50.4)	BJD	118 (31.13)	73 (19.27)	INC	52 (13.72)	18 (4.75)
103	BJD	468 (53.79)	BJP	379 (43.56)	89 (10.23)	INC	16 (1.84)	7 (0.8)
104	BJD	222 (49.22)	BJP	177 (39.25)	45 (9.97)	INC	27 (5.99)	25 (5.54)
105	BJD	160 (50.31)	BJP	123 (38.68)	37 (11.63)	INC	26 (8.18)	9 (2.83)

Contd....

Socio-Economic Amenities - Rural

Access to Education Facilities

Particulars	Number of Villages (% of Population)				
	Available	Not Available	If Not Available (Distance of Nearest Facility)		
			A	B	C
Govt. Primary School	295 (92)	86 (8)	80 (8)	3 (0)	0 (0)
Private Primary School	66 (34)	315 (66)	0 (0)	0 (0)	0 (0)
Govt. Middle School	145 (58)	236 (42)	99 (20)	131 (22)	5 (1)
Private Middle School	63 (34)	318 (66)	0 (0)	0 (0)	0 (0)
Govt. Secondary School	34 (17)	347 (83)	231 (49)	53 (10)	0 (0)
Private Secondary School	61 (32)	320 (68)	30 (6)	5 (1)	0 (0)
Govt. Senior Secondary School	2 (3)	379 (97)	56 (13)	83 (19)	76 (22)
Private Senior Secondary School	3 (2)	378 (98)	43 (10)	79 (22)	39 (9)
Govt. Arts and Science Degree College	2 (3)	379 (97)	46 (12)	123 (29)	60 (14)
Private Arts and Science Degree College	3 (2)	378 (98)	21 (5)	72 (22)	53 (12)
Govt. Engineering College	0 (0)	381 (100)	0 (0)	0 (0)	0 (0)
Private Engineering College	1 (2)	380 (98)	0 (0)	3 (0)	377 (98)
Govt. Medicine College	0 (0)	381 (100)	0 (0)	0 (0)	381 (100)
Private Medicine College	0 (0)	381 (100)	0 (0)	0 (0)	0 (0)
Govt. Management Institute	0 (0)	381 (100)	0 (0)	0 (0)	379 (100)
Private Management Institute	0 (0)	381 (100)	0 (0)	0 (0)	2 (0)
Govt. Polytechnic	0 (0)	381 (100)	0 (0)	0 (0)	209 (56)
Private Polytechnic	0 (0)	381 (100)	0 (0)	2 (0)	0 (0)
Govt. Vocational Training School/ITI	1 (1)	380 (99)	1 (0)	2 (0)	14 (4)
Private Vocational Training School/ITI	5 (4)	376 (96)	41 (11)	91 (22)	67 (16)
Govt. Non Formal Training Centre	0 (0)	381 (100)	0 (0)	0 (0)	192 (52)
Private Non Formal Training Centre	0 (0)	381 (100)	1 (0)	0 (0)	23 (5)
Govt. School For Disabled	0 (0)	381 (100)	0 (0)	1 (0)	205 (55)
Private School For Disabled	0 (0)	381 (100)	0 (0)	0 (0)	5 (1)
Government Others	0 (0)	381 (100)	0 (0)	0 (0)	0 (0)
Private Others	0 (0)	381 (100)	0 (0)	0 (0)	0 (0)

Note : Distance A : Less than 5 km; B : Between 5-10 km; C : 10+ km.; Source : Data Analysis is based on 2011 Census.

DISCLAIMER

The Terms of Use and Disclaimer of Datanet India Private Limited (hereinafter referred to as "Datanet") for use of this analysis report of **Badasahi Assembly Constituency (Badasahi Vidhan Sabha)** :-

1. **Assembly Factbook™** is a Registered Trade Mark owned by Datanet.
2. All the maps are sketched and graphical representation only and have not been drawn to the scale and also not to represent the actual geographical area or boundary of the unit.
3. The data for the aforesaid analysis is based on authentic sources and has been culled from the various publications of Census, CSO and NSSO for district and block level data, various central and state government departments, Central & State Elections Commissions and the concerned Returning Officers' releases, Electoral Rolls, Election results and allied publications, internal assessment, surveys, estimates and analysis. Therefore, certain adjustment of data at micro level may have been done to arrive closer to the macro data.
4. Data have been provided on an "As Is" and "As AVAILABLE" basis
5. The colours shown in the maps or diagram and charts of a particular party, alliance or AC are indicative and do not represent them.
6. This publication which includes maps, sheets, graphs and data would be the property under copyright of Datanet only. The user may use these for its internal study, analysis and research purposes. It's public display, re-selling or any commercial uses by the user are not allowed.
7. Datanet has taken due care and caution in compilation and processing of data and allied information, but does not guarantee the accuracy, adequacy or completeness of any information/analysis and will be not responsible for any errors or omissions or for the results obtained from the use of such information/analysis.
8. All the contents for the publication have been culled from various authentic sources and Datanet reasonably believes such sources to be reliable, but does not make any representations, express or implied as to the accuracy or fitness of use of such information. The information or contents of the information/analysis do not constitute advice and should not be relied upon in making (or refraining from making) any decision. Any reliance placed upon the information provided by Datanet is the sole responsibility and strictly at the user's risk.
9. In no event will Datanet be liable for any damages (including, without limitation, damages for loss of business projects, or loss of profits) arising in contract, tort or otherwise from the use of or inability to use any of its contents, or from any action taken (or refrained from being taken) as a result of using the analysis or any of its contents. Datanet its directors, owners, editors, officials, employees, distributor and agents or any associate will not be liable for any errors in the information contained or any consequences arising from the use of the contents of the provided information/analysis.
10. If any provision of these terms and conditions is held invalid or illegal or unenforceable for any reason by any court of competent jurisdiction, such provision shall be severed and the remainder of provisions of the terms and conditions shall continue in full force and effect as if the Term of Use had been executed with the invalid, illegal or unenforceable provision eliminated.
11. If there are any discrepancies in the information provided, please bring it to attention of Datanet for suitable rectification measures.

Buy Online This Complete Book At
Datanet India eBooks Store

www.indiastatpublications.com

or go directly at

[http://www.indiastatpublications.com/
Assembly_factbook/Odisha/Balasore/ Badasahi](http://www.indiastatpublications.com/Assembly_factbook/Odisha/Balasore/Badasahi)

 **indiaSTAT**elections

ISBN : 978-93-5301-871-9



9 789353 018719