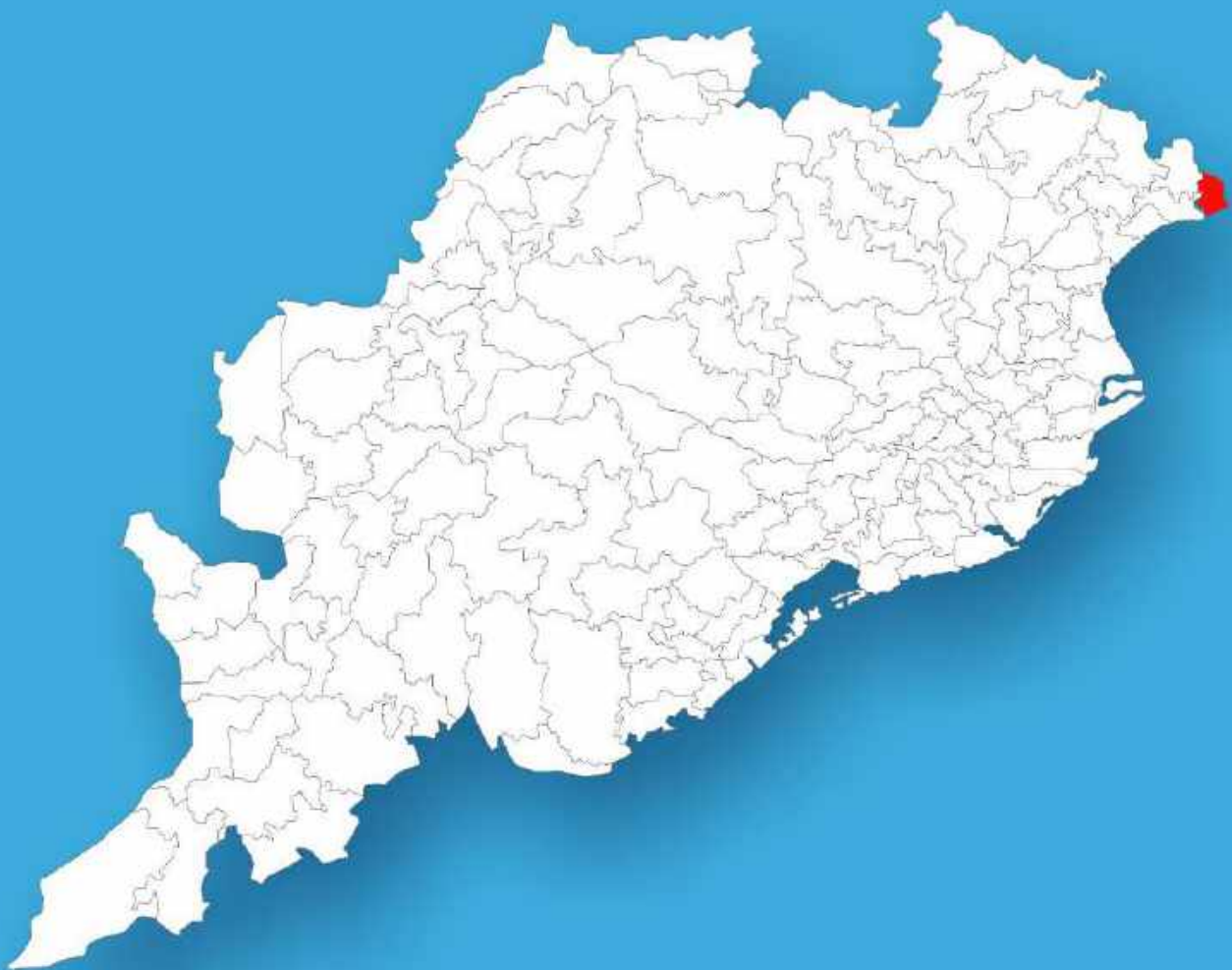




Odisha

Assembly Factbook™

Bhograi Assembly Constituency



Key Electoral Data of Bhograi
Assembly Constituency (Vidhan Sabha)

Odisha

Assembly Factbook™

Bhograi Assembly Constituency



Bhograi Vidhan Sabha

Editor & Director

Dr. R.K. Thukral

Research Editor

Dr. Shafeeq Rahman

Compiled, Researched and Published by Datanet India Pvt. Ltd.

D-100, 1st Floor,

Okhla Industrial Area, Phase-I,
New Delhi- 110020.

Ph.: 91-11- 43580781-84

Email : support@indiastatpublications.com

Website : www.indiastatelections.com

Online Book Store :

www.indiastatpublications.com

Report No. : AFB/OD-036-0125

ISBN : 978-93-5301-882-5

First Edition : January, 2018

Eighth Updated Edition : January, 2025

Price : Rs. 11500/-

US\$ 310

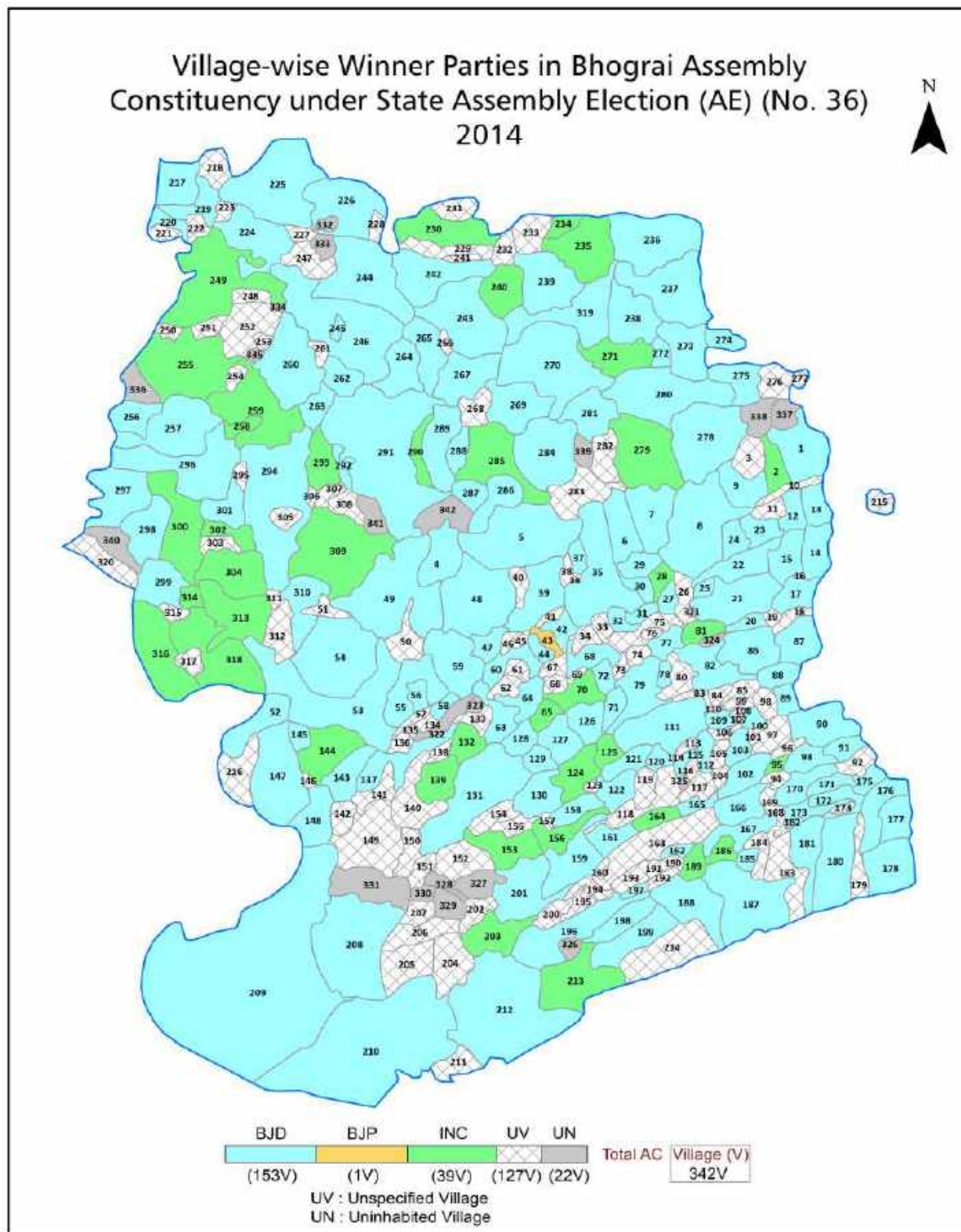
© Datanet India Pvt. Ltd.

All rights reserved. No part of this book may be reproduced, stored in a retrieval system or transmitted in any form or by any means, mechanical photocopying, photographing, scanning, recording or otherwise without the prior written permission of the publisher. Please refer to Disclaimer at page no. 232 for the use of this publication.

Printed in India

No.	Particulars	Page No.
	Introduction	
1	Assembly Constituency - (Vidhan Sabha) at a Glance Features of Assembly as per Delimitation Commission of India (2008)	1-2
	Location and Political Maps	
2	Location Map Boundaries of Assembly Constituency - (Vidhan Sabha in District Boundaries of Assembly Constituency under Parliamentary Constituency - (Lok Sabha) Village-wise Winner Parties- &\$(!D9ž'&\$(!59ž' 2019-PE, 2019-AE, 2014-PE, 2014-AE, 2009-PE and 2009-AE	3-11
	Administrative Setup (2011)	
3	District Sub-district Towns Villages Inhabited Villages Uninhabited Villages Village Panchayat Intermediate Panchayat	12-28
	Demographics (2011)	
4	Population Households Rural/Urban Population Villages by Population Size Sex Ratio (Total & 0-6 Years) Religious Population Social Population Literacy Rate	29-30
	Electoral Features	
5	Important Dates of Last Elections Held Electors by Gender Service Electors Voters Voters Turnout Polling Stations & Average Number of Electors per Polling Station Electors by Age Group Present Elected Representatives	31-36
	Historical Summary Election Results	
6	Vote Share of Major Parties Winning Margin (Number & Percentage) Polarity of Parties Summary Result of Assembly Segment of Parliamentary Elections 2024, 2019, 2014, 2009, 2004 and 1999 Summary Result of Assembly Elections 2024, 2019, 2014, 2009, 2004, 2000, 1995, 1990, 1985, 1980, 1977, 1974, 1971, 1967, 1961, 1957 and 1952	37-61
	Polling Station Level Election Results	
7	Name and Number of Polling Station 2024-PE, 2024-AE, 2019-PE, 2019-AE, 2014-PE, 2014-AE, 2009-PE and 2009-AE Polling Station-wise Electors, Voters & Voters Turnout 2024-PE, 2024-AE, 2019-PE, 2019-AE, 2014-PE, 2014-AE, 2009-PE and 2009-AE Polling Station wise Elections Results 2024-PE, 2024-AE, 2019-PE, 2019-AE, 2014-PE, 2014-AE, 2009-PE and 2009-AE	62-211
	Share of Assembly Constituency	
8	Share of Assembly Constituency - (Vidhan Sabha) in State, District and Parliamentary Constituency - (Lok Sabha)	212
	Socio-Economic Amenities (2011)	
9	Access to Administrative Units Agricultural, Manufacturing and Industrial Commodities Demographic Indicators Education Health & Manpower Drinking Water Supply Sanitation Entertainment and Recreations Infrastructure Power Food Allocation Distribution and Marketing of Agriculture Commodities Infrastructure Transport and Road Infrastructure Communication Banking and Financial Services Land Use Irrigation Source	214-228
10	Abbreviation & Sources	229-230
11	Disclaimer	232

Location & Political Map



Administrative Setup

List of Village Panchayat & Intermediate Panchayat (Block) Name - 2011

Village Name	Village Panchayat Name	Intermediate Panchayat Name
Admirigi	Nimatpur	Bhograi
Agarda	Gunasartha	Bhograi
Akendi	Barabatia	Bhograi
Alalbasan	Guneibasana	Bhograi
Alalbindha	Sultanpur	Bhograi
Alampur	Kakhada	Bhograi
Ambachua	Huguli	Bhograi
Amidhangaria	Balim	Bhograi
Analia	Analia	Bhograi
Anantapur	Dehurda	Bhograi
Andharibalibadha	Tukurihajira	Bhograi
Andhia	Bhograi	Bhograi
Antaroi	Balim	Bhograi
Arangabad	Kasabakamarda	Bhograi
Arangapantei	Rasalpur	Bhograi
Aruhabarti No-1	Kharidpipal	Bhograi
Aruhabarti No-2	Kharidpipal	Bhograi
Aruhpal	Sankhari	Bhograi
Badabasuli	Guneibasana	Bhograi
Badajaleswarpur	Dehurda	Bhograi
Badakhanpur	Asti	Baliapal
Badamandaruni	Nahara	Bhograi
Badhia	Kusuda	Bhograi
Bagar	Barabatia	Bhograi
Bagda	Dehunda	Bhograi
Baghrukhi	Sultanpur	Bhograi
Bahabalpur	Barabatia	Bhograi
Bahalia	Kakhada	Bhograi
Baharda	Kasabakamarda	Bhograi

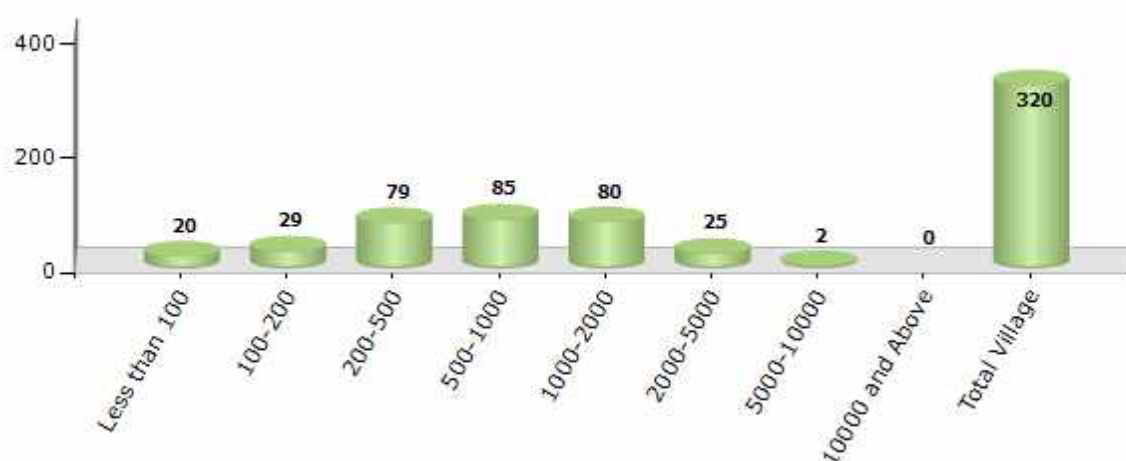
Contd....

Demographic

Number of Villages by Population Size - 2011

Less than 100	100-200	200-500	500-1000	1000-2000	2000-5000	5000-10000	10000 and Above	Total Village
20	29	79	85	80	25	2	0	320

Number of Villages by Population Size - 2011



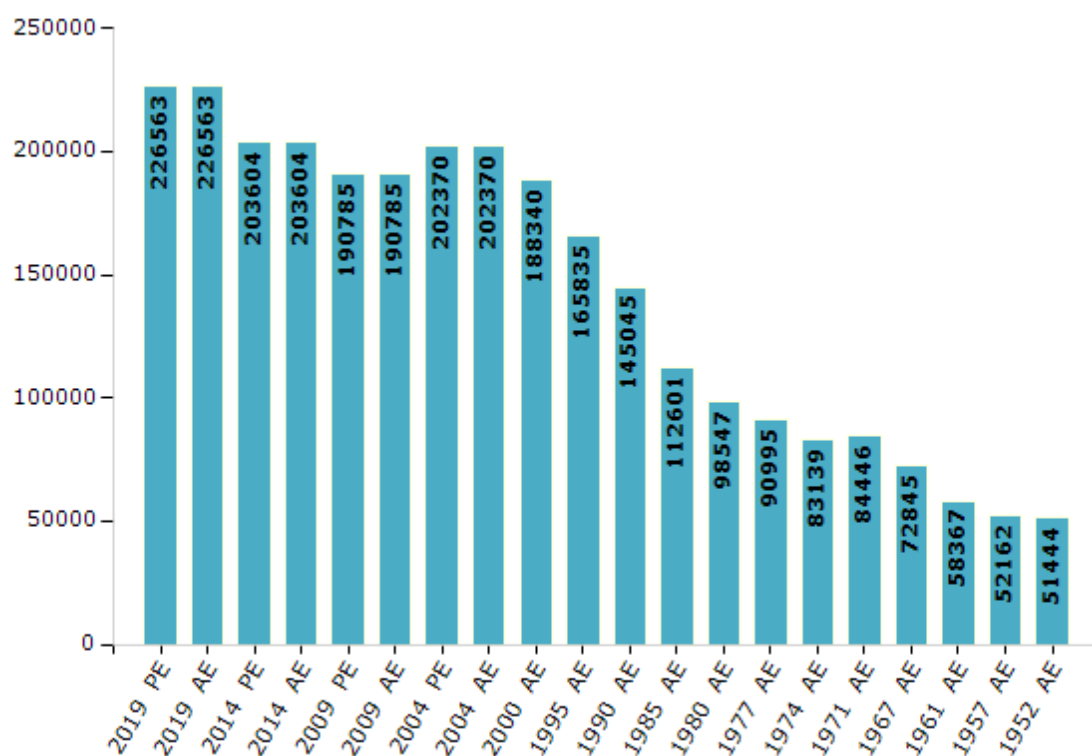
Electoral Features

Electors by Male & Female

Year	Male	Female	Others	Total
2019 PE	117045	109512	6	226563
2019 AE	117045	109512	6	226563
2014 PE	106387	97214	3	203604
2014 AE	106387	97214	3	203604
2009 PE	98986	91799	-	190785
2009 AE	98986	91799	-	190785
2004 PE	103551	98819	-	202370
2004 AE	103551	98819	-	202370
2000 AE	95676	92664	-	188340
1999 PE	-	-	-	-
1995 AE	86718	79117	-	165835

Year	Male	Female	Others	Total
1990 AE	78429	66616	-	145045
1985 AE	58637	53964	-	112601
1980 AE	51798	46749	-	98547
1977 AE	47407	43588	-	90995
1974 AE	43287	39852	-	83139
1971 AE	44465	39981	-	84446
1967 AE	72845	0	-	72845
1961 AE	58367	0	-	58367
1957 AE	52162	0	-	52162
1952 AE	-	-	-	51444

Number of Electors



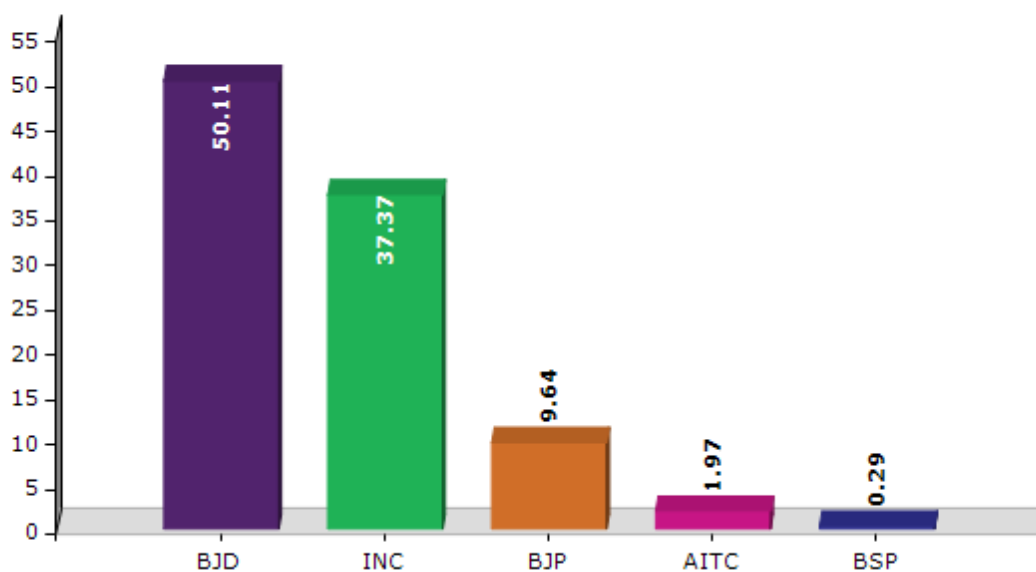
Note : AE : Assembly Election, PE : Assembly Segment of Parliamentary Election

Historical Summary Election Results

Summary Result of Assembly Election - 2014

Candidate Name	Party	Votes	Votes %
Ananta Das	BJD	76761	50.11
Satyashib Das	INC	57249	37.37
Paresh Chandra Nayak	BJP	14772	9.64
Ashis Kumar Das	AITC	3015	1.97
Kartick Chandra Behera	BSP	446	0.29
Raghunath Patra	AAP	403	0.26
	NOTA	531	0.35

Votes Percentage of Top Parties - 2014



Polling Station Level Election Results

Number and Name of Polling Stations (PS) (2019 AE)

Number of Polling Stations	Name of Polling Stations	Number of Polling Stations	Name of Polling Stations
1	Antorai	22	Karihanda
2	Budhakusumi	23	Karihanda
3	Kuruthia	24	Dahunada
4	Balim	25	Baunshadiha
5	Balim	26	K. Kamarda
6	Khayerda	27	Sahebanagar Patana
7	Khayerda	28	Kantabani
8	Ranigoda	29	Kamarda
9	Ranigoda	30	Kamarda
10	Pathuria	31	Kanhupur
11	Belada	32	Nahara
12	Sianroi	33	Amidhanagadia
13	Upalat	34	Nahara
14	Purbaanalia	35	Badamandaruni
15	Dubasahi	36	Badamandaruni
16	Priyabag	37	Durpal
17	Gunasartha	38	Durpal
18	Mahagab	39	Kiarrda
19	Agardda	40	Bilabarabatia
20	Kalyanapur	41	Putina
21	Bagada	42	Putina

Contd....

Polling Station Level Election Results

Polling Station-wise Votes Secured by Overall Top Five Parties in Bhograi Assembly in Assembly Election (AE) under Balasore Parliamentary Constituency in Odisha (2019)

Number of Polling Station	Winner - Ananta Das (BJD)	Runner-up - Satya Shiba Das (INC)	3rd - Anshuman Mohanty (BJP)	4th - Nalini Kumar Jena (BSP)	5th - Sk Salim Alli (AITC)	NOTA	Other	Total Votes Secured
36	276	295	93	1	2	3	3	673
37	315	168	106	2	1	2	2	596
38	221	180	117	0	0	0	0	518
39	230	154	35	0	1	2	0	422
40	139	92	20	0	0	0	0	251
41	380	248	172	1	1	3	4	809
42	324	202	130	0	2	0	7	665
43	267	257	98	3	1	2	4	632
44	219	317	83	0	4	2	0	625
45	290	394	131	2	1	5	4	827
46	292	248	104	3	2	2	6	657
47	376	266	122	2	0	2	2	770
48	284	89	43	1	0	1	3	421
49	272	185	115	2	1	1	0	576
50	420	422	85	0	0	2	2	931
51	322	160	47	0	1	0	2	532
52	283	288	250	4	0	5	1	831
53	120	168	228	0	1	2	1	520
54	225	30	102	2	1	0	0	360
55	290	225	125	0	0	2	1	643
56	447	373	100	4	3	3	1	931
57	487	200	189	1	3	0	4	884
58	162	163	58	1	0	1	1	386
59	239	225	100	1	2	4	0	571
60	322	399	200	6	3	3	19	952
61	107	96	83	1	0	4	0	291
62	209	233	55	0	0	2	3	502
63	109	127	62	2	0	0	0	300
64	199	188	71	0	1	0	0	459
65	399	390	109	4	0	2	2	906
66	179	140	32	1	0	0	3	355
67	306	228	54	4	1	3	2	598
68	180	246	78	0	0	1	0	505
69	287	263	69	2	0	5	3	629
70	418	310	78	2	1	1	3	813

Contd....

Polling Station Level Election Results

Winner, Runner-up and 3rd Party Position & Winning Margin According to Polling Stations in Bhograi Assembly in Assembly Election (AE) under Balasore Parliamentary Constituency in Odisha (2019)

Polling Station Number	Winner Party	Winner Votes (%)	Runner-up Party	Runner-up Votes (%)	Winning Margin Votes (%)	Third Party	Third Party Votes (%)	Other Votes (%)
71	INC	181 (57.46)	BJD	114 (36.19)	67 (21.27)	BJP	19 (6.03)	1 (0.32)
72	INC	404 (47.42)	BJD	363 (42.61)	41 (4.81)	BJP	81 (9.51)	4 (0.47)
73	BJD	174 (56.49)	INC	111 (36.04)	63 (20.45)	BJP	20 (6.49)	3 (0.97)
74	BJP	147 (37.03)	BJD	132 (33.25)	15 (3.78)	INC	112 (28.21)	6 (1.51)
75	INC	286 (40.74)	BJD	248 (35.33)	38 (5.41)	BJP	156 (22.22)	12 (1.71)
76	BJD	166 (43.01)	INC	160 (41.45)	6 (1.56)	BJP	58 (15.03)	2 (0.52)
77	INC	298 (33.86)	BJD	295 (33.52)	3 (0.34)	BJP	285 (32.39)	2 (0.23)
78	BJD	368 (54.2)	BJP	179 (26.36)	189 (27.84)	INC	126 (18.56)	6 (0.88)
79	BJD	341 (46.39)	BJP	241 (32.79)	100 (13.6)	INC	132 (17.96)	21 (2.86)
80	INC	219 (44.42)	BJD	180 (36.51)	39 (7.91)	BJP	83 (16.84)	11 (2.23)
81	BJD	288 (53.23)	INC	167 (30.87)	121 (22.36)	BJP	65 (12.01)	21 (3.88)
82	INC	161 (46)	BJD	154 (44)	7 (2)	BJP	30 (8.57)	5 (1.43)
83	INC	267 (42.93)	BJD	203 (32.64)	64 (10.29)	BJP	143 (22.99)	9 (1.45)
84	BJD	223 (51.86)	BJP	107 (24.88)	116 (26.98)	INC	97 (22.56)	3 (0.7)
85	INC	286 (53.06)	BJD	143 (26.53)	143 (26.53)	BJP	107 (19.85)	3 (0.56)
86	INC	374 (49.34)	BJD	307 (40.5)	67 (8.84)	BJP	70 (9.23)	7 (0.92)
87	INC	358 (55.16)	BJD	259 (39.91)	99 (15.25)	BJP	9 (1.39)	23 (3.54)
88	BJD	287 (46.67)	INC	274 (44.55)	13 (2.12)	BJP	50 (8.13)	4 (0.65)
89	BJD	397 (46.71)	INC	370 (43.53)	27 (3.18)	BJP	71 (8.35)	12 (1.41)
90	INC	357 (46.91)	BJD	303 (39.82)	54 (7.09)	BJP	89 (11.7)	12 (1.58)
91	INC	361 (52.02)	BJD	251 (36.17)	110 (15.85)	BJP	58 (8.36)	24 (3.46)
92	BJD	107 (51.94)	INC	82 (39.81)	25 (12.13)	BJP	16 (7.77)	1 (0.49)
93	BJD	315 (49.76)	INC	244 (38.55)	71 (11.21)	BJP	61 (9.64)	13 (2.05)
94	BJD	376 (45.41)	INC	300 (36.23)	76 (9.18)	BJP	138 (16.67)	14 (1.69)
95	BJD	408 (43.73)	INC	378 (40.51)	30 (3.22)	BJP	140 (15.01)	7 (0.75)
96	BJD	498 (54.07)	INC	272 (29.53)	226 (24.54)	BJP	143 (15.53)	8 (0.87)
97	BJD	347 (45.12)	INC	302 (39.27)	45 (5.85)	BJP	110 (14.3)	10 (1.3)
98	BJD	278 (47.36)	INC	222 (37.82)	56 (9.54)	BJP	80 (13.63)	7 (1.19)
99	BJD	267 (46.6)	INC	244 (42.58)	23 (4.02)	BJP	58 (10.12)	4 (0.7)
100	INC	254 (48.02)	BJD	152 (28.73)	102 (19.29)	BJP	120 (22.68)	3 (0.57)
101	BJD	292 (56.26)	INC	132 (25.43)	160 (30.83)	BJP	87 (16.76)	8 (1.54)
102	BJD	291 (56.4)	INC	165 (31.98)	126 (24.42)	BJP	58 (11.24)	2 (0.39)
103	INC	354 (45.15)	BJD	296 (37.76)	58 (7.39)	BJP	124 (15.82)	10 (1.28)
104	INC	291 (53.1)	BJD	193 (35.22)	98 (17.88)	BJP	62 (11.31)	2 (0.36)
105	INC	155 (46.27)	BJD	138 (41.19)	17 (5.08)	BJP	39 (11.64)	3 (0.9)

Contd....

Socio-Economic Amenities - Rural

Access to Education Facilities

Particulars	Number of Villages (% of Population)				
	Available	Not Available	If Not Available (Distance of Nearest Facility)		
			A	B	C
Govt. Primary School	273 (97)	47 (3)	43 (3)	3 (0)	1 (0)
Private Primary School	12 (6)	308 (94)	0 (0)	0 (0)	0 (0)
Govt. Middle School	186 (81)	134 (19)	70 (10)	62 (9)	2 (0)
Private Middle School	5 (3)	315 (97)	0 (0)	0 (0)	0 (0)
Govt. Secondary School	72 (42)	248 (58)	207 (49)	38 (8)	0 (0)
Private Secondary School	4 (1)	316 (99)	3 (1)	0 (0)	0 (0)
Govt. Senior Secondary School	8 (7)	312 (93)	38 (11)	81 (29)	166 (44)
Private Senior Secondary School	2 (1)	318 (99)	4 (2)	16 (6)	6 (2)
Govt. Arts and Science Degree College	8 (7)	312 (93)	44 (12)	88 (28)	80 (25)
Private Arts and Science Degree College	1 (0)	319 (100)	55 (16)	30 (8)	14 (3)
Govt. Engineering College	0 (0)	320 (100)	0 (0)	0 (0)	0 (0)
Private Engineering College	0 (0)	320 (100)	0 (0)	5 (4)	315 (96)
Govt. Medicine College	0 (0)	320 (100)	0 (0)	0 (0)	320 (100)
Private Medicine College	0 (0)	320 (100)	0 (0)	0 (0)	0 (0)
Govt. Management Institute	0 (0)	320 (100)	0 (0)	0 (0)	0 (0)
Private Management Institute	0 (0)	320 (100)	0 (0)	0 (0)	320 (100)
Govt. Polytechnic	0 (0)	320 (100)	0 (0)	1 (1)	77 (29)
Private Polytechnic	1 (0)	319 (100)	0 (0)	1 (0)	52 (19)
Govt. Vocational Training School/ITI	0 (0)	320 (100)	7 (2)	12 (6)	70 (22)
Private Vocational Training School/ITI	0 (0)	320 (100)	18 (8)	70 (18)	56 (20)
Govt. Non Formal Training Centre	0 (0)	320 (100)	0 (0)	2 (1)	84 (28)
Private Non Formal Training Centre	0 (0)	320 (100)	0 (0)	0 (0)	0 (0)
Govt. School For Disabled	0 (0)	320 (100)	0 (0)	0 (0)	141 (50)
Private School For Disabled	0 (0)	320 (100)	0 (0)	0 (0)	2 (1)
Government Others	1 (1)	319 (99)	0 (0)	0 (0)	0 (0)
Private Others	2 (0)	318 (100)	0 (0)	0 (0)	0 (0)

Note : Distance A : Less than 5 km; B : Between 5-10 km; C : 10+ km.; Source : Data Analysis is based on 2011 Census.

DISCLAIMER

The Terms of Use and Disclaimer of Datanet India Private Limited (hereinafter referred to as "Datanet") for use of this analysis report of **Bhograi Assembly Constituency (Bhograi Vidhan Sabha)** :-

1. **Assembly Factbook™** is a Registered Trade Mark owned by Datanet.
2. All the maps are sketched and graphical representation only and have not been drawn to the scale and also not to represent the actual geographical area or boundary of the unit.
3. The data for the aforesaid analysis is based on authentic sources and has been culled from the various publications of Census, CSO and NSSO for district and block level data, various central and state government departments, Central & State Elections Commissions and the concerned Returning Officers' releases, Electoral Rolls, Election results and allied publications, internal assessment, surveys, estimates and analysis. Therefore, certain adjustment of data at micro level may have been done to arrive closer to the macro data.
4. Data have been provided on an "As Is" and "As AVAILABLE" basis
5. The colours shown in the maps or diagram and charts of a particular party, alliance or AC are indicative and do not represent them.
6. This publication which includes maps, sheets, graphs and data would be the property under copyright of Datanet only. The user may use these for its internal study, analysis and research purposes. It's public display, re-selling or any commercial uses by the user are not allowed.
7. Datanet has taken due care and caution in compilation and processing of data and allied information, but does not guarantee the accuracy, adequacy or completeness of any information/analysis and will be not responsible for any errors or omissions or for the results obtained from the use of such information/analysis.
8. All the contents for the publication have been culled from various authentic sources and Datanet reasonably believes such sources to be reliable, but does not make any representations, express or implied as to the accuracy or fitness of use of such information. The information or contents of the information/analysis do not constitute advice and should not be relied upon in making (or refraining from making) any decision. Any reliance placed upon the information provided by Datanet is the sole responsibility and strictly at the user's risk.
9. In no event will Datanet be liable for any damages (including, without limitation, damages for loss of business projects, or loss of profits) arising in contract, tort or otherwise from the use of or inability to use any of its contents, or from any action taken (or refrained from being taken) as a result of using the analysis or any of its contents. Datanet its directors, owners, editors, officials, employees, distributor and agents or any associate will not be liable for any errors in the information contained or any consequences arising from the use of the contents of the provided information/analysis.
10. If any provision of these terms and conditions is held invalid or illegal or unenforceable for any reason by any court of competent jurisdiction, such provision shall be severed and the remainder of provisions of the terms and conditions shall continue in full force and effect as if the Term of Use had been executed with the invalid, illegal or unenforceable provision eliminated.
11. If there are any discrepancies in the information provided, please bring it to attention of Datanet for suitable rectification measures.

**Buy Online This Complete Book At
Datanet India eBooks Store**

www.indiastatpublications.com

or go directly at

[http://www.indiastatpublications.com/
Assembly_factbook/Odisha/Balasore/ Bhograi](http://www.indiastatpublications.com/Assembly_factbook/Odisha/Balasore/Bhograi)

 **indiaSTAT**elections

ISBN : 978-93-5301-882-5

