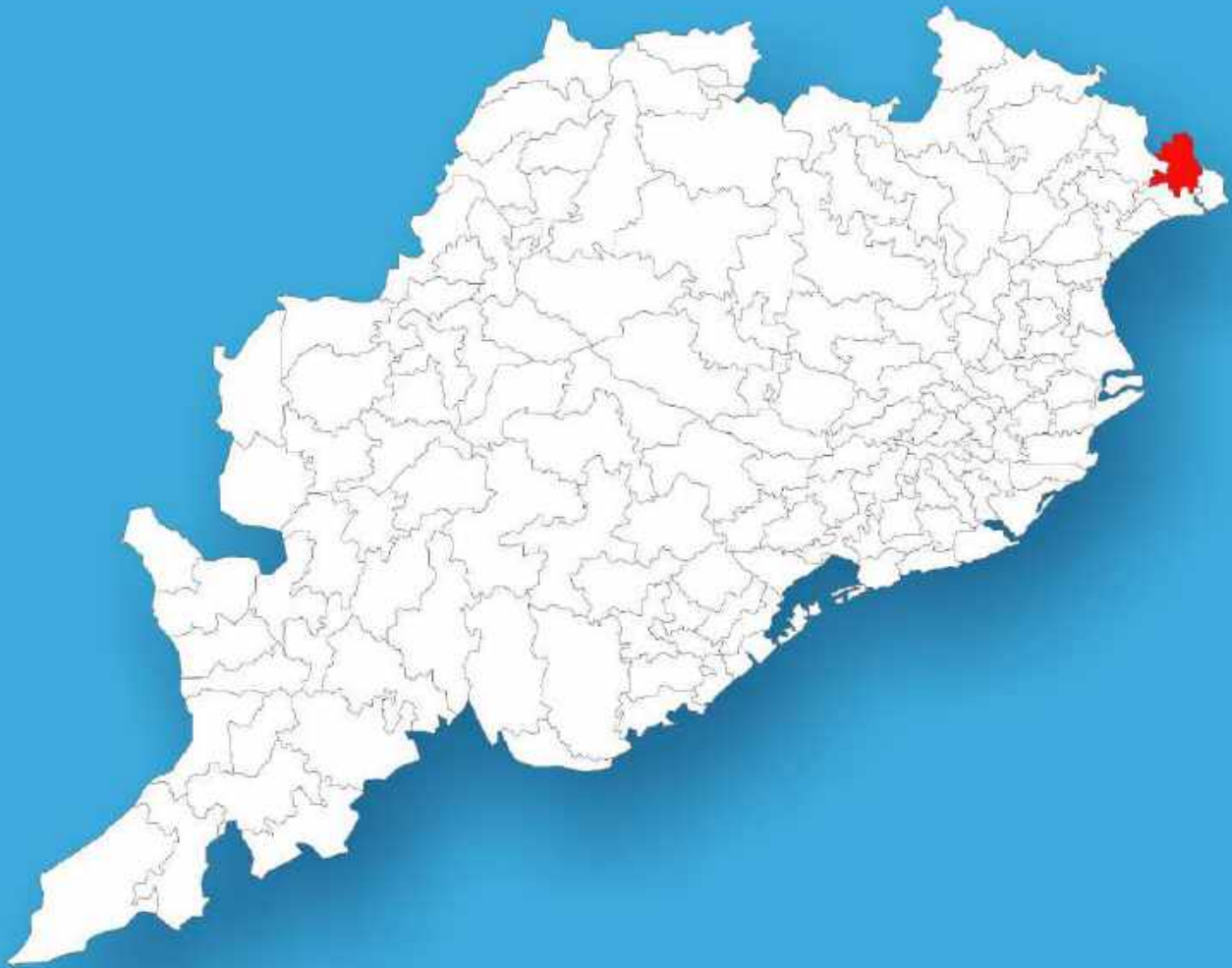




Odisha

Assembly Factbook™

Jaleswar Assembly Constituency



Key Electoral Data of Jaleswar
Assembly Constituency (Vidhan Sabha)

Odisha

Assembly Factbook™

Jaleswar Assembly Constituency



Jaleswar Vidhan Sabha

Editor & Director

Dr. R.K. Thukral

Research Editor

Dr. Shafeeq Rahman

Compiled, Researched and Published by Datanet India Pvt. Ltd.

D-100, 1st Floor,

Okhla Industrial Area, Phase-I,
New Delhi- 110020.

Ph.: 91-11- 43580781-84

Email : support@indiastatpublications.com

Website : www.indiastatelections.com

Online Book Store :

www.indiastatpublications.com

Report No. : AFB/OD-035-0125

ISBN : 978-93-5301-897-9

First Edition : January, 2018

Eighth Updated Edition : January, 2025

Price : Rs. 11500/-

US\$ 310

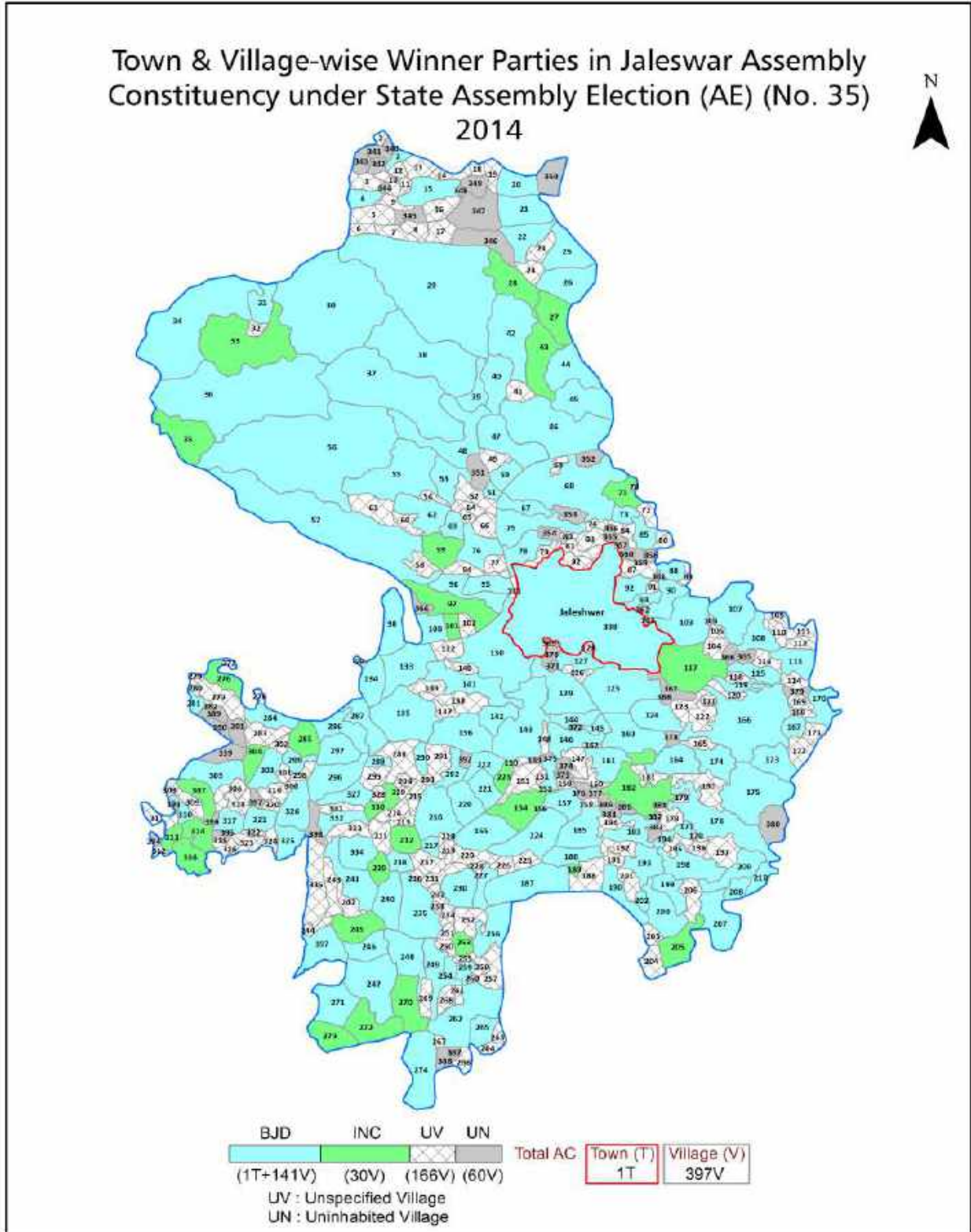
© Datanet India Pvt. Ltd.

All rights reserved. No part of this book may be reproduced, stored in a retrieval system or transmitted in any form or by any means, mechanical photocopying, photographing, scanning, recording or otherwise without the prior written permission of the publisher. Please refer to Disclaimer at page no. 233 for the use of this publication.

Printed in India

No.	Particulars	Page No.
	Introduction	
1	Assembly Constituency - (Vidhan Sabha) at a Glance Features of Assembly as per Delimitation Commission of India (2008)	1-2
	Location and Political Maps	
2	Location Map Boundaries of Assembly Constituency - (Vidhan Sabha in District Boundaries of Assembly Constituency under Parliamentary Constituency - (Lok Sabha) Town & Village-wise Winner Parties- 2024-PE, 2024-AE, 2019-PE, 2019-AE, 2014-PE, 2014-AE, 2009-PE and 2009-AE	3-11
	Administrative Setup (2011)	
3	District Sub-district Towns Villages Inhabited Villages Uninhabited Villages Village Panchayat Intermediate Panchayat	12-29
	Demographics (2011)	
4	Population Households Rural/Urban Population Towns and Villages by Population Size Sex Ratio (Total & 0-6 Years) Religious Population Social Population Literacy Rate	30-31
	Electoral Features	
5	Important Dates of Last Elections Held Electors by Gender Service Electors Voters Voters Turnout Polling Stations & Average Number of Electors per Polling Station Electors by Age Group Present Elected Representatives	32-37
	Historical Summary Election Results	
6	Vote Share of Major Parties Winning Margin (Number & Percentage Polarity of Parties Summary Result of Assembly Segment of Parliamentary Elections 2024, 2019, 2014, 2009, 2004 and 1999 Summary Result of Assembly Elections 2024, 2019, 2014, 2009, 2004, 2000, 1995, 1990, 1985, 1980, 1977, 1974, 1971, 1967, 1961, 1957 and 1952	38-62
	Polling Station Level Election Results	
7	Name and Number of Polling Station 2024-PE, 2024-AE, 2019-PE, 2019-AE, 2014-PE, 2014-AE, 2009-PE and 2009-AE Polling Station-wise Electors, Voters & Voters Turnout 2024-PE, 2024-AE, 2019-PE, 2019-AE, 2014-PE, 2014-AE, 2009-PE and 2009-AE Polling Station wise Elections Results 2024-PE, 2024-AE, 2019-PE, 2019-AE, 2014-PE, 2014-AE, 2009-PE and 2009-AE	63-212
	Share of Assembly Constituency	
8	Share of Assembly Constituency - (Vidhan Sabha) in State, District and Parliamentary Constituency - (Lok Sabha)	213
	Socio-Economic Amenities (2011)	
9	Access to Administrative Units Agricultural, Manufacturing and Industrial Commodities Demographic Indicators Education Health & Manpower Drinking Water Supply Sanitation Entertainment and Recreations Infrastructure Power Food Allocation Distribution and Marketing of Agriculture Commodities Infrastructure Transport and Road Infrastructure Communication Banking and Financial Services Land Use Irrigation Source	215-229
10	Abbreviation & Sources	230-231
11	Disclaimer	233

Location & Political Map



Administrative Setup

List of Village Panchayat & Intermediate Panchayat (Block) Name - 2011

Village Name	Village Panchayat Name	Intermediate Panchayat Name
Achupada(Achuapada)	Putura	Basta
Agarada	Kulida	Basta
Akbarpur	Bartana	Jaleswar
Akendi	Putura	Basta
Akhua	Nachimpur	Jaleswar
Akna	Baiganbadia	Jaleswar
Ambakuruchi	Raghunathpur	Basta
Ambaliatha	Nachimpur	Jaleswar
Ambapunja	Nampo	Jaleswar
Amdiha	Khalina	Jaleswar
Anandapur	Santoshpur	Basta
Arilaga	Netua	Jaleswar
Arjuni	Nachimpur	Jaleswar
Aruha	Aruha	Jaleswar
Asti	Raghunathpur	Basta
Asurdiha	Bartana	Jaleswar
Badacharansarpur	Natakata	Basta
Badacharigan	Natakata	Basta
Bagaldiha	Purusottampur	Basta
Baghamari	Raya Ramachandrapur	Jaleswar
Baghapunji	Nampo	Jaleswar
Bagpanchami	Paunsakuli	Basta
Bahadalpur	Putura	Basta
Bahalagadia	Sardar Bandh	Jaleswar
Baharsaradiha	Chamargan	Jaleswar
Baitpara	Santoshpur	Basta
Bajarsul	Sikharpur	Jaleswar
Balabhadrapur	Khudiamajhisahi	Jaleswar
Balabhadrapur	Srirampur	Jaleswar

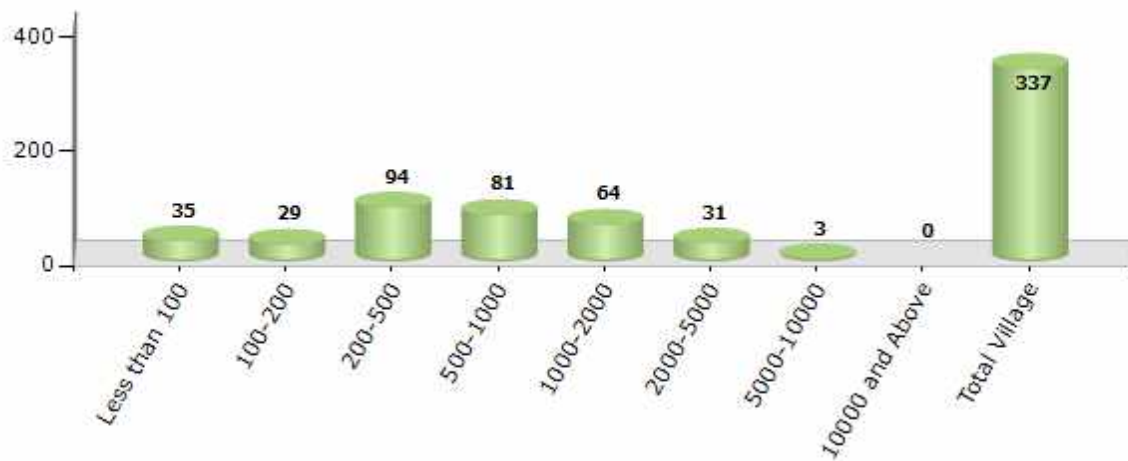
Contd....

Demographic

Number of Villages by Population Size - 2011

Less than 100	100-200	200-500	500-1000	1000-2000	2000-5000	5000-10000	10000 and Above	Total Village
35	29	94	81	64	31	3	0	337

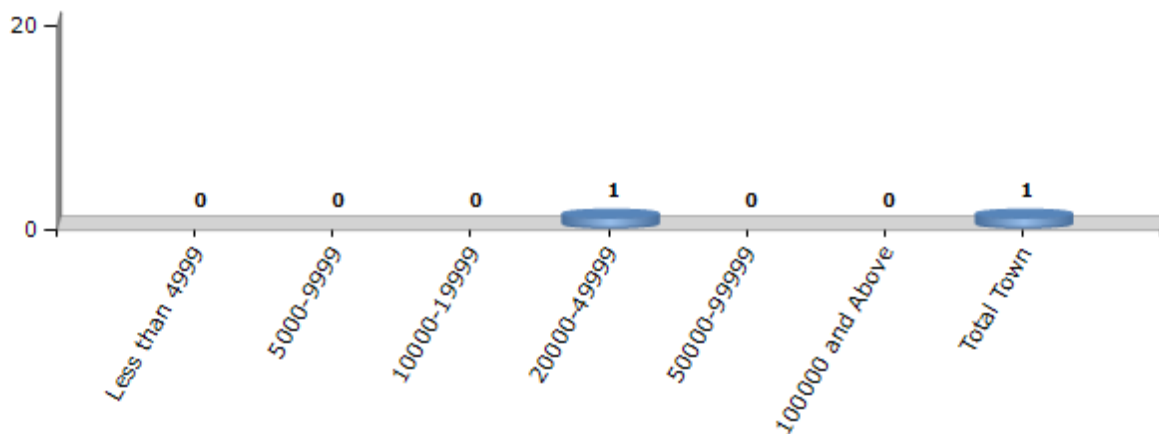
Number of Villages by Population Size - 2011



Number of Towns by Population Size - 2011

Less than 4999	5000-9999	10000-19999	20000-49999	50000-99999	100000 and Above	Total Town
0	0	0	1	0	0	1

Number of Towns by Population Size - 2011

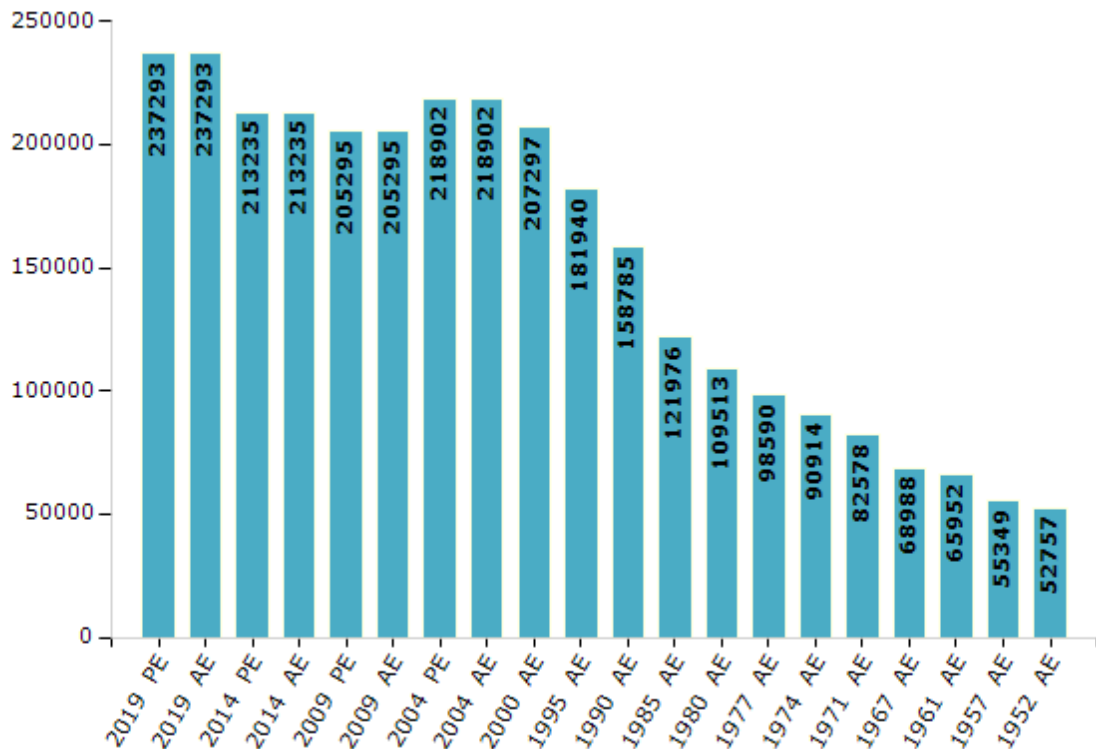


Electoral Features

Electors by Male & Female

Year	Male	Female	Others	Total	Year	Male	Female	Others	Total
2019 PE	121561	115726	6	237293	1990 AE	85080	73705	-	158785
2019 AE	121561	115726	6	237293	1985 AE	63053	58923	-	121976
2014 PE	110321	102912	2	213235	1980 AE	58024	51489	-	109513
2014 AE	110321	102912	2	213235	1977 AE	51588	47002	-	98590
2009 PE	104485	100810	-	205295	1974 AE	47352	43562	-	90914
2009 AE	104485	100810	-	205295	1971 AE	43743	38835	-	82578
2004 PE	111028	107874	-	218902	1967 AE	68988	0	-	68988
2004 AE	111028	107874	-	218902	1961 AE	65952	0	-	65952
2000 AE	104774	102523	-	207297	1957 AE	55349	0	-	55349
1999 PE	-	-	-	-	1952 AE	-	-	-	52757
1995 AE	93864	88076	-	181940					

Number of Electors



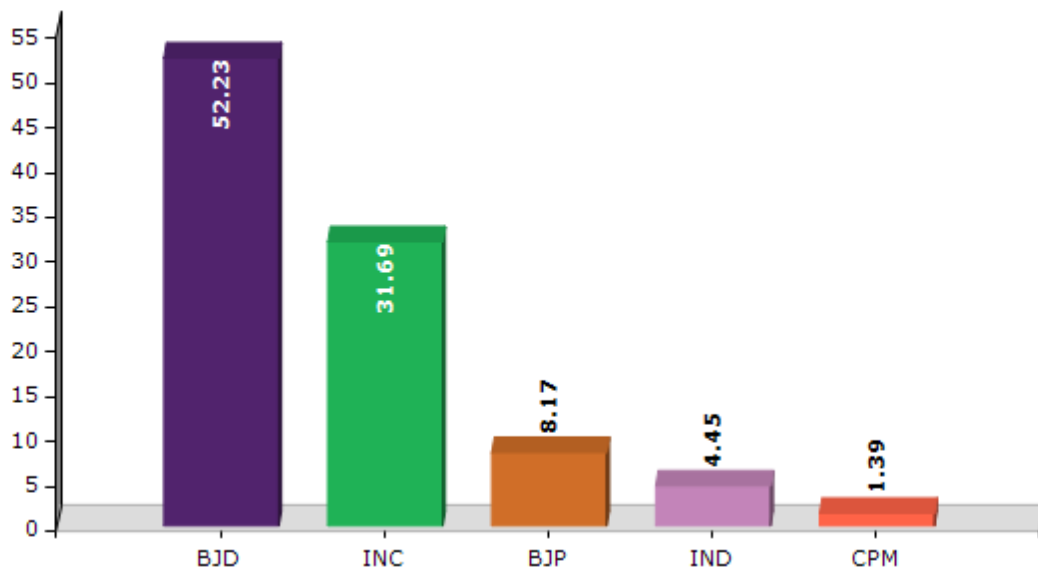
Note : AE : Assembly Election, PE : Assembly Segment of Parliamentary Election

Historical Summary Election Results

Summary Result of Assembly Election - 2014

Candidate Name	Party	Votes	Votes %
Aswini Kumar Patra	BJD	86084	52.23
Debiprasanna Chand	INC	52224	31.69
Arun Kumar Bej	BJP	13465	8.17
Sudarsan Das	IND	7336	4.45
Sisir Kumar Hui	CPM	2285	1.39
Manoj Kumar Sasmal	AITC	913	0.55
Ramakanta Jena	BSP	633	0.38
Brajagopal Raut	SAMO	366	0.22
Gagan Bihari Das Mohapatra	AAP	350	0.21
Subhashis Das	SKD	215	0.13
Santanu Kumar Das	OJM	211	0.13
	NOTA	725	0.44

Votes Percentage of Top Parties - 2014



Polling Station Level Election Results

Number and Name of Polling Stations (PS) (2019 AE)

Number of Polling Stations	Name of Polling Stations	Number of Polling Stations	Name of Polling Stations
1	Chudamanipur	22	Mahuduma
2	Sarddarabandh	23	Kendukhunta
3	Rajnagar	24	Khunta
4	Rajnagar	25	Nuhapada
5	Gopalpur	26	Khuad
6	Makidia	27	Khuad
7	Makidia	28	Uparakundi
8	Bramhapur	29	Asabandh
9	Bramhapur	30	Dudhiasol
10	Kabataghati	31	Bhadua
11	Natabad	32	Hatigarh
12	Rautarapur	33	Dudhiakhali
13	Raibania	34	Gahirabandh
14	Gadabhitar	35	Raibania
15	Gudiapada	36	Khudiamajhi Sahi
16	Begunia	37	Khudiamajhi Sahi
17	Baunshabani	38	Gopalprasad
18	Chandrapur	39	Kuanrapur
19	Ghadighada	40	Totapada
20	Kandara Gadia	41	Munatunia
21	Purunapani	42	Munatunia

Contd....

Polling Station Level Election Results

Polling Station-wise Votes Secured by Overall Top Five Parties in Jaleswar Assembly in Assembly Election (AE) under Balasore Parliamentary Constituency in Odisha (2019)

Number of Polling Station	Winner - Aswini Kumar Patra (BJD)	Runner-up - Jaynarayan Mohanty (BJP)	3rd - Sudarsan Das (INC)	4th - Madhu Sudan Das (IND)	5th - Deepak Kumar Kapudi (AITC)	NOTA	Other	Total Votes Secured
36	447	279	127	4	2	7	3	869
37	217	94	91	1	2	3	2	410
38	469	263	156	5	4	0	4	901
39	350	197	521	1	3	1	6	1079
40	314	185	20	0	3	2	3	527
41	392	142	219	2	3	11	3	772
42	375	207	266	8	4	5	1	866
43	428	124	190	19	5	3	9	778
44	241	109	256	3	2	2	4	617
45	390	250	306	8	3	7	8	972
46	221	80	61	0	2	0	0	364
47	698	138	197	11	1	9	21	1075
48	393	124	254	5	2	21	14	813
49	223	85	112	1	4	3	4	432
50	411	156	62	3	2	1	2	637
51	327	275	252	1	5	7	6	873
52	172	67	105	1	3	4	1	353
53	467	74	95	8	1	0	8	653
54	606	284	160	19	2	5	14	1090
55	224	167	64	1	1	2	3	462
56	509	362	95	13	6	6	12	1003
57	581	220	61	5	3	3	13	886
58	332	156	183	6	2	1	2	682
59	213	84	124	26	1	1	3	452
60	NV	NV	NV	NV	NV	NV	NV	NV
61	242	148	117	8	2	0	3	520
62	120	122	34	0	0	0	0	276
63	491	187	206	3	3	2	2	894
64	243	118	156	0	1	0	2	520
65	349	135	37	3	0	2	2	528
66	402	204	147	1	1	3	0	758
67	281	183	141	5	5	4	5	624
68	316	147	438	32	2	3	4	942
69	288	37	309	11	0	3	3	651
70	177	68	48	0	0	0	0	293

Contd....

Polling Station Level Election Results

Winner, Runner-up and 3rd Party Position & Winning Margin According to Polling Stations in Jaleswar Assembly in Assembly Election (AE) under Balasore Parliamentary Constituency in Odisha (2019)

Polling Station Number	Winner Party	Winner Votes (%)	Runner-up Party	Runner-up Votes (%)	Winning Margin Votes (%)	Third Party	Third Party Votes (%)	Other Votes (%)
71	BJD	261 (62.89)	INC	91 (21.93)	170 (40.96)	BJP	52 (12.53)	11 (2.65)
72	BJD	240 (38.28)	IND (MSD)	162 (25.84)	78 (12.44)	BJP	128 (20.41)	97 (15.47)
73	BJD	424 (43.18)	BJP	399 (40.63)	25 (2.55)	IND (MSD)	80 (8.15)	79 (8.04)
74	BJD	466 (59.44)	INC	222 (28.32)	244 (31.12)	BJP	81 (10.33)	15 (1.91)
75	BJD	231 (47.53)	IND (MSD)	106 (21.81)	125 (25.72)	BJP	102 (20.99)	47 (9.67)
76	NV	NV (NV)	NV	NV (NV)	NV (NV)	NV	NV (NV)	NV (NV)
77	BJD	372 (47.94)	BJP	234 (30.15)	138 (17.79)	IND (MSD)	98 (12.63)	72 (9.28)
78	BJD	429 (51.5)	BJP	237 (28.45)	192 (23.05)	IND (MSD)	109 (13.09)	58 (6.96)
79	BJD	453 (52.31)	BJP	218 (25.17)	235 (27.14)	IND (MSD)	95 (10.97)	100 (11.55)
80	NV	NV (NV)	NV	NV (NV)	NV (NV)	NV	NV (NV)	NV (NV)
81	BJD	388 (55.11)	BJP	239 (33.95)	149 (21.16)	INC	71 (10.09)	6 (0.85)
82	BJD	503 (49.22)	BJP	385 (37.67)	118 (11.55)	INC	112 (10.96)	22 (2.15)
83	BJD	393 (37.39)	INC	290 (27.59)	103 (9.8)	IND (MSD)	178 (16.94)	190 (18.08)
84	BJD	329 (38.75)	BJP	266 (31.33)	63 (7.42)	IND (MSD)	159 (18.73)	95 (11.19)
85	BJD	566 (50.63)	INC	402 (35.96)	164 (14.67)	IND (MSD)	79 (7.07)	71 (6.35)
86	BJD	316 (35.23)	BJP	254 (28.32)	62 (6.91)	INC	252 (28.09)	75 (8.36)
87	BJP	201 (47.86)	BJD	139 (33.1)	62 (14.76)	INC	65 (15.48)	15 (3.57)
88	BJD	422 (50.24)	BJP	271 (32.26)	151 (17.98)	INC	119 (14.17)	28 (3.33)
89	BJP	306 (47.66)	BJD	213 (33.18)	93 (14.48)	INC	104 (16.2)	19 (2.96)
90	BJP	216 (41.06)	BJD	193 (36.69)	23 (4.37)	INC	93 (17.68)	24 (4.56)
91	BJP	391 (44.74)	BJD	294 (33.64)	97 (11.1)	INC	153 (17.51)	36 (4.12)
92	INC	274 (35.26)	BJD	259 (33.33)	15 (1.93)	BJP	226 (29.09)	18 (2.32)
93	NV	NV (NV)	NV	NV (NV)	NV (NV)	NV	NV (NV)	NV (NV)
94	BJP	497 (50.2)	BJD	398 (40.2)	99 (10)	INC	61 (6.16)	34 (3.43)
95	BJD	459 (44.43)	BJP	385 (37.27)	74 (7.16)	INC	150 (14.52)	39 (3.78)
96	BJD	519 (48.78)	BJP	350 (32.89)	169 (15.89)	INC	160 (15.04)	35 (3.29)
97	BJD	326 (51.34)	BJP	155 (24.41)	171 (26.93)	INC	129 (20.31)	25 (3.94)
98	BJD	507 (55.9)	BJP	281 (30.98)	226 (24.92)	INC	83 (9.15)	36 (3.97)
99	BJD	433 (47.63)	BJP	329 (36.19)	104 (11.44)	INC	118 (12.98)	29 (3.19)
100	BJD	351 (49.58)	BJP	239 (33.76)	112 (15.82)	INC	76 (10.73)	42 (5.93)
101	BJD	277 (47.35)	BJP	158 (27.01)	119 (20.34)	INC	120 (20.51)	30 (5.13)
102	BJD	279 (49.56)	BJP	158 (28.06)	121 (21.5)	INC	119 (21.14)	7 (1.24)
103	BJD	426 (44.7)	INC	255 (26.76)	171 (17.94)	BJP	243 (25.5)	29 (3.04)
104	BJD	429 (50.35)	BJP	264 (30.99)	165 (19.36)	INC	135 (15.85)	24 (2.82)
105	BJP	440 (50.69)	BJD	337 (38.82)	103 (11.87)	INC	73 (8.41)	18 (2.07)

Contd....

Socio-Economic Amenities - Rural

Access to Education Facilities

Particulars	Number of Villages (% of Population)				
	Available	Not Available	If Not Available (Distance of Nearest Facility)		
			A	B	C
Govt. Primary School	250 (94)	87 (6)	84 (6)	3 (0)	0 (0)
Private Primary School	9 (9)	328 (91)	0 (0)	0 (0)	0 (0)
Govt. Middle School	172 (78)	165 (22)	83 (12)	81 (9)	0 (0)
Private Middle School	9 (7)	328 (93)	0 (0)	0 (0)	0 (0)
Govt. Secondary School	89 (51)	248 (49)	214 (42)	26 (6)	0 (0)
Private Secondary School	4 (2)	333 (98)	5 (1)	1 (0)	0 (0)
Govt. Senior Secondary School	14 (8)	323 (92)	75 (19)	111 (31)	49 (17)
Private Senior Secondary School	1 (1)	336 (99)	30 (7)	40 (10)	17 (6)
Govt. Arts and Science Degree College	11 (7)	326 (93)	48 (12)	107 (28)	135 (48)
Private Arts and Science Degree College	0 (0)	337 (100)	13 (3)	13 (2)	10 (1)
Govt. Engineering College	2 (3)	335 (97)	0 (0)	0 (0)	0 (0)
Private Engineering College	2 (3)	335 (97)	0 (0)	8 (3)	327 (95)
Govt. Medicine College	0 (0)	337 (100)	0 (0)	0 (0)	335 (100)
Private Medicine College	0 (0)	337 (100)	0 (0)	0 (0)	0 (0)
Govt. Management Institute	0 (0)	337 (100)	0 (0)	0 (0)	0 (0)
Private Management Institute	0 (0)	337 (100)	0 (0)	0 (0)	337 (100)
Govt. Polytechnic	0 (0)	337 (100)	0 (0)	0 (0)	76 (22)
Private Polytechnic	0 (0)	337 (100)	3 (0)	4 (1)	174 (47)
Govt. Vocational Training School/ITI	0 (0)	337 (100)	0 (0)	2 (0)	86 (27)
Private Vocational Training School/ITI	1 (1)	336 (99)	42 (12)	63 (17)	130 (42)
Govt. Non Formal Training Centre	0 (0)	337 (100)	0 (0)	0 (0)	63 (17)
Private Non Formal Training Centre	0 (0)	337 (100)	2 (0)	3 (1)	121 (36)
Govt. School For Disabled	0 (0)	337 (100)	0 (0)	0 (0)	114 (31)
Private School For Disabled	0 (0)	337 (100)	0 (0)	1 (1)	187 (59)
Government Others	0 (0)	337 (100)	0 (0)	0 (0)	7 (3)
Private Others	0 (0)	337 (100)	0 (0)	1 (1)	44 (11)

Note : Distance A : Less than 5 km; B : Between 5-10 km; C : 10+ km.; Source : Data Analysis is based on 2011 Census.

DISCLAIMER

The Terms of Use and Disclaimer of Datanet India Private Limited (hereinafter referred to as "Datanet") for use of this analysis report of **Jaleswar Assembly Constituency (Jaleswar Vidhan Sabha)** :-

1. **Assembly Factbook™** is a Registered Trade Mark owned by Datanet.
2. All the maps are sketched and graphical representation only and have not been drawn to the scale and also not to represent the actual geographical area or boundary of the unit.
3. The data for the aforesaid analysis is based on authentic sources and has been culled from the various publications of Census, CSO and NSSO for district and block level data, various central and state government departments, Central & State Elections Commissions and the concerned Returning Officers' releases, Electoral Rolls, Election results and allied publications, internal assessment, surveys, estimates and analysis. Therefore, certain adjustment of data at micro level may have been done to arrive closer to the macro data.
4. Data have been provided on an "As Is" and "As AVAILABLE" basis
5. The colours shown in the maps or diagram and charts of a particular party, alliance or AC are indicative and do not represent them.
6. This publication which includes maps, sheets, graphs and data would be the property under copyright of Datanet only. The user may use these for its internal study, analysis and research purposes. It's public display, re-selling or any commercial uses by the user are not allowed.
7. Datanet has taken due care and caution in compilation and processing of data and allied information, but does not guarantee the accuracy, adequacy or completeness of any information/analysis and will be not responsible for any errors or omissions or for the results obtained from the use of such information/analysis.
8. All the contents for the publication have been culled from various authentic sources and Datanet reasonably believes such sources to be reliable, but does not make any representations, express or implied as to the accuracy or fitness of use of such information. The information or contents of the information/analysis do not constitute advice and should not be relied upon in making (or refraining from making) any decision. Any reliance placed upon the information provided by Datanet is the sole responsibility and strictly at the user's risk.
9. In no event will Datanet be liable for any damages (including, without limitation, damages for loss of business projects, or loss of profits) arising in contract, tort or otherwise from the use of or inability to use any of its contents, or from any action taken (or refrained from being taken) as a result of using the analysis or any of its contents. Datanet its directors, owners, editors, officials, employees, distributor and agents or any associate will not be liable for any errors in the information contained or any consequences arising from the use of the contents of the provided information/analysis.
10. If any provision of these terms and conditions is held invalid or illegal or unenforceable for any reason by any court of competent jurisdiction, such provision shall be severed and the remainder of provisions of the terms and conditions shall continue in full force and effect as if the Term of Use had been executed with the invalid, illegal or unenforceable provision eliminated.
11. If there are any discrepancies in the information provided, please bring it to attention of Datanet for suitable rectification measures.

Buy Online This Complete Book At
Datanet India eBooks Store

www.indiastatpublications.com

or go directly at

[http://www.indiastatpublications.com/
Assembly_factbook/Odisha/Balasore/ Jaleswar](http://www.indiastatpublications.com/Assembly_factbook/Odisha/Balasore/Jaleswar)

 **india**stat**elections**

ISBN : 978-93-5301-897-9

