



Odisha

Assembly Factbook™

Nilgiri Assembly Constituency



Key Electoral Data of Nilgiri
Assembly Constituency (Vidhan Sabha)

Odisha

Assembly Factbook™

Nilgiri Assembly Constituency



Nilgiri Vidhan Sabha

Editor & Director

Dr. R.K. Thukral

Research Editor

Dr. Shafeeq Rahman

Compiled, Researched and Published by Datanet India Pvt. Ltd.

D-100, 1st Floor,

Okhla Industrial Area, Phase-I,
New Delhi- 110020.

Ph.: 91-11- 43580781-84

Email : support@indiastatpublications.com

Website : www.indiastatelections.com

Online Book Store :

www.indiastatpublications.com

Report No. : AFB/OD-040-0123

ISBN : 978-93-5301-907-5

First Edition : January, 2018

Sixth Updated Edition : January, 2023

Price : Rs. 11500/-

US\$ 310

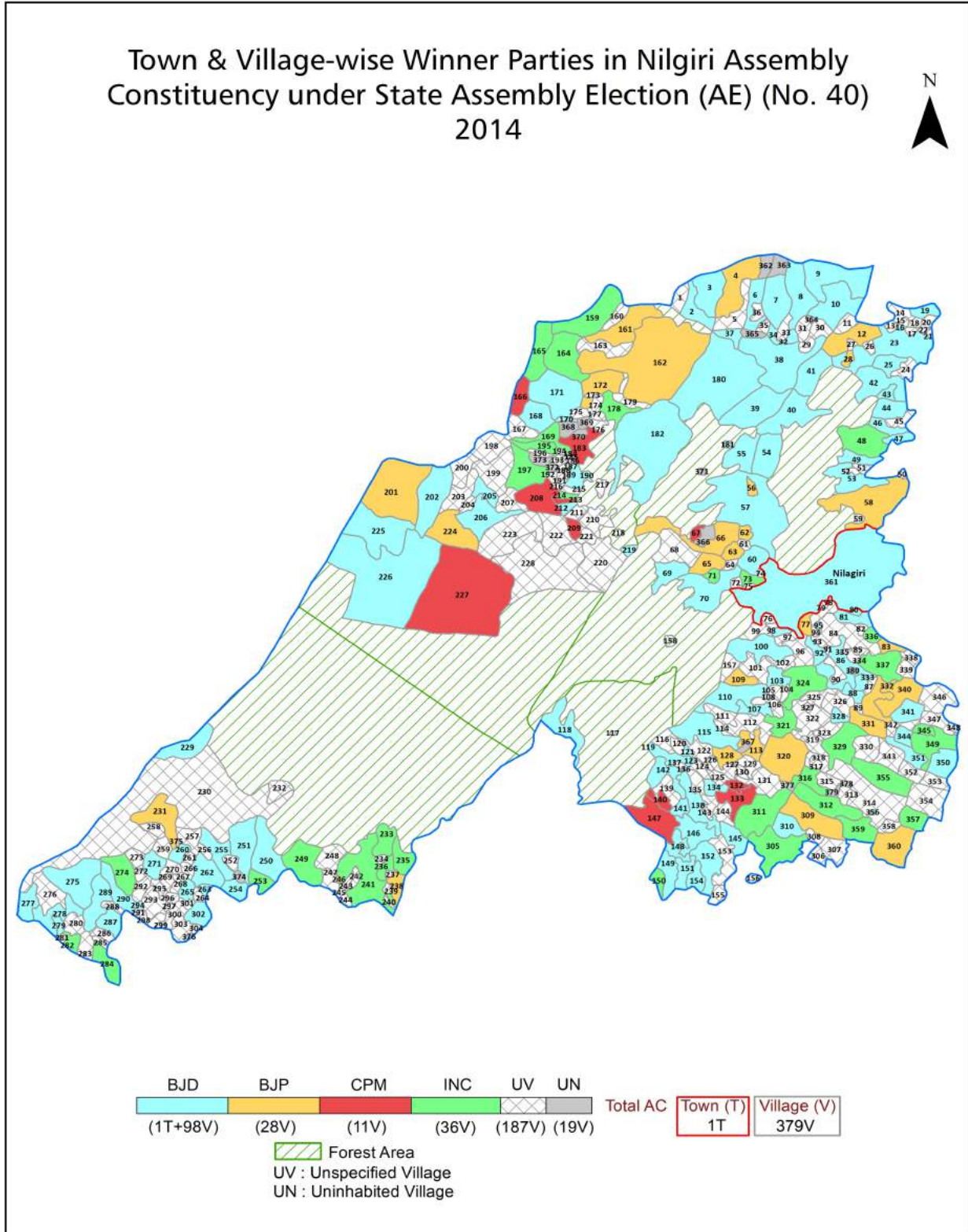
© Datanet India Pvt. Ltd.

All rights reserved. No part of this book may be reproduced, stored in a retrieval system or transmitted in any form or by any means, mechanical photocopying, photographing, scanning, recording or otherwise without the prior written permission of the publisher. Please refer to Disclaimer at page no. 216 for the use of this publication.

Printed in India

No.	Particulars	Page No.
	Introduction	
1	Assembly Constituency - (Vidhan Sabha) at a Glance Features of Assembly as per Delimitation Commission of India (2008)	1-2
	Location and Political Maps	
2	Location Map Boundaries of Assembly Constituency - (Vidhan Sabha) in District Boundaries of Assembly Constituency under Parliamentary Constituency - (Lok Sabha) Town & Village-wise Winner Parties- 2019-PE, 2019-AE, 2014-PE, 2014-AE, 2009-PE and 2009-AE	3-11
	Administrative Setup (2011)	
3	District Sub-district Towns Villages Inhabited Villages Uninhabited Villages Village Panchayat Intermediate Panchayat	12-30
	Demographics (2011)	
4	Population Households Rural/Urban Population Towns and Villages by Population Size Sex Ratio (Total & 0-6 Years) Religious Population Social Population Literacy Rate	31-32
	Electoral Features	
5	Important Dates of Last Elections Held Electors by Gender Service Electors Voters Voters Turnout Polling Stations & Average Number of Electors per Polling Station Electors by Age Group Present Elected Representatives	33-38
	Historical Summary Election Results	
6	Vote Share of Major Parties Winning Margin (Number & Percentage) Polarity of Parties Summary Result of Assembly Segment of Parliamentary Elections 2019, 2014, 2009, 2004 and 1999 Summary Result of Assembly Elections 2019, 2014, 2009, 2004, 2000, 1995, 1990, 1985, 1980, 1977, 1974, 1971, 1967, 1961, 1957 and 1952	39-63
	Polling Station Level Election Results	
7	Name and Number of Polling Station 2019-PE, 2019-AE, 2014-PE, 2014-AE, 2009-PE and 2009-AE Polling Station-wise Electors, Voters & Voters Turnout 2019-PE, 2019-AE, 2014-PE, 2014-AE, 2009-PE and 2009-AE Polling Station wise Elections Results 2019-PE, 2019-AE, 2014-PE, 2014-AE, 2009-PE and 2009-AE	64-195
	Share of Assembly Constituency	
8	Share of Assembly Constituency - (Vidhan Sabha) in State, District and Parliamentary Constituency - (Lok Sabha)	196
	Socio-Economic Amenities (2011)	
9	Access to Administrative Units Agricultural, Manufacturing and Industrial Commodities Demographic Indicators Education Health & Manpower Drinking Water Supply Sanitation Entertainment and Recreations Infrastructure Power Food Allocation Distribution and Marketing of Agriculture Commodities Infrastructure Transport and Road Infrastructure Communication Banking and Financial Services Land Use Irrigation Source	198-212
10	Abbreviation & Sources	213-214
11	Disclaimer	216

Location & Political Map



Administrative Setup

List of Village Panchayat & Intermediate Panchayat (Block) Name - 2011

Village Name	Village Panchayat Name	Intermediate Panchayat Name
Abdulanagar	Kasbajayapur	Bahanaga
Aghasul	Badapokhari	Oupada
Aghirapada	Aghirapada	Oupada
Ajodhya	Ajodhya	Nilagiri
Alasua	Kasbajayapur	Bahanaga
Ambagadia	Badapokhari	Oupada
Ambajhara	Garadihi	Nilagiri
Ambikapur	Narasinghpur	Nilagiri
Analapal	Berhampur	Nilagiri
Andara	Iswarpur	Oupada
Ankurakhunta	Kandagaradi	Oupada
Arbandh	Arabandh	Nilagiri
Astapatana	Talakia	Oupada
Astarakhi	Garadihi	Nilagiri
Astia	Shyamsundarpur	Oupada
Astapatana	Shyamsundarpur	Oupada
Atapur	Chakajaganathapur	Bahanaga
Atasahi	Gadasahi	Oupada
Badaatta	Dakhina	Oupada
Badapokhari	Badapokhari	Oupada
Badbil	Jamudiha	Nilagiri
Badhi	Badapokhari	Oupada
Badhiachanduapada	Dhobasila	Nilagiri
Badia	Ajodhya	Nilagiri
Bagalpur	Patharpentha	Bahanaga
Bahabalpur	Iswarpur	Oupada
Baharpadagan	Khantapada	Bahanaga
Bainchanganpur	Narasinghpur	Nilagiri
Balichua	Garadihi	Nilagiri

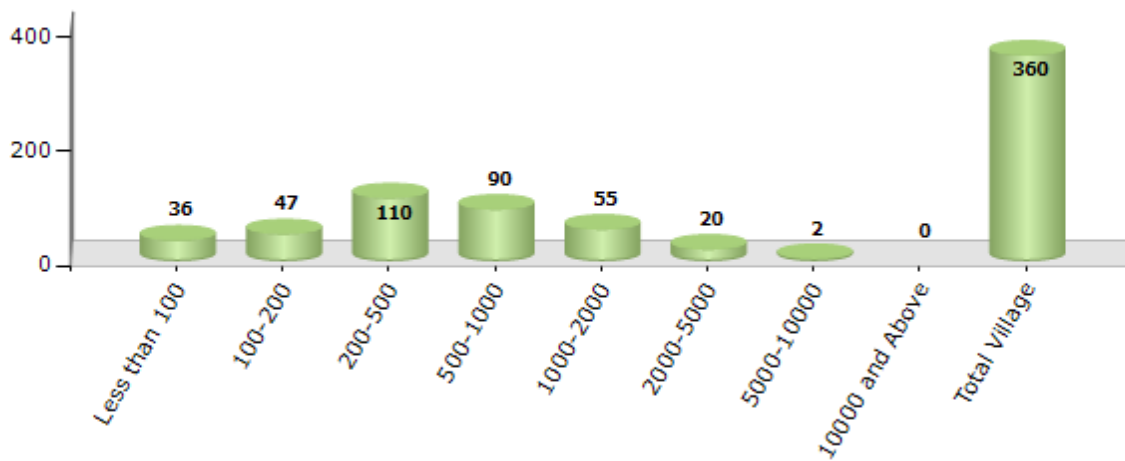
Contd....

Demographic

Number of Villages by Population Size - 2011

Less than 100	100-200	200-500	500-1000	1000-2000	2000-5000	5000-10000	10000 and Above	Total Village
36	47	110	90	55	20	2	0	360

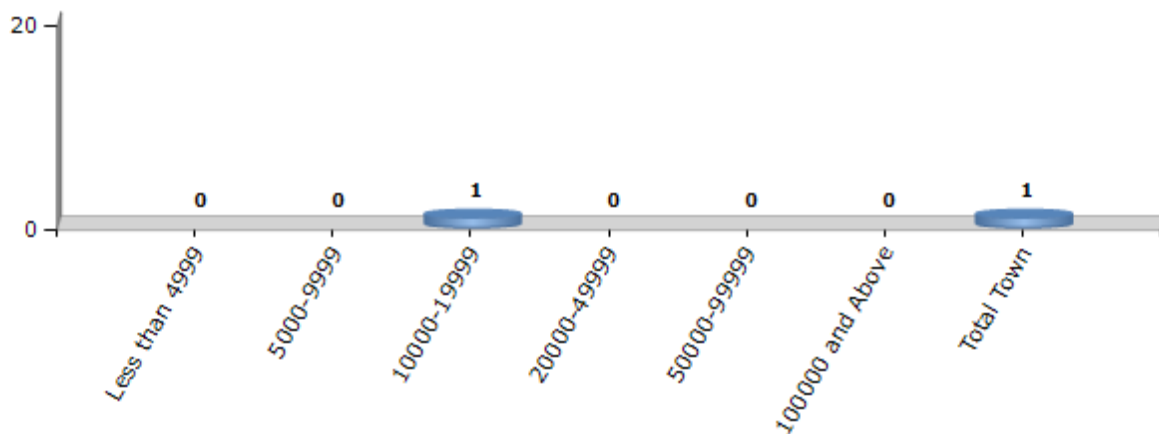
Number of Villages by Population Size - 2011



Number of Towns by Population Size - 2011

Less than 4999	5000-9999	10000-19999	20000-49999	50000-99999	100000 and Above	Total Town
0	0	1	0	0	0	1

Number of Towns by Population Size - 2011

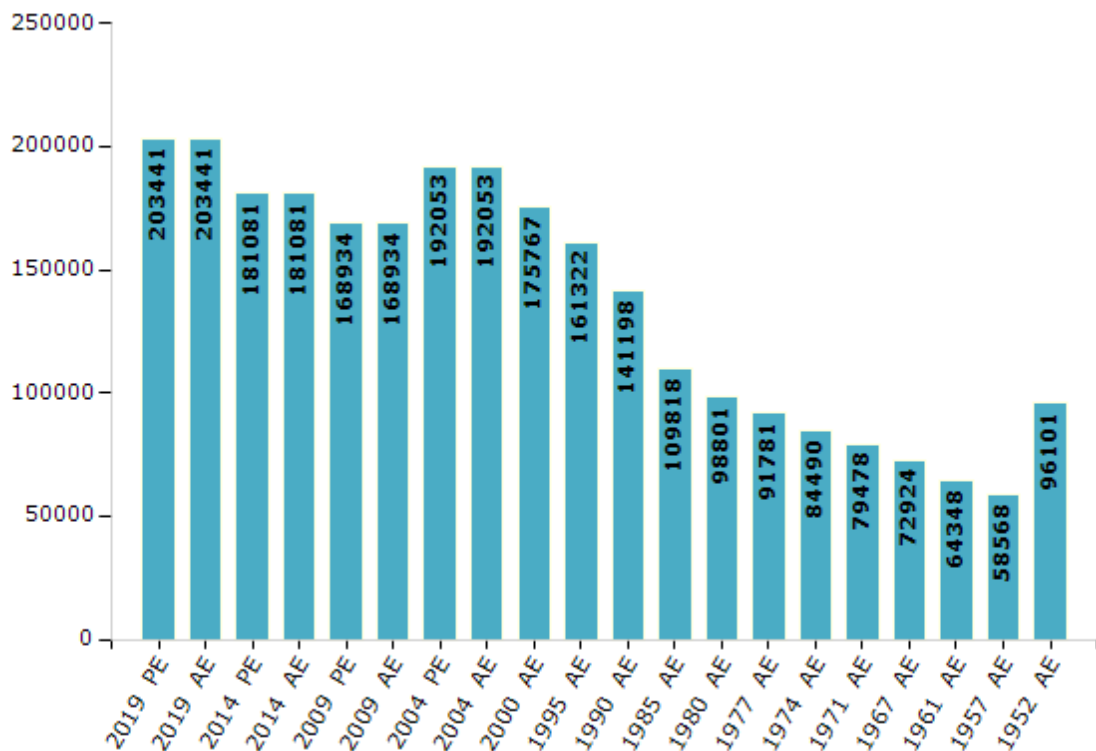


Electoral Features

Electors by Male & Female

Year	Male	Female	Others	Total	Year	Male	Female	Others	Total
2019 PE	102455	100976	10	203441	1990 AE	75230	65968	-	141198
2019 AE	102455	100976	10	203441	1985 AE	56781	53037	-	109818
2014 PE	92976	88104	1	181081	1980 AE	52186	46615	-	98801
2014 AE	92976	88104	1	181081	1977 AE	47562	44219	-	91781
2009 PE	85493	83441	-	168934	1974 AE	43115	41375	-	84490
2009 AE	85493	83441	-	168934	1971 AE	40769	38709	-	79478
2004 PE	97766	94287	-	192053	1967 AE	72924	0	-	72924
2004 AE	97766	94287	-	192053	1961 AE	64348	0	-	64348
2000 AE	89639	86128	-	175767	1957 AE	58568	0	-	58568
1999 PE	-	-	-	-	1952 AE	-	-	-	96101
1995 AE	83358	77964	-	161322					

Number of Electors



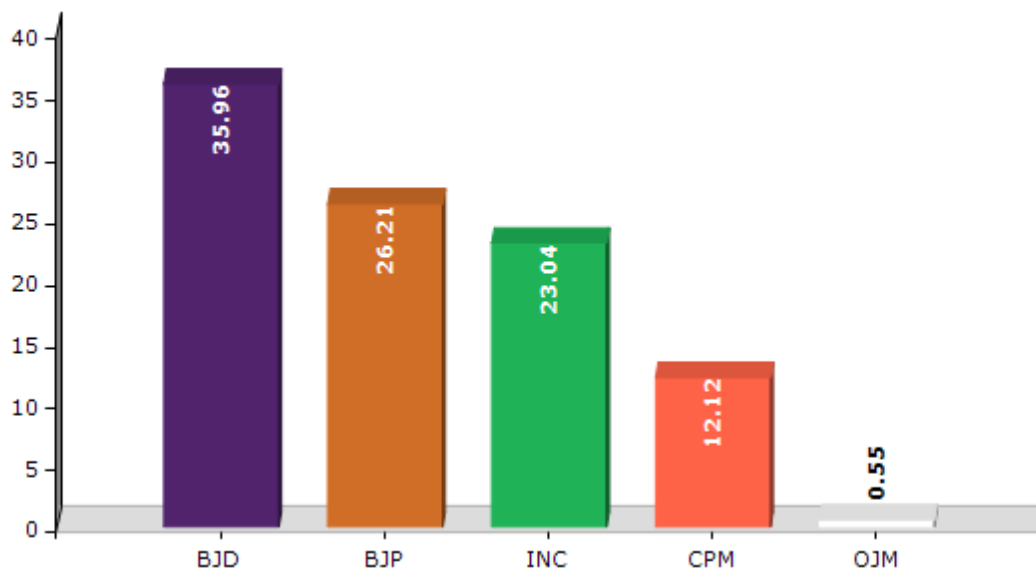
Note : AE : Assembly Election, PE : Assembly Segment of Parliamentary Election

Historical Summary Election Results

Summary Result of Assembly Election - 2014

Candidate Name	Party	Votes	Votes %
Sukanta Kumar Nayak	BJD	50514	35.96
Sushama Biswal	BJP	36814	26.21
Kartik Mohapatra	INC	32360	23.04
Pradipta Panda	CPM	17018	12.12
Anil Kumar Mohapatra	OJM	768	0.55
Laxman Singh	AITC	607	0.43
Sharat Mahakud	AAP	489	0.35
Bitendra Das	KS	390	0.28
Pratap Chandra Mohanty	SP	369	0.26
	NOTA	1127	0.8

Votes Percentage of Top Parties - 2014



Polling Station Level Election Results

Number and Name of Polling Stations (PS) (2019 AE)

Number of Polling Stations	Name of Polling Stations	Number of Polling Stations	Name of Polling Stations
1	Bhandagan	22	Totapada
2	Saladahar	23	Begunia
3	Uparadiha	24	Kalyani
4	Arabandh	25	Singiri
5	Bauriora	26	Kathapal
6	Tentulia	27	Badia
7	Matiali	28	Ajodhya
8	Matiali	29	Ajodhya
9	Matiali	30	Ajodhya
10	Purunagan	31	Baliajhar
11	Tinidesh	32	Tulasidiha
12	Narasinghpur	33	Naranpur
13	Balipal	34	Naranpur
14	Durgapur	35	Natapada
15	Kansa	36	Dalimpal
16	Kansa	37	Bhogadia
17	Sangrampur	38	Berhampur
18	Radhakishorpur	39	Berhampur
19	Pundal	40	Dharampur
20	Pundal	41	Isanendi
21	Dumagandira	42	Baunsapal

Contd....

Polling Station Level Election Results

Polling Station-wise Votes Secured by Overall Top Five Parties in Nilgiri Assembly in Assembly Election (AE) under Balasore Parliamentary Constituency in Odisha (2019)

Number of Polling Station	Winner - Sukanta Kumar Nayak (BJP)	Runner-up - Santosh Khatua (BJD)	3rd - Manoj Manjari Debi (INC)	4th - Jogananda Dash (CPM)	5th - Ragunath Singh (IND)	NOTA	Other	Total Votes Secured
36	363	323	43	6	2	5	6	748
37	168	317	8	7	1	3	4	508
38	179	300	5	3	3	3	1	494
39	269	367	20	3	0	4	5	668
40	361	469	51	9	3	6	4	903
41	299	236	25	6	0	4	4	574
42	313	486	26	6	2	9	8	850
43	372	522	32	5	7	3	6	947
44	238	306	5	4	3	3	6	565
45	203	366	10	3	0	8	8	598
46	268	381	27	3	2	11	26	718
47	368	495	61	9	16	37	57	1043
48	269	204	127	25	5	13	44	687
49	252	311	63	14	5	6	19	670
50	175	267	60	36	8	22	28	596
51	319	226	114	9	12	5	92	777
52	499	412	49	23	3	7	17	1010
53	323	429	44	9	3	2	7	817
54	482	280	23	8	3	16	16	828
55	384	452	47	14	2	1	12	912
56	411	412	30	14	2	11	12	892
57	274	469	48	19	1	3	6	820
58	349	192	12	28	1	6	3	591
59	364	279	41	230	4	22	25	965
60	197	232	33	38	1	7	28	536
61	343	305	30	24	2	4	14	722
62	152	274	34	50	3	9	11	533
63	286	236	22	4	2	4	19	573
64	371	286	26	7	3	5	24	722
65	230	342	10	0	0	2	5	589
66	491	517	32	43	1	2	4	1090
67	429	572	25	7	2	3	11	1049
68	188	231	15	2	2	4	5	447
69	380	318	11	1	0	4	3	717
70	381	458	25	5	4	6	11	890

Contd....

Polling Station Level Election Results

Winner, Runner-up and 3rd Party Position & Winning Margin According to Polling Stations in Nilgiri Assembly in Assembly Election (AE) under Balasore Parliamentary Constituency in Odisha (2019)

Polling Station Number	Winner Party	Winner Votes (%)	Runner-up Party	Runner-up Votes (%)	Winning Margin Votes (%)	Third Party	Third Party Votes (%)	Other Votes (%)
71	BJP	437 (48.56)	BJD	419 (46.56)	18 (2)	INC	24 (2.67)	20 (2.22)
72	BJP	436 (47.86)	BJD	430 (47.2)	6 (0.66)	INC	27 (2.96)	18 (1.98)
73	BJD	477 (52.77)	BJP	375 (41.48)	102 (11.29)	INC	28 (3.1)	24 (2.65)
74	BJD	321 (50.87)	BJP	291 (46.12)	30 (4.75)	INC	11 (1.74)	8 (1.27)
75	BJD	427 (48.8)	BJP	392 (44.8)	35 (4)	INC	22 (2.51)	34 (3.89)
76	BJD	467 (57.65)	BJP	309 (38.15)	158 (19.5)	INC	17 (2.1)	17 (2.1)
77	BJD	232 (60.42)	BJP	127 (33.07)	105 (27.35)	INC	15 (3.91)	10 (2.6)
78	BJD	243 (49.59)	BJP	225 (45.92)	18 (3.67)	IND (RS)	8 (1.63)	14 (2.86)
79	BJD	313 (49.37)	BJP	267 (42.11)	46 (7.26)	IND (RS)	16 (2.52)	38 (5.99)
80	BJD	671 (61.67)	BJP	333 (30.61)	338 (31.06)	INC	22 (2.02)	62 (5.7)
81	BJP	482 (51.39)	BJD	371 (39.55)	111 (11.84)	IND (RS)	31 (3.3)	54 (5.76)
82	BJD	509 (51.83)	BJP	419 (42.67)	90 (9.16)	INC	23 (2.34)	31 (3.16)
83	BJD	426 (57.1)	BJP	243 (32.57)	183 (24.53)	INC	47 (6.3)	30 (4.02)
84	BJD	362 (56.12)	BJP	262 (40.62)	100 (15.5)	INC	10 (1.55)	11 (1.71)
85	BJD	446 (54.79)	BJP	316 (38.82)	130 (15.97)	INC	13 (1.6)	39 (4.79)
86	BJD	360 (48.06)	BJP	348 (46.46)	12 (1.6)	INC	19 (2.54)	22 (2.94)
87	BJD	167 (52.02)	BJP	144 (44.86)	23 (7.16)	INC	3 (0.93)	7 (2.18)
88	BJD	335 (48.62)	BJP	315 (45.72)	20 (2.9)	INC	17 (2.47)	22 (3.19)
89	BJP	600 (62.18)	BJD	335 (34.72)	265 (27.46)	INC	22 (2.28)	8 (0.83)
90	BJP	409 (61.88)	BJD	216 (32.68)	193 (29.2)	INC	16 (2.42)	20 (3.03)
91	BJD	244 (48.41)	BJP	223 (44.25)	21 (4.16)	INC	22 (4.37)	15 (2.98)
92	BJP	604 (57.25)	BJD	393 (37.25)	211 (20)	INC	35 (3.32)	23 (2.18)
93	BJP	610 (59.57)	BJD	310 (30.27)	300 (29.3)	INC	51 (4.98)	53 (5.18)
94	BJP	314 (42.03)	BJD	255 (34.14)	59 (7.89)	INC	163 (21.82)	15 (2.01)
95	BJP	492 (58.36)	BJD	312 (37.01)	180 (21.35)	INC	26 (3.08)	13 (1.54)
96	BJP	429 (49.6)	BJD	391 (45.2)	38 (4.4)	INC	27 (3.12)	18 (2.08)
97	BJP	472 (57)	BJD	318 (38.41)	154 (18.59)	INC	23 (2.78)	15 (1.81)
98	BJP	614 (59.79)	BJD	309 (30.09)	305 (29.7)	INC	84 (8.18)	20 (1.95)
99	BJP	339 (52.4)	BJD	277 (42.81)	62 (9.59)	INC	23 (3.55)	8 (1.24)
100	BJD	274 (47.32)	BJP	270 (46.63)	4 (0.69)	INC	17 (2.94)	18 (3.11)
101	BJP	505 (62.12)	BJD	255 (31.37)	250 (30.75)	INC	30 (3.69)	23 (2.83)
102	BJP	501 (50.4)	BJD	423 (42.56)	78 (7.84)	INC	58 (5.84)	12 (1.21)
103	BJP	354 (48.43)	BJD	333 (45.55)	21 (2.88)	INC	11 (1.5)	33 (4.51)
104	BJD	301 (57.33)	BJP	210 (40)	91 (17.33)	INC	8 (1.52)	6 (1.14)
105	BJP	296 (55.22)	BJD	205 (38.25)	91 (16.97)	INC	28 (5.22)	7 (1.31)

Contd....

Socio-Economic Amenities - Rural

Access to Education Facilities

Particulars	Number of Villages (% of Population)				
	Available	Not Available	If Not Available (Distance of Nearest Facility)		
			A	B	C
Govt. Primary School	270 (93)	90 (7)	85 (6)	5 (0)	0 (0)
Private Primary School	6 (5)	354 (95)	0 (0)	0 (0)	0 (0)
Govt. Middle School	149 (65)	211 (35)	66 (10)	128 (21)	16 (3)
Private Middle School	5 (5)	355 (95)	0 (0)	0 (0)	0 (0)
Govt. Secondary School	83 (45)	277 (55)	141 (26)	133 (27)	0 (0)
Private Secondary School	1 (1)	359 (99)	2 (0)	0 (0)	0 (0)
Govt. Senior Secondary School	8 (4)	352 (96)	21 (3)	47 (13)	251 (70)
Private Senior Secondary School	1 (0)	359 (100)	16 (6)	12 (3)	5 (1)
Govt. Arts and Science Degree College	8 (3)	352 (97)	20 (3)	25 (6)	270 (76)
Private Arts and Science Degree College	0 (0)	360 (100)	1 (0)	22 (7)	14 (5)
Govt. Engineering College	1 (1)	359 (99)	0 (0)	0 (0)	0 (0)
Private Engineering College	2 (1)	358 (99)	6 (2)	16 (3)	336 (94)
Govt. Medicine College	0 (0)	360 (100)	0 (0)	0 (0)	360 (100)
Private Medicine College	0 (0)	360 (100)	0 (0)	0 (0)	0 (0)
Govt. Management Institute	0 (0)	360 (100)	0 (0)	0 (0)	0 (0)
Private Management Institute	0 (0)	360 (100)	0 (0)	9 (2)	351 (98)
Govt. Polytechnic	0 (0)	360 (100)	0 (0)	0 (0)	29 (7)
Private Polytechnic	0 (0)	360 (100)	0 (0)	0 (0)	98 (22)
Govt. Vocational Training School/ITI	1 (1)	359 (99)	0 (0)	7 (3)	81 (18)
Private Vocational Training School/ITI	0 (0)	360 (100)	3 (1)	12 (3)	29 (7)
Govt. Non Formal Training Centre	0 (0)	360 (100)	0 (0)	0 (0)	50 (14)
Private Non Formal Training Centre	0 (0)	360 (100)	0 (0)	0 (0)	8 (2)
Govt. School For Disabled	0 (0)	360 (100)	0 (0)	0 (0)	121 (28)
Private School For Disabled	0 (0)	360 (100)	0 (0)	0 (0)	8 (2)
Government Others	4 (2)	356 (98)	0 (0)	0 (0)	6 (1)
Private Others	15 (7)	345 (93)	1 (0)	0 (0)	6 (2)

Note : Distance A : Less than 5 km; B : Between 5-10 km; C : 10+ km.; Source : Data Analysis is based on 2011 Census.

DISCLAIMER

The Terms of Use and Disclaimer of Datanet India Private Limited (hereinafter referred to as "Datanet") for use of this analysis report of **Nilgiri Assembly Constituency (Nilgiri Vidhan Sabha) :-**

1. **Assembly Factbook™** is a Registered Trade Mark owned by Datanet.
2. All the maps are sketched and graphical representation only and have not been drawn to the scale and also not to represent the actual geographical area or boundary of the unit.
3. The data for the aforesaid analysis is based on authentic sources and has been culled from the various publications of Census, CSO and NSSO for district and block level data, various central and state government departments, Central & State Elections Commissions and the concerned Returning Officers' releases, Electoral Rolls, Election results and allied publications, internal assessment, surveys, estimates and analysis. Therefore, certain adjustment of data at micro level may have been done to arrive closer to the macro data.
4. Data have been provided on an "As Is" and "As AVAILABLE" basis
5. The colours shown in the maps or diagram and charts of a particular party, alliance or AC are indicative and do not represent them.
6. This publication which includes maps, sheets, graphs and data would be the property under copyright of Datanet only. The user may use these for its internal study, analysis and research purposes. It's public display, re-selling or any commercial uses by the user are not allowed.
7. Datanet has taken due care and caution in compilation and processing of data and allied information, but does not guarantee the accuracy, adequacy or completeness of any information/analysis and will be not responsible for any errors or omissions or for the results obtained from the use of such information/analysis.
8. All the contents for the publication have been culled from various authentic sources and Datanet reasonably believes such sources to be reliable, but does not make any representations, express or implied as to the accuracy or fitness of use of such information. The information or contents of the information/analysis do not constitute advice and should not be relied upon in making (or refraining from making) any decision. Any reliance placed upon the information provided by Datanet is the sole responsibility and strictly at the user's risk.
9. In no event will Datanet be liable for any damages (including, without limitation, damages for loss of business projects, or loss of profits) arising in contract, tort or otherwise from the use of or inability to use any of its contents, or from any action taken (or refrained from being taken) as a result of using the analysis or any of its contents. Datanet its directors, owners, editors, officials, employees, distributor and agents or any associate will not be liable for any errors in the information contained or any consequences arising from the use of the contents of the provided information/analysis.
10. If any provision of these terms and conditions is held invalid or illegal or unenforceable for any reason by any court of competent jurisdiction, such provision shall be severed and the remainder of provisions of the terms and conditions shall continue in full force and effect as if the Term of Use had been executed with the invalid, illegal or unenforceable provision eliminated.
11. If there are any discrepancies in the information provided, please bring it to attention of Datanet for suitable rectification measures.

Buy Online This Complete Book At
Datanet India eBooks Store

www.indiastatpublications.com

or go directly at

[http://www.indiastatpublications.com/
Assembly_factbook/Odisha/Balasore/ Nilgiri](http://www.indiastatpublications.com/Assembly_factbook/Odisha/Balasore/Nilgiri)

 **india**stat**elections**

ISBN : 978-93-5301-907-5



9 789353 019075