



Odisha

# Assembly Factbook™

Remuna Assembly Constituency



Key Electoral Data of Remuna  
Assembly Constituency (Vidhan Sabha)

Odisha

# Assembly Factbook™

Remuna Assembly Constituency



Remuna Vidhan Sabha

## **Editor & Director**

Dr. R.K. Thukral

## **Research Editor**

Dr. Shafeeq Rahman

## **Compiled, Researched and Published by Datanet India Pvt. Ltd.**

D-100, 1st Floor,

Okhla Industrial Area, Phase-I,  
New Delhi- 110020.

Ph.: 91-11- 43580781-84

Email : support@indiastatpublications.com

Website : www.indiastatelections.com

## **Online Book Store :**

www.indiastatpublications.com

**Report No. :** AFB/OD-039-0125

**ISBN :** 978-93-5301-912-9

**First Edition :** January, 2018

**Eighth Updated Edition :** January, 2025

**Price :** Rs. 11500/-

US\$ 310

**© Datanet India Pvt. Ltd.**

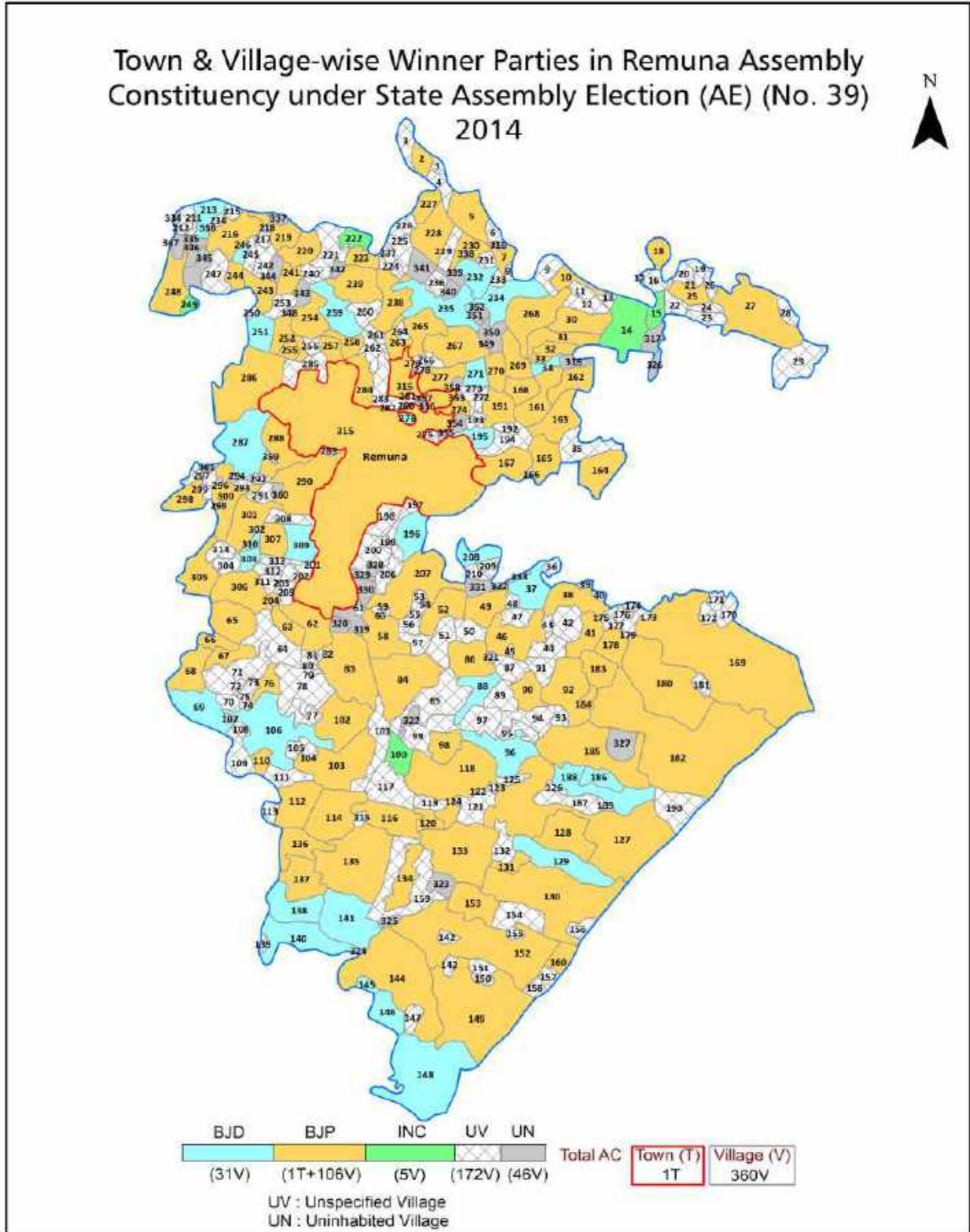
All rights reserved. No part of this book may be reproduced, stored in a retrieval system or transmitted in any form or by any means, mechanical photocopying, photographing, scanning, recording or otherwise without the prior written permission of the publisher. Please refer to Disclaimer at page no. 204 for the use of this publication.

Printed in India

# Contents

No.	Particulars	Page No.
	<b>Introduction</b>	
1	Assembly Constituency - (Vidhan Sabha) at a Glance   Features of Assembly as per Delimitation Commission of India (2008)	1-2
	<b>Location and Political Maps</b>	
2	Location Map   Boundaries of Assembly Constituency - (Vidhan Sabha) in District   Boundaries of Assembly Constituency under Parliamentary Constituency - (Lok Sabha)   Town & Village-wise Winner Parties- 2024-PE, 2024-AE, 2019-PE, 2019-AE, 2014-PE, 2014-AE, 2009-PE and 2009-AE	3-11
	<b>Administrative Setup (2011)</b>	
3	District   Sub-district   Towns   Villages   Inhabited Villages   Uninhabited Villages   Village Panchayat   Intermediate Panchayat	12-27
	<b>Demographics (2011)</b>	
4	Population   Households   Rural/Urban Population   Towns and Villages by Population Size   Sex Ratio (Total & 0-6 Years)   Religious Population   Social Population   Literacy Rate	28-29
	<b>Electoral Features</b>	
5	Important Dates of Last Elections Held   Electors by Gender   Service Electors   Voters   Voters Turnout   Polling Stations & Average Number of Electors per Polling Station   Electors by Age Group   Present Elected Representatives	30-35
	<b>Historical Summary Election Results</b>	
6	Vote Share of Major Parties   Winning Margin (Number & Percentage)   Polarity of Parties   Summary Result of Assembly Segment of Parliamentary Elections 2024, 2019, 2014 and 2009   Summary Result of Assembly Elections 2024, 2019, 2014 and 2009	36-45
	<b>Polling Station Level Election Results</b>	
7	Name and Number of Polling Station 2024-PE, 2024-AE, 2019-PE, 2019-AE, 2014-PE, 2014-AE, 2009-PE and 2009-AE   Polling Station-wise Electors, Voters & Voters Turnout 2024-PE, 2024-AE, 2019-PE, 2019-AE, 2014-PE, 2014-AE, 2009-PE and 2009-AE   Polling Station wise Elections Results 2024-PE, 2024-AE, 2019-PE, 2019-AE, 2014-PE, 2014-AE, 2009-PE and 2009-AE	46-183
	<b>Share of Assembly Constituency</b>	
8	Share of Assembly Constituency - (Vidhan Sabha) in State, District and Parliamentary Constituency - (Lok Sabha)	184
	<b>Socio-Economic Amenities (2011)</b>	
9	Access to Administrative Units   Agricultural, Manufacturing and Industrial Commodities   Demographic Indicators   Education   Health & Manpower   Drinking Water Supply   Sanitation   Entertainment and Recreations Infrastructure   Power   Food Allocation Distribution and Marketing of Agriculture Commodities Infrastructure   Transport and Road Infrastructure   Communication   Banking and Financial Services   Land Use   Irrigation Source	186-200
10	<b>Abbreviation &amp; Sources</b>	201-202
11	<b>Disclaimer</b>	204

Location & Political Map



## Administrative Setup

### List of Village Panchayat & Intermediate Panchayat (Block) Name - 2011

Village Name	Village Panchayat Name	Intermediate Panchayat Name
Abdulapur	Sergarh	Remuna
Agalpur	Kharidi-Mukhura	Remuna
Agiria	Dhobasila	Nilagiri
Ajodhyagarh batitanki	Biruhan	Remuna
Ajodhyanagarpatana	Biruhan	Remuna
Alda	Kalyanpur	Remuna
Ambua	Kuruda	Remuna
Ambulakuda	Nizampur	Remuna
Anantapani	Barunsingh	Remuna
Anantapur	Chasakhand	Remuna
Armala	Naraharipur	Remuna
Astia	Sasanga	Baleshwar Sadar
Badadeulabad	Ranasahi	Baleshwar Sadar
Badaghai	Saraswatipur	Remuna
Badkia	Padmapur	Baleshwar Sadar
Bahabalpur	Mandarpur	Remuna
Bahadalpur	Chasakhand	Remuna
Bahala	Nuagan	Remuna
Baistambabar	Kuruda	Remuna
Balaramagadi	Nizampur	Remuna
Balgopalpurbatitanki	Nuapadhi	Remuna
Balichauria	Inchudi	Remuna
Balipal	Patripal	Remuna
Banaparia	Kuruda	Remuna
Bangara	Genguti	Baleshwar Sadar
Bankatira	Nizampur	Remuna
Bankeswar	Padmapur	Baleshwar Sadar
Barapada	Sergarh	Remuna
Barapal	Badapal	Remuna

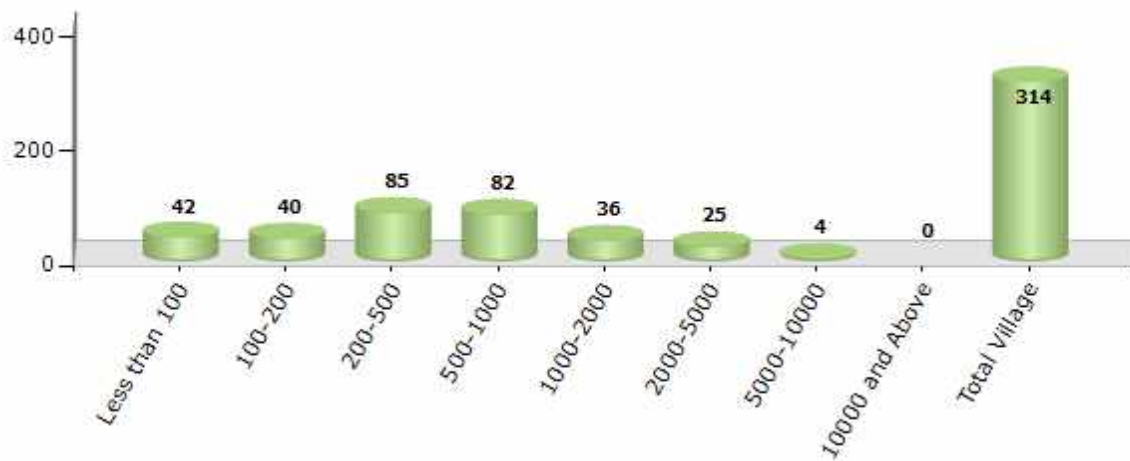
Contd....

Demographic

Number of Villages by Population Size - 2011

Less than 100	100-200	200-500	500-1000	1000-2000	2000-5000	5000-10000	10000 and Above	Total Village
42	40	85	82	36	25	4	0	314

Number of Villages by Population Size - 2011



Number of Towns by Population Size - 2011

Less than 4999	5000-9999	10000-19999	20000-49999	50000-99999	100000 and Above	Total Town
0	0	0	1	0	0	1

Number of Towns by Population Size - 2011

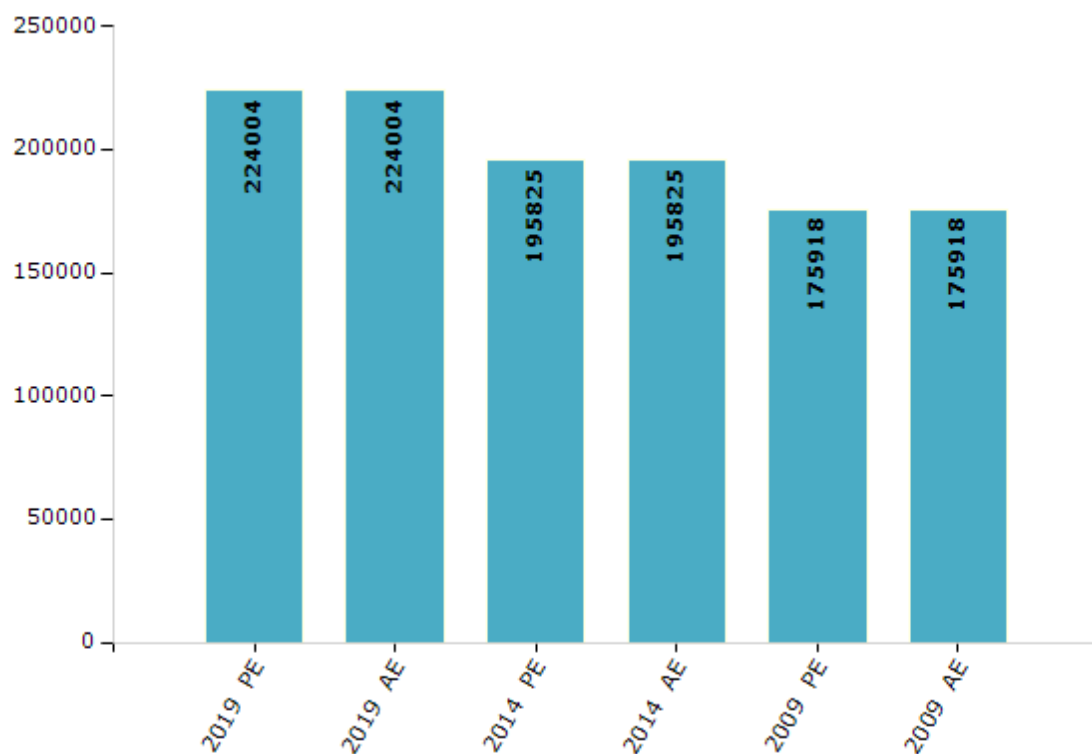


## Electoral Features

### Electors by Male & Female

Year	Male	Female	Others	Total	Year	Male	Female	Others	Total
2019 PE	115219	108755	30	224004	1990 AE	-	-	-	-
2019 AE	115219	108755	30	224004	1985 AE	-	-	-	-
2014 PE	102705	93115	5	195825	1980 AE	-	-	-	-
2014 AE	102705	93115	5	195825	1977 AE	-	-	-	-
2009 PE	92045	83873	-	175918	1974 AE	-	-	-	-
2009 AE	92045	83873	-	175918	1971 AE	-	-	-	-
2004 PE	-	-	-	-	1967 AE	-	-	-	-
2004 AE	-	-	-	-	1961 AE	-	-	-	-
2000 AE	-	-	-	-	1957 AE	-	-	-	-
1999 PE	-	-	-	-	1952 AE	-	-	-	-
1995 AE	-	-	-	-					

Number of Electors



Note : AE : Assembly Election, PE : Assembly Segment of Parliamentary Election

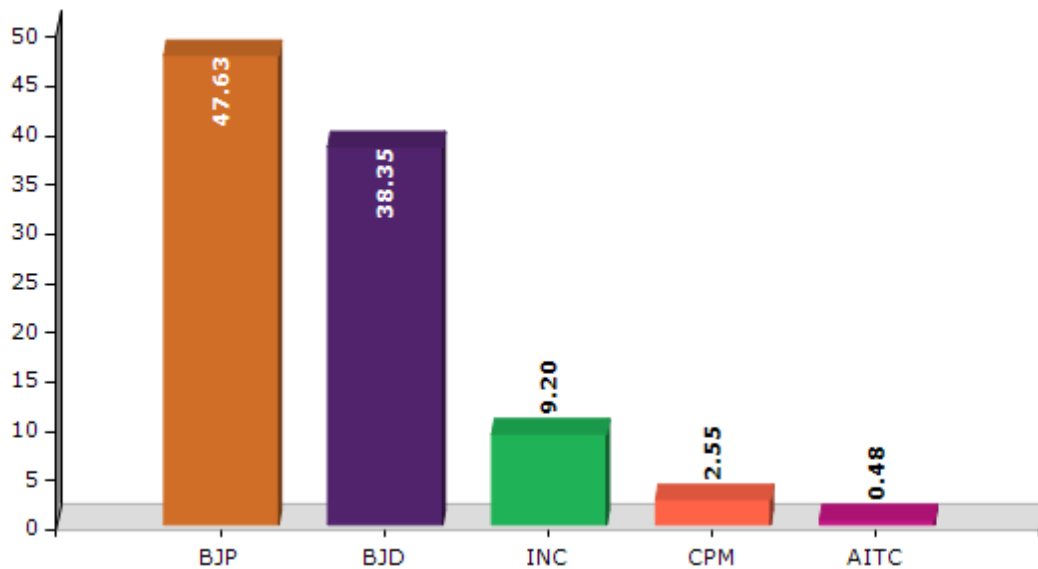


## Historical Summary Election Results

### Summary Result of Assembly Election - 2014

Candidate Name	Party	Votes	Votes %
Gobinda Chandra Das	BJP	70973	47.63
Sudarshan Jena	BJD	57144	38.35
Pratyush Ranjan Jena	INC	13716	9.2
Sanjaya Kumar Das	CPM	3800	2.55
Raghunath Mohalik	AITC	710	0.48
Sukumar Das	BSP	672	0.45
Ashok Kumar Sethi	AAP	486	0.33
Nityananda Malik	SKD	312	0.21
	NOTA	1209	0.81

Votes Percentage of Top Parties - 2014



## Polling Station Level Election Results

### Number and Name of Polling Stations (PS) (2019 AE)

Number of Polling Stations	Name of Polling Stations	Number of Polling Stations	Name of Polling Stations
1	Rautarapur	22	Palasia
2	Purukhi	23	Talamedhi
3	Tikirapal)	24	Shankarapur
4	Durgadevi	25	Gandarda
5	Samanatahati	26	Kalyanapur
6	Durgadevi	27	Alada
7	Deokhanda	28	Ambulakuda
8	Dharaganja	29	Makanda
9	Ghungi	30	Haladia
10	Naigopalapur	31	Bankatira
11	Baharda	32	Sahupada
12	Baharda	33	Jankharei
13	Balipal	34	Jankharei
14	Nachhipur	35	Madhupura
15	Nachhipur	36	Medinipur
16	Gududa	37	Padabadagan
17	Bhadrasia	38	Padabadagan
18	Gaudagan	39	Madhupura
19	Badapal	40	Dharamapur
20	Badapal	41	Khamatana
21	Mareigan	42	Gobindapur

Contd....

## Polling Station Level Election Results

### Polling Station-wise Votes Secured by Overall Top Five Parties in Remuna Assembly in Assembly Election (AE) under Balasore Parliamentary Constituency in Odisha (2019)

Number of Polling Station	Winner - Sudhansu Sekhar Parida (BJD)	Runner-up - Gobinda Chandra Das (BJP)	3rd - Pratap Kumar Sethi (INC)	4th - Bidhan Chandra Jena (AITC)	5th - Santosh Kumar Sethi (ABHM)	NOTA	Other	Total Votes Secured
36	161	163	17	1	1	0	0	343
37	317	292	126	4	2	1	3	745
38	270	289	61	4	4	3	2	633
39	326	348	10	1	1	5	1	692
40	107	176	7	10	4	6	1	311
41	492	420	34	4	1	2	2	955
42	171	139	17	3	1	3	1	335
43	352	287	9	3	0	0	0	651
44	350	254	12	2	4	2	0	624
45	261	476	33	2	1	2	0	775
46	373	292	22	5	3	4	0	699
47	404	411	69	3	2	2	4	895
48	482	487	25	0	0	1	1	996
49	434	306	201	6	2	7	3	959
50	283	491	22	6	1	2	2	807
51	366	424	15	1	0	3	4	813
52	201	190	14	0	2	2	1	410
53	520	347	81	3	1	0	1	953
54	380	264	68	0	0	4	0	716
55	551	253	95	4	1	10	8	922
56	286	364	37	5	3	7	1	703
57	388	410	35	1	7	26	7	874
58	460	398	39	4	8	8	6	923
59	322	277	28	6	9	10	6	658
60	271	378	71	3	3	7	2	735
61	279	238	37	2	0	7	1	564
62	475	272	120	8	0	8	5	888
63	178	259	156	3	1	2	0	599
64	334	176	223	2	3	15	3	756
65	349	35	269	2	2	6	1	664
66	507	439	34	5	3	5	5	998
67	444	415	26	1	5	1	3	895
68	511	307	20	9	2	3	3	855
69	491	506	13	4	0	4	4	1022
70	539	398	14	2	2	7	3	965

Contd....

## Polling Station Level Election Results

### Winner, Runner-up and 3rd Party Position & Winning Margin According to Polling Stations in Remuna Assembly in Assembly Election (AE) under Balasore Parliamentary Constituency in Odisha (2019)

Polling Station Number	Winner Party	Winner Votes (%)	Runner-up Party	Runner-up Votes (%)	Winning Margin Votes (%)	Third Party	Third Party Votes (%)	Other Votes (%)
71	BJD	600 (54.2)	BJP	360 (32.52)	240 (21.68)	INC	122 (11.02)	25 (2.26)
72	BJP	399 (50)	BJD	355 (44.49)	44 (5.51)	INC	20 (2.51)	24 (3.01)
73	BJP	347 (52.66)	BJD	294 (44.61)	53 (8.05)	INC	12 (1.82)	6 (0.91)
74	BJP	461 (59.95)	BJD	285 (37.06)	176 (22.89)	INC	15 (1.95)	8 (1.04)
75	BJP	529 (54.37)	BJD	416 (42.75)	113 (11.62)	INC	20 (2.06)	8 (0.82)
76	BJD	486 (54.18)	BJP	361 (40.25)	125 (13.93)	INC	42 (4.68)	8 (0.89)
77	BJD	337 (52.57)	BJP	282 (43.99)	55 (8.58)	INC	17 (2.65)	5 (0.78)
78	BJP	356 (54.6)	BJD	255 (39.11)	101 (15.49)	INC	32 (4.91)	9 (1.38)
79	BJP	457 (53.64)	BJD	356 (41.78)	101 (11.86)	INC	30 (3.52)	9 (1.06)
80	BJP	251 (59.9)	BJD	150 (35.8)	101 (24.1)	INC	12 (2.86)	6 (1.43)
81	BJP	458 (51.58)	BJD	364 (40.99)	94 (10.59)	INC	46 (5.18)	20 (2.25)
82	BJP	305 (62.5)	BJD	159 (32.58)	146 (29.92)	INC	14 (2.87)	10 (2.05)
83	BJP	375 (41.81)	BJD	362 (40.36)	13 (1.45)	INC	123 (13.71)	37 (4.12)
84	NV	NV (NV)	NV	NV (NV)	NV (NV)	NV	NV (NV)	NV (NV)
85	BJD	477 (51.35)	BJP	393 (42.3)	84 (9.05)	INC	46 (4.95)	13 (1.4)
86	BJP	455 (49.3)	BJD	403 (43.66)	52 (5.64)	INC	50 (5.42)	15 (1.63)
87	BJP	492 (54.19)	BJD	366 (40.31)	126 (13.88)	INC	28 (3.08)	22 (2.42)
88	BJP	324 (49.85)	BJD	292 (44.92)	32 (4.93)	INC	30 (4.62)	4 (0.62)
89	BJP	412 (49.11)	BJD	395 (47.08)	17 (2.03)	INC	16 (1.91)	16 (1.91)
90	BJD	488 (53.86)	BJP	388 (42.83)	100 (11.03)	INC	15 (1.66)	15 (1.66)
91	BJP	167 (47.99)	BJD	162 (46.55)	5 (1.44)	INC	7 (2.01)	12 (3.45)
92	BJD	303 (58.83)	BJP	201 (39.03)	102 (19.8)	INC	5 (0.97)	6 (1.17)
93	BJD	314 (49.76)	BJP	287 (45.48)	27 (4.28)	INC	18 (2.85)	12 (1.9)
94	BJD	213 (55.32)	BJP	151 (39.22)	62 (16.1)	INC	9 (2.34)	12 (3.12)
95	BJP	488 (57.89)	BJD	321 (38.08)	167 (19.81)	INC	16 (1.9)	18 (2.14)
96	BJP	289 (48.98)	BJD	265 (44.92)	24 (4.06)	INC	12 (2.03)	24 (4.07)
97	BJD	503 (53.12)	BJP	321 (33.9)	182 (19.22)	INC	101 (10.67)	22 (2.32)
98	BJP	407 (53.13)	BJD	308 (40.21)	99 (12.92)	INC	35 (4.57)	16 (2.09)
99	BJD	427 (53.24)	BJP	277 (34.54)	150 (18.7)	INC	84 (10.47)	14 (1.75)
100	BJP	346 (48.6)	BJD	331 (46.49)	15 (2.11)	INC	19 (2.67)	16 (2.25)
101	NV	NV (NV)	NV	NV (NV)	NV (NV)	NV	NV (NV)	NV (NV)
102	BJD	415 (50.36)	BJP	362 (43.93)	53 (6.43)	INC	28 (3.4)	19 (2.31)
103	BJD	401 (48.96)	BJP	360 (43.96)	41 (5)	INC	45 (5.49)	13 (1.59)
104	BJD	373 (50.2)	BJP	338 (45.49)	35 (4.71)	INC	10 (1.35)	22 (2.96)
105	BJD	246 (48.71)	BJP	233 (46.14)	13 (2.57)	INC	16 (3.17)	10 (1.98)

Contd....

## Socio-Economic Amenities - Rural

### Access to Education Facilities

Particulars	Number of Villages (% of Population)				
	Available	Not Available	If Not Available (Distance of Nearest Facility)		
			A	B	C
Govt. Primary School	212 (92)	102 (8)	102 (8)	0 (0)	0 (0)
Private Primary School	9 (5)	305 (95)	0 (0)	0 (0)	0 (0)
Govt. Middle School	128 (72)	186 (28)	75 (13)	108 (14)	0 (0)
Private Middle School	10 (5)	304 (95)	0 (0)	1 (0)	0 (0)
Govt. Secondary School	60 (49)	254 (51)	152 (30)	28 (7)	0 (0)
Private Secondary School	8 (4)	306 (96)	63 (11)	8 (1)	0 (0)
Govt. Senior Secondary School	11 (16)	303 (84)	43 (13)	83 (29)	44 (12)
Private Senior Secondary School	1 (0)	313 (100)	29 (7)	87 (21)	17 (3)
Govt. Arts and Science Degree College	4 (3)	310 (97)	40 (18)	98 (30)	25 (7)
Private Arts and Science Degree College	0 (0)	314 (100)	26 (8)	81 (24)	40 (10)
Govt. Engineering College	0 (0)	314 (100)	0 (0)	0 (0)	0 (0)
Private Engineering College	0 (0)	314 (100)	7 (4)	28 (7)	279 (89)
Govt. Medicine College	0 (0)	314 (100)	0 (0)	0 (0)	314 (100)
Private Medicine College	0 (0)	314 (100)	0 (0)	0 (0)	0 (0)
Govt. Management Institute	1 (1)	313 (99)	0 (0)	0 (0)	0 (0)
Private Management Institute	3 (1)	311 (99)	28 (9)	75 (25)	207 (64)
Govt. Polytechnic	0 (0)	314 (100)	9 (4)	33 (12)	92 (26)
Private Polytechnic	1 (1)	313 (99)	14 (2)	49 (14)	94 (36)
Govt. Vocational Training School/ITI	1 (1)	313 (99)	37 (10)	75 (24)	63 (22)
Private Vocational Training School/ITI	3 (2)	311 (98)	15 (4)	63 (21)	43 (13)
Govt. Non Formal Training Centre	0 (0)	314 (100)	9 (2)	13 (4)	60 (19)
Private Non Formal Training Centre	0 (0)	314 (100)	1 (0)	25 (7)	24 (9)
Govt. School For Disabled	0 (0)	314 (100)	7 (3)	42 (10)	88 (22)
Private School For Disabled	0 (0)	314 (100)	2 (1)	25 (8)	76 (30)
Government Others	0 (0)	314 (100)	0 (0)	0 (0)	3 (1)
Private Others	0 (0)	314 (100)	0 (0)	0 (0)	2 (2)

Note : Distance A : Less than 5 km; B : Between 5-10 km; C : 10+ km.; Source : Data Analysis is based on 2011 Census.

## DISCLAIMER

The Terms of Use and Disclaimer of Datanet India Private Limited (hereinafter referred to as "Datanet") for use of this analysis report of **Remuna Assembly Constituency (Remuna Vidhan Sabha)** :-

1. **Assembly Factbook™** is a Registered Trade Mark owned by Datanet.
2. All the maps are sketched and graphical representation only and have not been drawn to the scale and also not to represent the actual geographical area or boundary of the unit.
3. The data for the aforesaid analysis is based on authentic sources and has been culled from the various publications of Census, CSO and NSSO for district and block level data, various central and state government departments, Central & State Elections Commissions and the concerned Returning Officers' releases, Electoral Rolls, Election results and allied publications, internal assessment, surveys, estimates and analysis. Therefore, certain adjustment of data at micro level may have been done to arrive closer to the macro data.
4. Data have been provided on an "As Is" and "As AVAILABLE" basis
5. The colours shown in the maps or diagram and charts of a particular party, alliance or AC are indicative and do not represent them.
6. This publication which includes maps, sheets, graphs and data would be the property under copyright of Datanet only. The user may use these for its internal study, analysis and research purposes. It's public display, re-selling or any commercial uses by the user are not allowed.
7. Datanet has taken due care and caution in compilation and processing of data and allied information, but does not guarantee the accuracy, adequacy or completeness of any information/analysis and will be not responsible for any errors or omissions or for the results obtained from the use of such information/analysis.
8. All the contents for the publication have been culled from various authentic sources and Datanet reasonably believes such sources to be reliable, but does not make any representations, express or implied as to the accuracy or fitness of use of such information. The information or contents of the information/analysis do not constitute advice and should not be relied upon in making (or refraining from making) any decision. Any reliance placed upon the information provided by Datanet is the sole responsibility and strictly at the user's risk.
9. In no event will Datanet be liable for any damages (including, without limitation, damages for loss of business projects, or loss of profits) arising in contract, tort or otherwise from the use of or inability to use any of its contents, or from any action taken (or refrained from being taken) as a result of using the analysis or any of its contents. Datanet its directors, owners, editors, officials, employees, distributor and agents or any associate will not be liable for any errors in the information contained or any consequences arising from the use of the contents of the provided information/analysis.
10. If any provision of these terms and conditions is held invalid or illegal or unenforceable for any reason by any court of competent jurisdiction, such provision shall be severed and the remainder of provisions of the terms and conditions shall continue in full force and effect as if the Term of Use had been executed with the invalid, illegal or unenforceable provision eliminated.
11. If there are any discrepancies in the information provided, please bring it to attention of Datanet for suitable rectification measures.

**Buy Online This Complete Book At**  
**Datanet India eBooks Store**

[www.indiastatpublications.com](http://www.indiastatpublications.com)

or go directly at

[http://www.indiastatpublications.com/  
Assembly\\_factbook/Odisha/Balasore/ Remuna](http://www.indiastatpublications.com/Assembly_factbook/Odisha/Balasore/Remuna)

 **india**stat**elections**

ISBN : 978-93-5301-012-9

