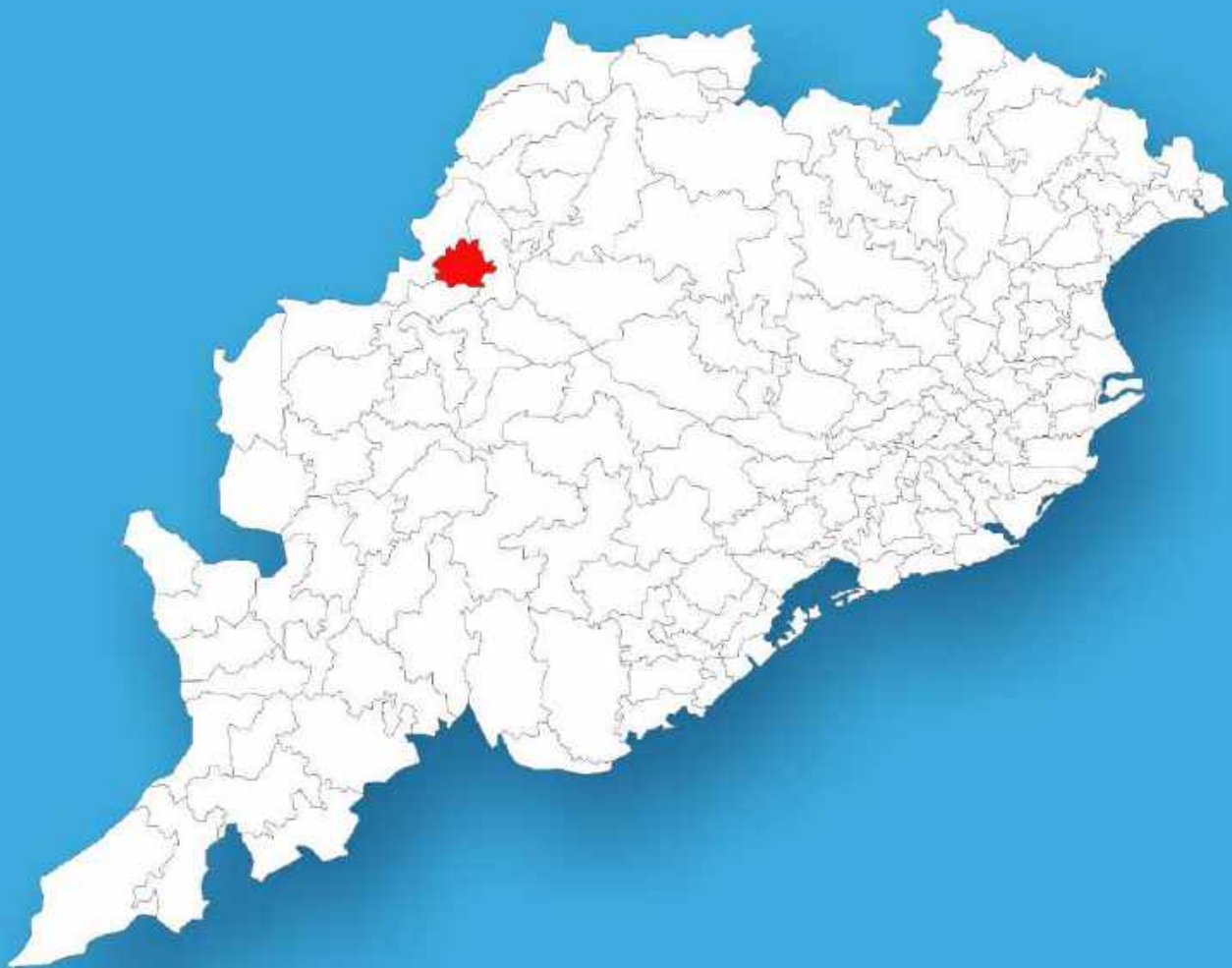




Odisha

Assembly Factbook™

Bargarh Assembly Constituency



Key Electoral Data of Bargarh
Assembly Constituency (Vidhan Sabha)

Odisha

Assembly Factbook™

Bargarh Assembly Constituency



Bargarh Vidhan Sabha

Editor & Director

Dr. R.K. Thukral

Research Editor

Dr. Shafeeq Rahman

Compiled, Researched and Published by Datanet India Pvt. Ltd.

D-100, 1st Floor,

Okhla Industrial Area, Phase-I,
New Delhi- 110020.

Ph.: 91-11- 43580781-84

Email : support@indiastatpublications.com

Website : www.indiastatelections.com

Online Book Store :

www.indiastatpublications.com

Report No. : AFB/OD-003-0125

ISBN : 978-93-5301-874-0

First Edition : January, 2018

Eighth Updated Edition : January, 2025

Price : Rs. 11500/-

US\$ 310

© Datanet India Pvt. Ltd.

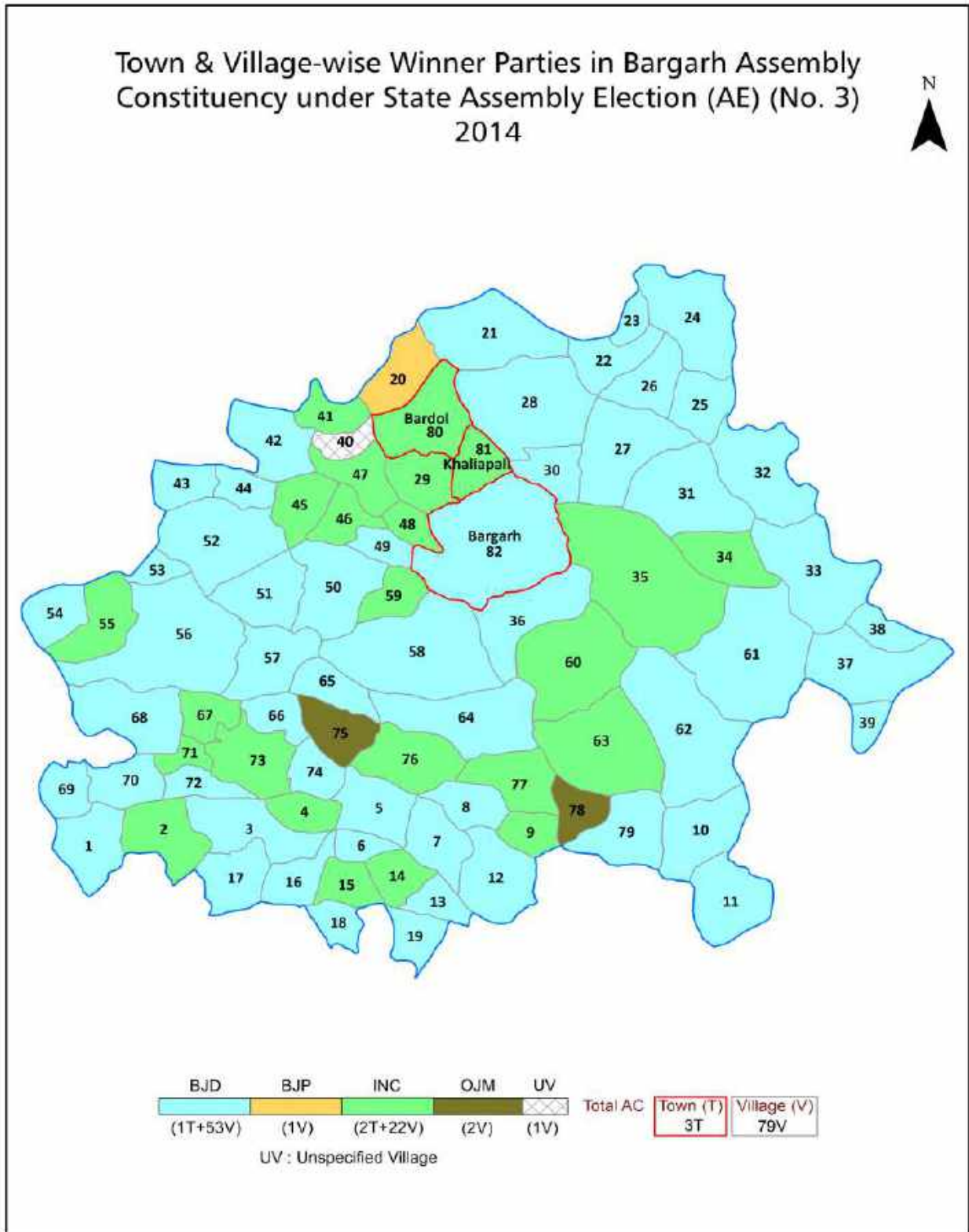
All rights reserved. No part of this book may be reproduced, stored in a retrieval system or transmitted in any form or by any means, mechanical photocopying, photographing, scanning, recording or otherwise without the prior written permission of the publisher. Please refer to Disclaimer at page no. 205 for the use of this publication.

Printed in India

Contents

No.	Particulars	Page No.
	Introduction	
1	Assembly Constituency - (Vidhan Sabha) at a Glance Features of Assembly as per Delimitation Commission of India (2008)	1-2
	Location and Political Maps	
2	Location Map Boundaries of Assembly Constituency - (Vidhan Sabha in District Boundaries of Assembly Constituency under Parliamentary Constituency - (Lok Sabha) Town & Village-wise Winner Parties- 2024-PE, 2024-AE, 2019-PE, 2019-AE, 2014-PE, 2014-AE, 2009-PE and 2009-AE	3-11
	Administrative Setup (2011)	
3	District Sub-district Towns Villages Inhabited Villages Uninhabited Villages Village Panchayat Intermediate Panchayat	12-15
	Demographics (2011)	
4	Population Households Rural/Urban Population Towns and Villages by Population Size Sex Ratio (Total & 0-6 Years) Religious Population Social Population Literacy Rate	16-17
	Electoral Features	
5	Important Dates of Last Elections Held Electors by Gender Service Electors Voters Voters Turnout Polling Stations & Average Number of Electors per Polling Station Electors by Age Group Present Elected Representatives	18-23
	Historical Summary Election Results	
6	Vote Share of Major Parties Winning Margin (Number & Percentage Polarity of Parties Summary Result of Assembly Segment of Parliamentary Elections 2024, 2019, 2014, 2009, 2004 and 1999 Summary Result of Assembly Elections 2024, 2019, 2014, 2009, 2004, 2000, 1995, 1990, 1985, 1980, 1977, 1974, 1971, 1967, 1961, 1957 and 1952	24-48
	Polling Station Level Election Results	
7	Name and Number of Polling Station 2024-PE, 2024-AE, 2019-PE, 2019-AE, 2014-PE, 2014-AE, 2009-PE and 2009-AE Polling Station-wise Electors, Voters & Voters Turnout 2024-PE, 2024-AE, 2019-PE, 2019-AE, 2014-PE, 2014-AE, 2009-PE and 2009-AE Polling Station wise Elections Results 2024-PE, 2024-AE, 2019-PE, 2019-AE, 2014-PE, 2014-AE, 2009-PE and 2009-AE	49-184
	Share of Assembly Constituency	
8	Share of Assembly Constituency - (Vidhan Sabha) in State, District and Parliamentary Constituency - (Lok Sabha)	185
	Socio-Economic Amenities (2011)	
9	Access to Administrative Units Agricultural, Manufacturing and Industrial Commodities Demographic Indicators Education Health & Manpower Drinking Water Supply Sanitation Entertainment and Recreations Infrastructure Power Food Allocation Distribution and Marketing of Agriculture Commodities Infrastructure Transport and Road Infrastructure Communication Banking and Financial Services Land Use Irrigation Source	187-201
10	Abbreviation & Sources	202-203
11	Disclaimer	205

Location & Political Map



Administrative Setup

List of Village Panchayat & Intermediate Panchayat (Block) Name - 2011

Village Name	Village Panchayat Name	Intermediate Panchayat Name
Adgaon	Adgaon	Bargarh
Ainthapali	Lemda	Barapali
Ambapatra	Mahulpali	Barapali
Ambasadha	Barhagoda	Bargarh
Babebira	Gobindpur	Bargarh
Bagbadi	Bagbadi	Barapali
Bagdia	Nileswar	Bargarh
Bahiapadar	Kusanpuri	Barapali
Balijori	Nileswar	Bargarh
Banbaspali	S. Dumberpali	Bargarh
Banda	Nuniajampali	Bargarh
Bandhenbahal	Nileswar	Bargarh
Banjipali	Katapali	Barapali
Barahaguda	Barhaguda	Bargarh
Bargaon	Bargaon	Bargarh
Bausenpali	Kuruan	Bargarh
Behera	Khuntpalli	Bargarh
Birmal	Birmal	Bargarh
Brahmakela	Baramkela	Barapali
Chakerkend	Chakarkend	Bargarh
Chandipali	Deogaon	Bargarh
Chikinipali	Mahulpali	Barapali
Dang	Bardol	Bargarh
Deogaon	Deogaon	Bargarh
Dhamanamunda	Deogaon	Bargarh
Dhanger	Dhanger	Bargarh
Dhuaurkhanda	Nileswar	Bargarh
Dumbarpali	S. Dumberpali	Bargarh
Dumerpali	Gudesira	Bargarh

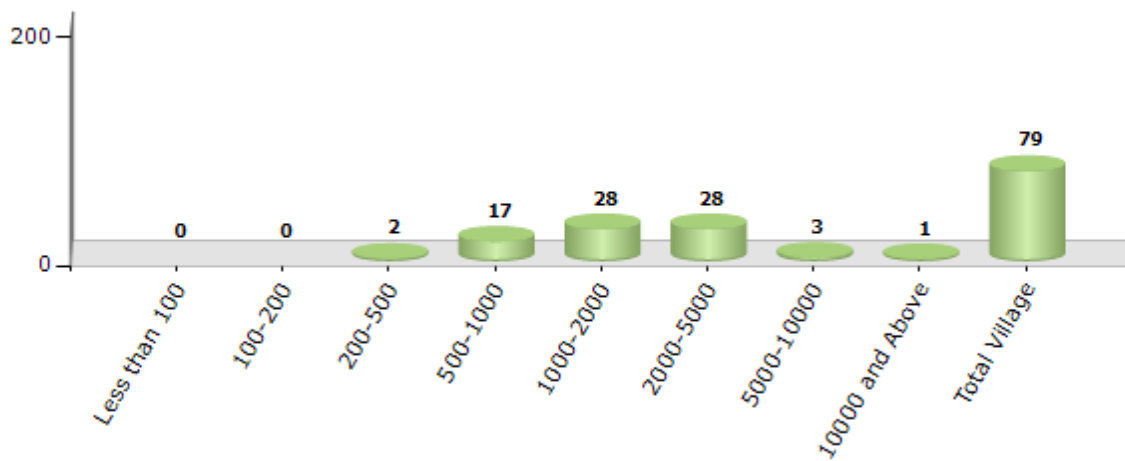
Contd....

Demographic

Number of Villages by Population Size - 2011

Less than 100	100-200	200-500	500-1000	1000-2000	2000-5000	5000-10000	10000 and Above	Total Village
0	0	2	17	28	28	3	1	79

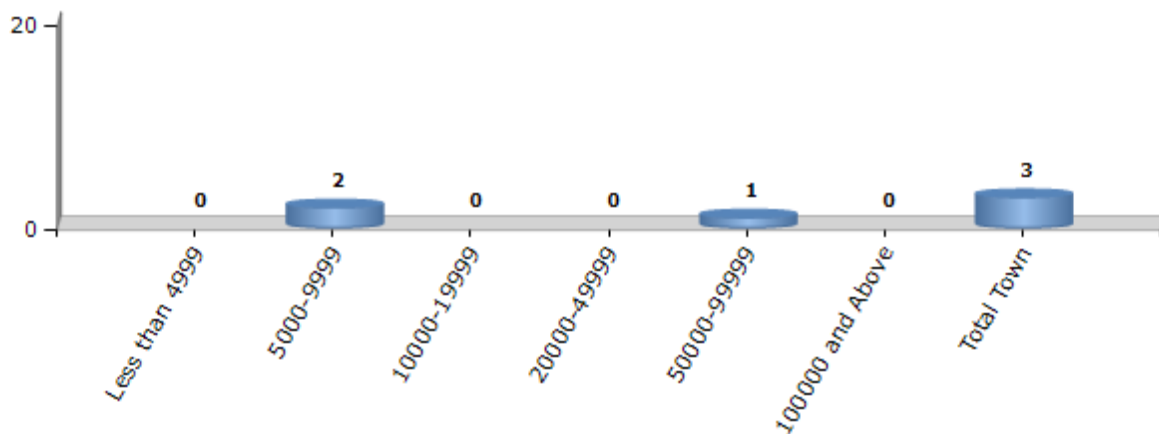
Number of Villages by Population Size - 2011



Number of Towns by Population Size - 2011

Less than 4999	5000-9999	10000-19999	20000-49999	50000-99999	100000 and Above	Total Town
0	2	0	0	1	0	3

Number of Towns by Population Size - 2011



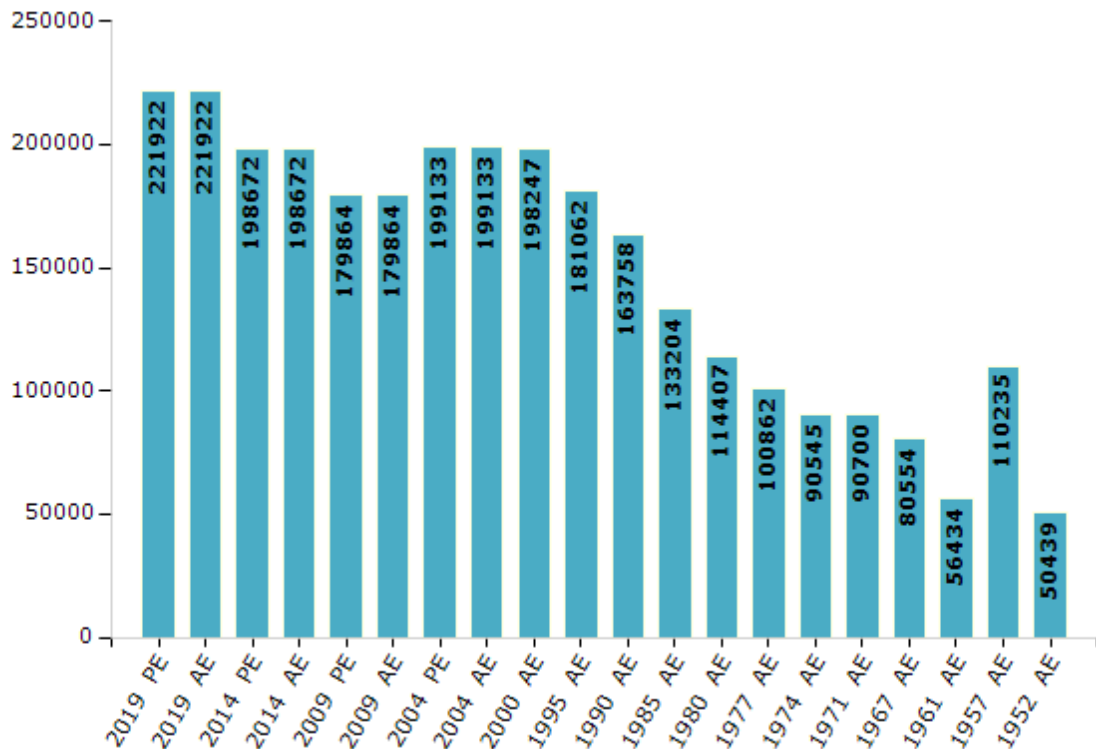
Electoral Features

Electors by Male & Female

Year	Male	Female	Others	Total
2019 PE	114257	107648	17	221922
2019 AE	114257	107648	17	221922
2014 PE	105560	93111	1	198672
2014 AE	105560	93111	1	198672
2009 PE	95994	83870	-	179864
2009 AE	95994	83870	-	179864
2004 PE	105968	93165	-	199133
2004 AE	105968	93165	-	199133
2000 AE	105971	92276	-	198247
1999 PE	-	-	-	-
1995 AE	108836	72226	-	181062

Year	Male	Female	Others	Total
1990 AE	88790	74968	-	163758
1985 AE	68499	64705	-	133204
1980 AE	60327	54080	-	114407
1977 AE	52825	48037	-	100862
1974 AE	46192	44353	-	90545
1971 AE	45530	45170	-	90700
1967 AE	80554	0	-	80554
1961 AE	56434	0	-	56434
1957 AE	110235	0	-	110235
1952 AE	-	-	-	50439

Number of Electors



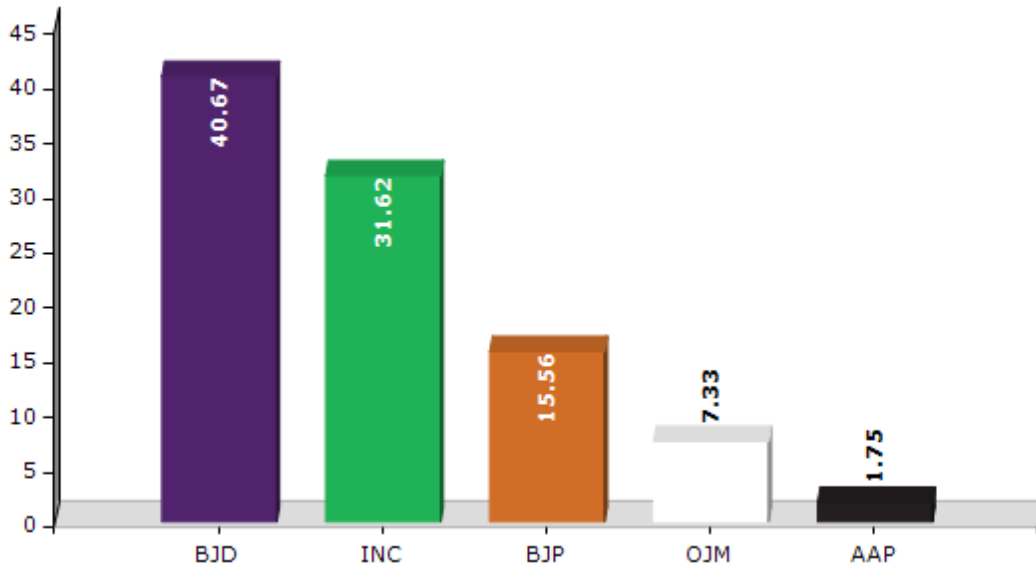
Note : AE : Assembly Election, PE : Assembly Segment of Parliamentary Election

Historical Summary Election Results

Summary Result of Assembly Election - 2014

Candidate Name	Party	Votes	Votes %
Debesh Acharya	BJD	59350	40.67
Sadhu Nepak	INC	46146	31.62
Ashwini Kumar Sarangi	BJP	22707	15.56
Debabrata Mishra	OJM	10699	7.33
Arun Kumar Sahu	AAP	2556	1.75
Surendra Kumar Tandi	BSP	1894	1.3
Md. Nijamudin Saha	AITC	813	0.56
	NOTA	1754	1.2

Votes Percentage of Top Parties - 2014



Polling Station Level Election Results

Number and Name of Polling Stations (PS) (2019 AE)

Number of Polling Stations	Name of Polling Stations	Number of Polling Stations	Name of Polling Stations
1	Ulaba	22	Bargaon
2	Bageibira	23	Bargaon
3	Turunga	24	Bargaon Kustashram
4	Goisar	25	Sarla
5	Lehenipadar	26	Sarla
6	Dhamanamunda	27	Telenpali
7	Deogaon	28	Bonda
8	Dang	29	Bonda
9	Dang	30	Bonda
10	Bardol	31	Kurla
11	Bardol	32	Kurla
12	Pipilipali	33	N. Jampali
13	Pipilipali	34	N. Jampali
14	Tentala	35	Jamurda
15	Katapali	36	Jamurda
16	Katapali-2	37	Jamurda
17	Katapali	38	Padhanpali
18	Katapali	39	Padhanpali
19	Katapali	40	Khaliapali
20	Bargaon	41	Khaliapali
21	Bargaon	42	Khaliapali

Contd....

Polling Station Level Election Results

Polling Station-wise Votes Secured by Overall Top Five Parties in Bargarh Assembly in Assembly Election (AE) under Bargarh Parliamentary Constituency in Odisha (2019)

Number of Polling Station	Winner - Debes Acharya (BJD)	Runner-up - Ashwini Kumar Sarangi (BJP)	3rd - Nipon Kumar Dash (INC)	4th - Kaustuva Budhia (BSP)	5th - ()	NOTA	Other	Total Votes Secured
36	472	356	36	2		5	0	871
37	454	404	46	9		7	0	920
38	422	348	42	6		10	0	828
39	250	254	54	5		6	0	569
40	420	235	242	21		15	0	933
41	399	211	96	4		5	0	715
42	205	221	32	3		2	0	463
43	252	273	71	6		8	0	610
44	448	222	125	11		8	0	814
45	376	423	58	4		9	0	870
46	296	305	38	1		7	0	647
47	319	280	63	3		4	0	669
48	473	197	100	2		8	0	780
49	451	322	70	11		11	0	865
50	533	271	73	5		7	0	889
51	374	365	37	3		14	0	793
52	452	354	33	8		10	0	857
53	349	289	42	6		5	0	691
54	321	400	45	3		4	0	773
55	202	395	42	15		7	0	661
56	351	294	58	1		11	0	715
57	256	311	27	1		5	0	600
58	288	279	62	0		3	0	632
59	333	280	88	2		5	0	708
60	303	263	67	5		11	0	649
61	183	153	22	3		2	0	363
62	328	272	56	2		7	0	665
63	468	325	145	11		5	0	954
64	172	166	29	5		2	0	374
65	313	230	43	5		1	0	592
66	254	303	28	2		5	0	592
67	128	143	43	8		0	0	322
68	399	264	139	42		7	0	851
69	204	245	74	19		6	0	548
70	345	287	59	5		7	0	703

Contd....

Polling Station Level Election Results

Winner, Runner-up and 3rd Party Position & Winning Margin According to Polling Stations in Bargarh Assembly in Assembly Election (AE) under Bargarh Parliamentary Constituency in Odisha (2019)

Polling Station Number	Winner Party	Winner Votes (%)	Runner-up Party	Runner-up Votes (%)	Winning Margin Votes (%)	Third Party	Third Party Votes (%)	Other Votes (%)
71	BJP	207 (49.88)	BJD	168 (40.48)	39 (9.4)	INC	32 (7.71)	8 (1.93)
72	BJD	253 (45.18)	BJP	245 (43.75)	8 (1.43)	INC	51 (9.11)	11 (1.96)
73	BJD	409 (53.26)	BJP	274 (35.68)	135 (17.58)	INC	68 (8.85)	17 (2.21)
74	BJD	348 (48.88)	BJP	288 (40.45)	60 (8.43)	INC	61 (8.57)	15 (2.11)
75	BJP	437 (51.9)	BJD	327 (38.84)	110 (13.06)	INC	59 (7.01)	19 (2.26)
76	BJP	437 (53.16)	BJD	317 (38.56)	120 (14.6)	INC	51 (6.2)	17 (2.07)
77	BJP	464 (53.03)	BJD	341 (38.97)	123 (14.06)	INC	57 (6.51)	13 (1.49)
78	BJP	316 (47.16)	BJD	312 (46.57)	4 (0.59)	INC	32 (4.78)	10 (1.49)
79	BJP	349 (51.1)	BJD	283 (41.43)	66 (9.67)	INC	41 (6)	10 (1.46)
80	BJP	167 (48.27)	BJD	150 (43.35)	17 (4.92)	INC	22 (6.36)	7 (2.02)
81	BJD	345 (50.74)	BJP	258 (37.94)	87 (12.8)	INC	63 (9.26)	14 (2.06)
82	BJD	424 (56.91)	BJP	219 (29.4)	205 (27.51)	INC	82 (11.01)	20 (2.68)
83	BJD	358 (46.8)	BJP	292 (38.17)	66 (8.63)	INC	106 (13.86)	9 (1.18)
84	BJD	316 (53.56)	BJP	189 (32.03)	127 (21.53)	INC	80 (13.56)	5 (0.85)
85	BJD	139 (42.38)	BJP	120 (36.59)	19 (5.79)	INC	58 (17.68)	11 (3.35)
86	BJP	374 (49.67)	BJD	237 (31.47)	137 (18.2)	INC	138 (18.33)	4 (0.53)
87	BJD	356 (46.97)	BJP	321 (42.35)	35 (4.62)	INC	69 (9.1)	12 (1.58)
88	BJP	402 (52.28)	BJD	323 (42)	79 (10.28)	INC	31 (4.03)	13 (1.69)
89	BJP	277 (44.18)	BJD	214 (34.13)	63 (10.05)	INC	131 (20.89)	5 (0.8)
90	BJP	197 (49.62)	BJD	139 (35.01)	58 (14.61)	INC	58 (14.61)	3 (0.76)
91	BJP	300 (50.76)	BJD	229 (38.75)	71 (12.01)	INC	52 (8.8)	10 (1.69)
92	BJD	401 (54.26)	BJP	284 (38.43)	117 (15.83)	INC	48 (6.5)	6 (0.81)
93	BJD	416 (47.01)	BJP	382 (43.16)	34 (3.85)	INC	73 (8.25)	14 (1.58)
94	BJP	430 (51.31)	BJD	345 (41.17)	85 (10.14)	INC	47 (5.61)	16 (1.91)
95	BJP	295 (51.57)	BJD	219 (38.29)	76 (13.28)	INC	54 (9.44)	4 (0.7)
96	BJP	399 (54.07)	BJD	270 (36.59)	129 (17.48)	INC	46 (6.23)	23 (3.12)
97	BJP	384 (56.06)	BJD	249 (36.35)	135 (19.71)	INC	45 (6.57)	7 (1.02)
98	BJP	318 (48.7)	BJD	299 (45.79)	19 (2.91)	INC	29 (4.44)	7 (1.07)
99	BJP	306 (57.74)	BJD	172 (32.45)	134 (25.29)	INC	42 (7.92)	10 (1.89)
100	BJP	232 (52.49)	BJD	164 (37.1)	68 (15.39)	INC	41 (9.28)	5 (1.13)
101	BJP	440 (52.44)	BJD	323 (38.5)	117 (13.94)	INC	62 (7.39)	14 (1.67)
102	BJP	434 (49.6)	BJD	357 (40.8)	77 (8.8)	INC	66 (7.54)	18 (2.06)
103	BJP	386 (53.76)	BJD	263 (36.63)	123 (17.13)	INC	55 (7.66)	14 (1.95)
104	BJD	273 (47.56)	BJP	246 (42.86)	27 (4.7)	INC	36 (6.27)	19 (3.31)
105	BJD	289 (47.3)	BJP	258 (42.23)	31 (5.07)	INC	43 (7.04)	21 (3.44)

Contd....

Socio-Economic Amenities - Rural

Access to Education Facilities

Particulars	Number of Villages (% of Population)				
	Available	Not Available	If Not Available (Distance of Nearest Facility)		
			A	B	C
Govt. Primary School	79 (100)	0 (0)	0 (0)	0 (0)	0 (0)
Private Primary School	7 (22)	72 (78)	0 (0)	0 (0)	0 (0)
Govt. Middle School	68 (93)	11 (7)	7 (4)	3 (3)	0 (0)
Private Middle School	9 (27)	70 (73)	1 (1)	0 (0)	0 (0)
Govt. Secondary School	23 (33)	56 (67)	32 (39)	14 (15)	0 (0)
Private Secondary School	5 (18)	74 (82)	7 (7)	1 (2)	0 (0)
Govt. Senior Secondary School	42 (74)	37 (26)	2 (1)	5 (4)	6 (4)
Private Senior Secondary School	3 (13)	76 (87)	2 (1)	7 (4)	14 (11)
Govt. Arts and Science Degree College	6 (10)	73 (90)	4 (2)	9 (10)	16 (14)
Private Arts and Science Degree College	0 (0)	79 (100)	7 (8)	27 (44)	10 (13)
Govt. Engineering College	0 (0)	79 (100)	0 (0)	0 (0)	0 (0)
Private Engineering College	1 (0)	78 (100)	0 (0)	2 (1)	76 (98)
Govt. Medicine College	0 (0)	79 (100)	0 (0)	0 (0)	79 (100)
Private Medicine College	0 (0)	79 (100)	0 (0)	0 (0)	0 (0)
Govt. Management Institute	0 (0)	79 (100)	0 (0)	1 (0)	10 (7)
Private Management Institute	0 (0)	79 (100)	0 (0)	6 (9)	62 (84)
Govt. Polytechnic	0 (0)	79 (100)	0 (0)	0 (0)	14 (10)
Private Polytechnic	0 (0)	79 (100)	0 (0)	8 (13)	15 (18)
Govt. Vocational Training School/ITI	0 (0)	79 (100)	0 (0)	3 (2)	2 (1)
Private Vocational Training School/ITI	0 (0)	79 (100)	0 (0)	14 (17)	23 (25)
Govt. Non Formal Training Centre	0 (0)	79 (100)	1 (0)	0 (0)	8 (6)
Private Non Formal Training Centre	0 (0)	79 (100)	1 (3)	5 (7)	26 (27)
Govt. School For Disabled	0 (0)	79 (100)	0 (0)	0 (0)	7 (5)
Private School For Disabled	0 (0)	79 (100)	1 (3)	5 (7)	26 (27)
Government Others	1 (1)	78 (99)	0 (0)	0 (0)	0 (0)
Private Others	0 (0)	79 (100)	0 (0)	0 (0)	0 (0)

Note : Distance A : Less than 5 km; B : Between 5-10 km; C : 10+ km.; Source : Data Analysis is based on 2011 Census.

DISCLAIMER

The Terms of Use and Disclaimer of Datanet India Private Limited (hereinafter referred to as "Datanet") for use of this analysis report of **Bargarh Assembly Constituency (Bargarh Vidhan Sabha) :-**

1. **Assembly Factbook™** is a Registered Trade Mark owned by Datanet.
2. All the maps are sketched and graphical representation only and have not been drawn to the scale and also not to represent the actual geographical area or boundary of the unit.
3. The data for the aforesaid analysis is based on authentic sources and has been culled from the various publications of Census, CSO and NSSO for district and block level data, various central and state government departments, Central & State Elections Commissions and the concerned Returning Officers' releases, Electoral Rolls, Election results and allied publications, internal assessment, surveys, estimates and analysis. Therefore, certain adjustment of data at micro level may have been done to arrive closer to the macro data.
4. Data have been provided on an "As Is" and "As AVAILABLE" basis
5. The colours shown in the maps or diagram and charts of a particular party, alliance or AC are indicative and do not represent them.
6. This publication which includes maps, sheets, graphs and data would be the property under copyright of Datanet only. The user may use these for its internal study, analysis and research purposes. It's public display, re-selling or any commercial uses by the user are not allowed.
7. Datanet has taken due care and caution in compilation and processing of data and allied information, but does not guarantee the accuracy, adequacy or completeness of any information/analysis and will be not responsible for any errors or omissions or for the results obtained from the use of such information/analysis.
8. All the contents for the publication have been culled from various authentic sources and Datanet reasonably believes such sources to be reliable, but does not make any representations, express or implied as to the accuracy or fitness of use of such information. The information or contents of the information/analysis do not constitute advice and should not be relied upon in making (or refraining from making) any decision. Any reliance placed upon the information provided by Datanet is the sole responsibility and strictly at the user's risk.
9. In no event will Datanet be liable for any damages (including, without limitation, damages for loss of business projects, or loss of profits) arising in contract, tort or otherwise from the use of or inability to use any of its contents, or from any action taken (or refrained from being taken) as a result of using the analysis or any of its contents. Datanet its directors, owners, editors, officials, employees, distributor and agents or any associate will not be liable for any errors in the information contained or any consequences arising from the use of the contents of the provided information/analysis.
10. If any provision of these terms and conditions is held invalid or illegal or unenforceable for any reason by any court of competent jurisdiction, such provision shall be severed and the remainder of provisions of the terms and conditions shall continue in full force and effect as if the Term of Use had been executed with the invalid, illegal or unenforceable provision eliminated.
11. If there are any discrepancies in the information provided, please bring it to attention of Datanet for suitable rectification measures.

Buy Online This Complete Book At
Datanet India eBooks Store

www.indiastatpublications.com

or go directly at

[http://www.indiastatpublications.com/
Assembly_factbook/Odisha/Bargarh/ Bargarh](http://www.indiastatpublications.com/Assembly_factbook/Odisha/Bargarh/Bargarh)

 **india**stat**elections**

ISBN : 978-93-5301-874-0



9 789353 018740