



Odisha

Assembly Factbook™

Brajarajnagar Assembly Constituency



Key Electoral Data of Brajarajnagar
Assembly Constituency (Vidhan Sabha)

Odisha

Assembly Factbook™

Brajarajnagar Assembly Constituency



Brajarajnagar Vidhan Sabha

Editor & Director

Dr. R.K. Thukral

Research Editor

Dr. Shafeeq Rahman

Compiled, Researched and Published by Datanet India Pvt. Ltd.

D-100, 1st Floor,

Okhla Industrial Area, Phase-I,
New Delhi- 110020.

Ph.: 91-11- 43580781-84

Email : support@indiastatpublications.com

Website : www.indiastatelections.com

Online Book Store :

www.indiastatpublications.com

Report No. : AFB/OD-006-0125

ISBN : 978-93-5301-888-7

First Edition : January, 2018

Eighth Updated Edition : January, 2025

Price : Rs. 11500/-

US\$ 310

© Datanet India Pvt. Ltd.

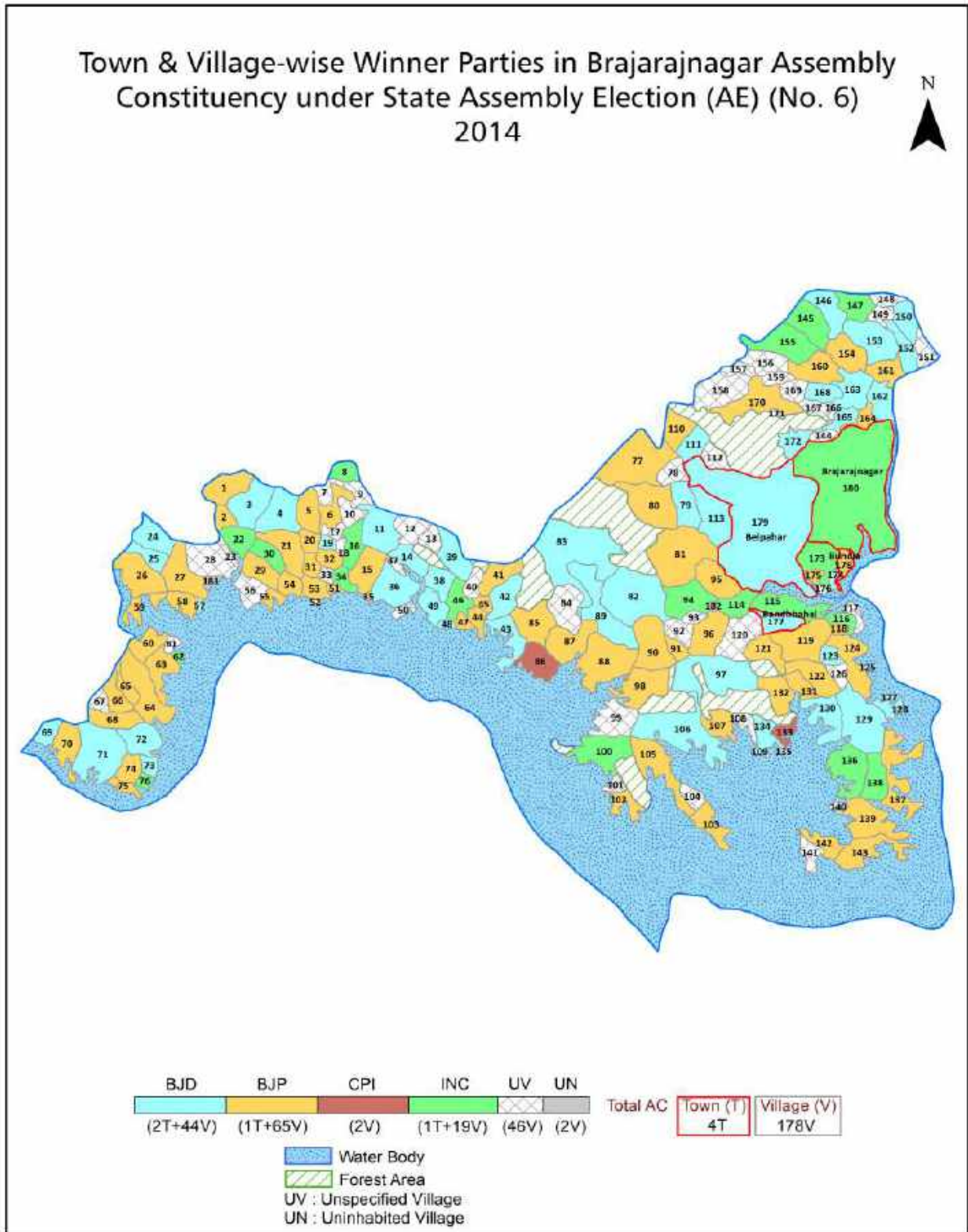
All rights reserved. No part of this book may be reproduced, stored in a retrieval system or transmitted in any form or by any means, mechanical photocopying, photographing, scanning, recording or otherwise without the prior written permission of the publisher. Please refer to Disclaimer at page no. 220 for the use of this publication.

Printed in India

Contents

No.	Particulars	Page No.
	Introduction	
1	Assembly Constituency - (Vidhan Sabha) at a Glance Features of Assembly as per Delimitation Commission of India (2008)	1-2
	Location and Political Maps	
2	Location Map Boundaries of Assembly Constituency - (Vidhan Sabha in District Boundaries of Assembly Constituency under Parliamentary Constituency - (Lok Sabha) Town & Village-wise Winner Parties- 2024-PE, 2024-AE, 2019-PE, 2019-AE, 2014-PE, 2014-AE, 2009-PE and 2009-AE	3-11
	Administrative Setup (2011)	
3	District Sub-district Towns Villages Inhabited Villages Uninhabited Villages Village Panchayat Intermediate Panchayat	12-22
	Demographics (2011)	
4	Population Households Rural/Urban Population Towns and Villages by Population Size Sex Ratio (Total & 0-6 Years) Religious Population Social Population Literacy Rate	23-24
	Electoral Features	
5	Important Dates of Last Elections Held Electors by Gender Service Electors Voters Voters Turnout Polling Stations & Average Number of Electors per Polling Station Electors by Age Group Present Elected Representatives	25-30
	Historical Summary Election Results	
6	Vote Share of Major Parties Winning Margin (Number & Percentage Polarity of Parties Summary Result of Assembly Segment of Parliamentary Elections 2024, 2019, 2014, 2009, 2004 and 1999 Summary Result of Assembly Elections 2024, 2019, 2014, 2009, 2004, 2000, 1995, 1990, 1985, 1980, 1977, 1974, 1971, 1967 and 1961	31-53
	Polling Station Level Election Results	
7	Name and Number of Polling Station 2024-PE, 2024-AE, 2019-PE, 2019-AE, 2014-PE, 2014-AE, 2009-PE and 2009-AE Polling Station-wise Electors, Voters & Voters Turnout 2024-PE, 2024-AE, 2019-PE, 2019-AE, 2014-PE, 2014-AE, 2009-PE and 2009-AE Polling Station wise Elections Results 2024-PE, 2024-AE, 2019-PE, 2019-AE, 2014-PE, 2014-AE, 2009-PE and 2009-AE	54-199
	Share of Assembly Constituency	
8	Share of Assembly Constituency - (Vidhan Sabha) in State, District and Parliamentary Constituency - (Lok Sabha)	200
	Socio-Economic Amenities (2011)	
9	Access to Administrative Units Agricultural, Manufacturing and Industrial Commodities Demographic Indicators Education Health & Manpower Drinking Water Supply Sanitation Entertainment and Recreations Infrastructure Power Food Allocation Distribution and Marketing of Agriculture Commodities Infrastructure Transport and Road Infrastructure Communication Banking and Financial Services Land Use Irrigation Source	202-216
10	Abbreviation & Sources	217-218
11	Disclaimer	220

Location & Political Map



Administrative Setup

List of Village Panchayat & Intermediate Panchayat (Block) Name - 2011

Village Name	Village Panchayat Name	Intermediate Panchayat Name
Ainlapali	Kudopali	Jharsuguda
Amapali	Pithinda	K. Lakhanpur
Amdarha	Rajpur	Jharsuguda
Attabira	Attabira	K. Lakhanpur
Baddarha	Badimal	K. Lakhanpur
Badimal	Badimal	K. Lakhanpur
Badimal	Dalgaon	K. Lakhanpur
Badjob	Gourmal	Jharsuguda
Baghiaberna	Loisingha	Jharsuguda
Baghmunda	Baghamunda	K. Lakhanpur
Baghrachaka	Rajpur	Jharsuguda
Balanda	Pandri	K. Lakhanpur
Balangibahal	Loisingha	Jharsuguda
Baliput	Kudopali	Jharsuguda
Banaharapali	Telenpali	K. Lakhanpur
Banjari	Banjari	K. Lakhanpur
Banjipali	Katarbaga	K. Lakhanpur
Baragad	Kusraloi	K. Lakhanpur
Barangamal	Tillia	K. Lakhanpur
Barihapali	Sunari	K. Lakhanpur
Barjha	Machida	K. Lakhanpur
Barpali	Rampella	K. Lakhanpur
Barpali	Chandnimal	Jharsuguda
Bartap	Banjari	K. Lakhanpur
Basupali	Dalgaon	K. Lakhanpur
Batlaga	Pipilikani	K. Lakhanpur
Bausenpali(A)	Katarbaga	K. Lakhanpur
Bausenpali(B)	Bhikampali	K. Lakhanpur
Beheramal	Sunari	K. Lakhanpur

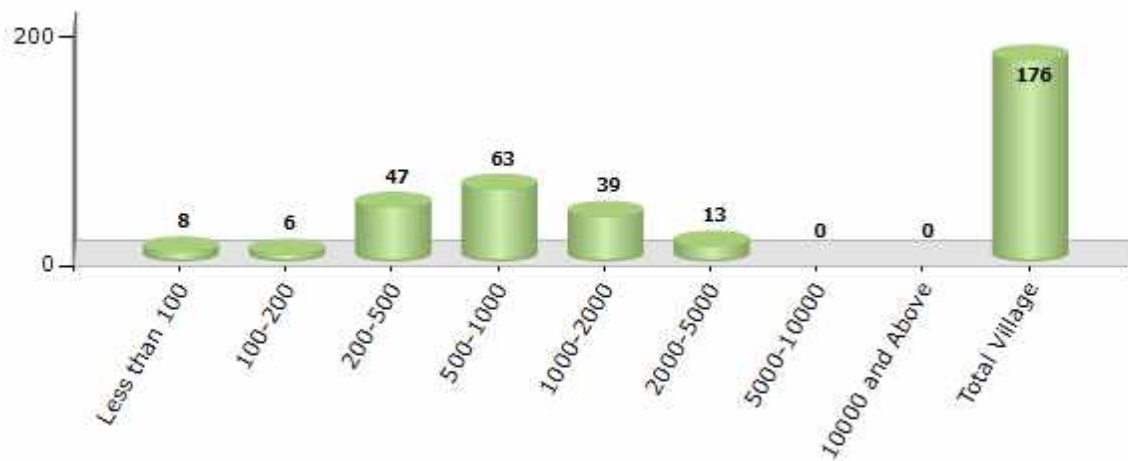
Contd....

Demographic

Number of Villages by Population Size - 2011

Less than 100	100-200	200-500	500-1000	1000-2000	2000-5000	5000-10000	10000 and Above	Total Village
8	6	47	63	39	13	0	0	176

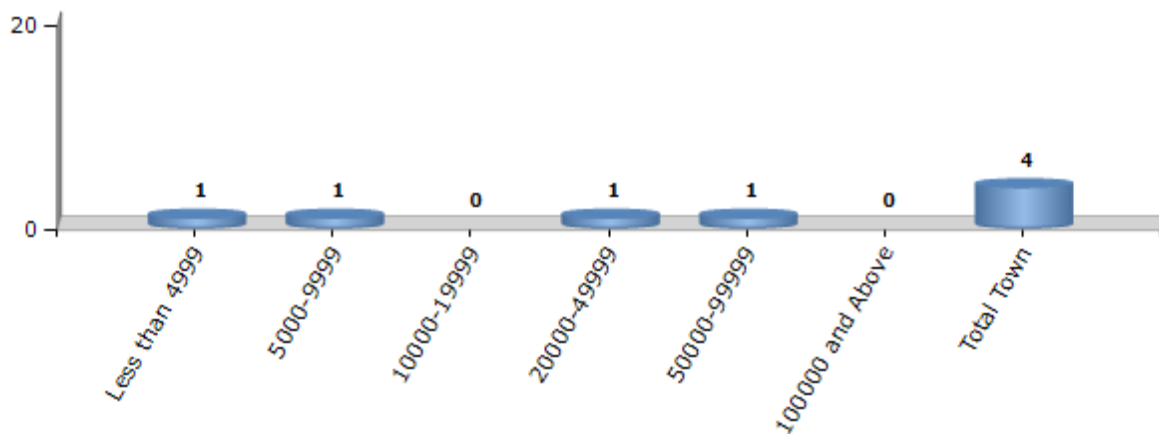
Number of Villages by Population Size - 2011



Number of Towns by Population Size - 2011

Less than 4999	5000-9999	10000-19999	20000-49999	50000-99999	100000 and Above	Total Town
1	1	0	1	1	0	4

Number of Towns by Population Size - 2011

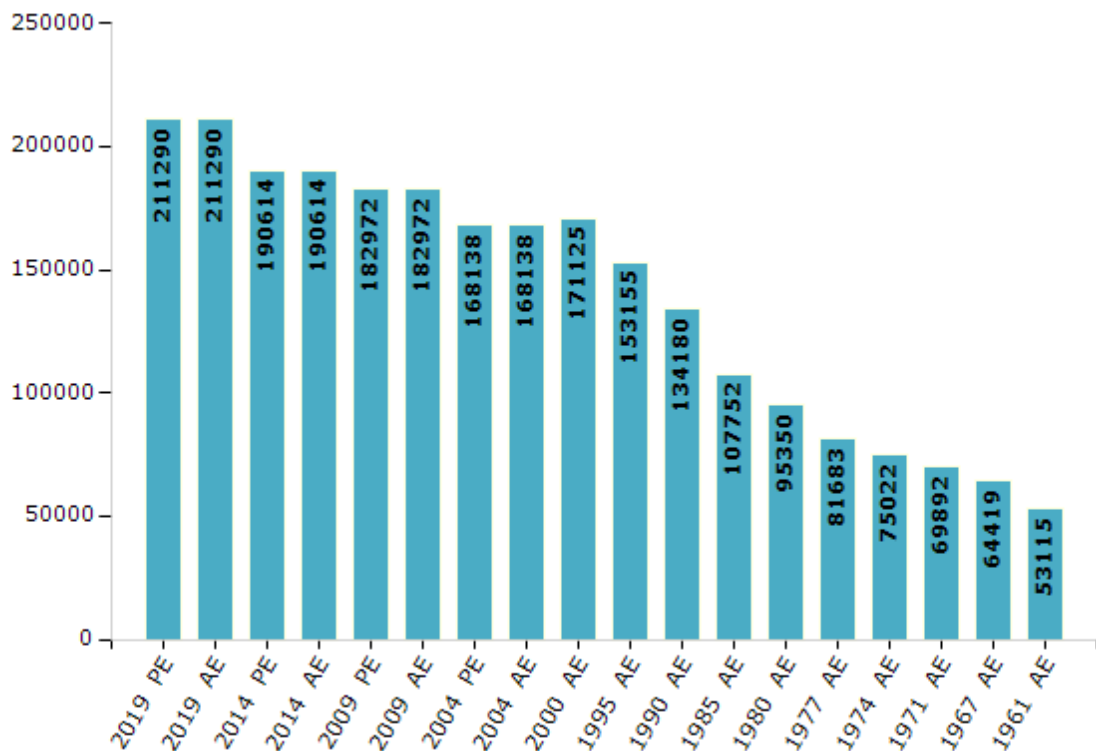


Electoral Features

Electors by Male & Female

Year	Male	Female	Others	Total	Year	Male	Female	Others	Total
2019 PE	109062	102207	21	211290	1990 AE	72506	61674	-	134180
2019 AE	109062	102207	21	211290	1985 AE	58329	49423	-	107752
2014 PE	101111	89467	36	190614	1980 AE	49707	45643	-	95350
2014 AE	101185	89391	38	190614	1977 AE	43181	38502	-	81683
2009 PE	98138	84834	-	182972	1974 AE	38936	36086	-	75022
2009 AE	98138	84834	-	182972	1971 AE	35462	34430	-	69892
2004 PE	89552	78586	-	168138	1967 AE	64419	0	-	64419
2004 AE	89552	78586	-	168138	1961 AE	53115	0	-	53115
2000 AE	93456	77669	-	171125	1957 AE	-	-	-	-
1999 PE	-	-	-	-	1952 AE	-	-	-	-
1995 AE	85855	67300	-	153155					

Number of Electors



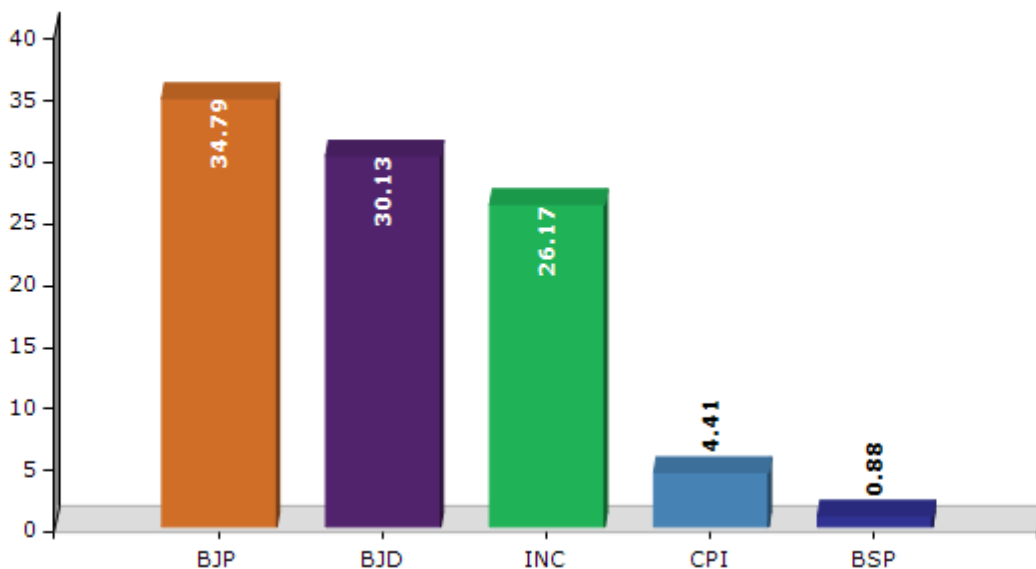
Note : AE : Assembly Election, PE : Assembly Segment of Parliamentary Election

Historical Summary Election Results

Summary Result of Assembly Election - 2014

Candidate Name	Party	Votes	Votes %
Radharani Panda	BJP	50736	34.79
Anup Kumar Sai	BJD	43946	30.13
Kishore Chandra Patel	INC	38175	26.17
Gajanan Sahu	CPI	6436	4.41
Ranjit Kumar	BSP	1282	0.88
Jayaram Barik	AAP	1216	0.83
Narayan Mohapatra	KOKD	718	0.49
Jogindra Majhi	IND	621	0.43
Chaitanya Kanta	LGGP	609	0.42
Bishwa Lochan Bhoi	IND	477	0.33
	NOTA	1635	1.12

Votes Percentage of Top Parties - 2014



Polling Station Level Election Results

Number and Name of Polling Stations (PS) (2019 AE)

Number of Polling Stations	Name of Polling Stations	Number of Polling Stations	Name of Polling Stations
1	Sukhasoda	22	Kusmel
2	Semalia	23	Badimal
3	Kandheikela	24	Kanakatora
4	Kandheikela	25	Kanakatora
5	Muhudi	26	Kuhakunda
6	Sharadha	27	Jhargaon
7	Chikhili	28	Kapilapur
8	Kiritamal	29	Palasada-2
9	Remata	30	Palasada-2
10	Muralipali	31	Jharupada
11	Chantipali	32	Bhikamapali
12	Charpali	33	K.Bausenapali
13	Dhulunda	34	Girolpali
14	Dhulunda -2	35	M.Katapali
15	Pithinda	36	Bhundupali
16	Pithinda	37	Kumar
17	Bhadrapali	38	Attabira
18	Gudam	39	Chikhilapali
19	Ambapali	40	Mahasingh
20	Luhabaga	41	Nachenmura
21	Badadhara	42	Sahasbaga

Contd....

Polling Station Level Election Results

Polling Station-wise Votes Secured by Overall Top Five Parties in Brajarajnagar Assembly in Assembly Election (AE) under Bargarh Parliamentary Constituency in Odisha (2019)

Number of Polling Station	Winner - Kishore Kumar Mohanty (BJD)	Runner-up - Radharani Panda (BJP)	3rd - Ramesh Tripathi (CPI)	4th - Sitaram Rohidas (BSP)	5th - Rajani Bhue (OPD)	NOTA	Other	Total Votes Secured
36	374	244	14	12	2	16	31	693
37	478	430	15	10	3	8	8	952
38	407	322	23	5	4	9	11	781
39	208	291	13	3	5	2	4	526
40	347	201	11	3	5	11	3	581
41	208	211	4	4	0	6	2	435
42	208	171	9	1	3	2	6	400
43	543	273	22	15	3	8	9	873
44	269	123	16	2	4	6	4	424
45	175	163	4	3	1	0	0	346
46	389	302	21	4	3	9	18	746
47	217	142	7	0	0	8	5	379
48	267	239	16	3	3	7	12	547
49	364	205	10	0	2	1	4	586
50	269	108	5	1	0	1	4	388
51	233	256	3	1	1	2	3	499
52	343	225	21	2	3	4	5	603
53	372	362	45	4	4	1	3	791
54	181	316	12	1	2	5	5	522
55	427	280	15	8	3	4	7	744
56	249	84	3	0	0	2	5	343
57	201	152	17	1	1	0	2	374
58	301	273	11	3	0	4	9	601
59	283	198	11	4	6	5	7	514
60	209	174	10	4	2	1	6	406
61	99	133	72	2	3	0	4	313
62	281	219	32	6	7	6	14	565
63	121	231	18	1	5	1	5	382
64	200	165	11	4	1	3	2	386
65	361	276	70	7	11	8	6	739
66	107	131	30	1	8	4	3	284
67	169	144	32	1	3	5	8	362
68	326	323	40	10	10	2	13	724
69	311	290	31	8	3	2	7	652
70	298	152	19	0	5	3	16	493

Contd....

Polling Station Level Election Results

Winner, Runner-up and 3rd Party Position & Winning Margin According to Polling Stations in Brajarajnagar Assembly in Assembly Election (AE) under Bargarh Parliamentary Constituency in Odisha (2019)

Polling Station Number	Winner Party	Winner Votes (%)	Runner-up Party	Runner-up Votes (%)	Winning Margin Votes (%)	Third Party	Third Party Votes (%)	Other Votes (%)
71	BJD	358 (38.21)	BJP	297 (31.7)	61 (6.51)	CPI	239 (25.51)	43 (4.59)
72	BJD	342 (51.51)	BJP	287 (43.22)	55 (8.29)	CPI	15 (2.26)	20 (3.01)
73	BJD	396 (51.16)	BJP	334 (43.15)	62 (8.01)	CPI	16 (2.07)	28 (3.62)
74	BJD	499 (50.92)	BJP	409 (41.73)	90 (9.19)	CPI	36 (3.67)	36 (3.67)
75	BJD	204 (54.11)	BJP	150 (39.79)	54 (14.32)	CPI	7 (1.86)	16 (4.24)
76	BJD	287 (64.06)	BJP	123 (27.46)	164 (36.6)	CPI	21 (4.69)	17 (3.79)
77	BJD	499 (52.09)	BJP	320 (33.4)	179 (18.69)	CPI	90 (9.39)	49 (5.11)
78	BJD	187 (45.72)	BJP	180 (44.01)	7 (1.71)	CPI	25 (6.11)	17 (4.16)
79	BJD	356 (50.78)	BJP	284 (40.51)	72 (10.27)	CPI	28 (3.99)	33 (4.71)
80	BJD	269 (59.65)	BJP	120 (26.61)	149 (33.04)	CPI	38 (8.43)	24 (5.32)
81	BJD	282 (48.04)	BJP	262 (44.63)	20 (3.41)	CPI	21 (3.58)	22 (3.75)
82	BJP	273 (51.41)	BJD	211 (39.74)	62 (11.67)	CPI	21 (3.95)	26 (4.9)
83	BJD	419 (50.36)	BJP	347 (41.71)	72 (8.65)	CPI	40 (4.81)	26 (3.13)
84	BJD	353 (48.69)	BJP	305 (42.07)	48 (6.62)	CPI	56 (7.72)	11 (1.52)
85	BJD	429 (68.2)	BJP	171 (27.19)	258 (41.01)	CPI	11 (1.75)	18 (2.86)
86	BJD	370 (56.06)	BJP	251 (38.03)	119 (18.03)	CPI	16 (2.42)	23 (3.48)
87	BJD	367 (66.37)	BJP	157 (28.39)	210 (37.98)	CPI	17 (3.07)	12 (2.17)
88	BJP	424 (43.76)	BJD	348 (35.91)	76 (7.85)	CPI	141 (14.55)	56 (5.78)
89	BJP	236 (55.4)	BJD	156 (36.62)	80 (18.78)	CPI	18 (4.23)	16 (3.76)
90	BJD	161 (52.1)	BJP	84 (27.18)	77 (24.92)	CPI	55 (17.8)	9 (2.91)
91	BJD	260 (44.22)	BJP	222 (37.76)	38 (6.46)	CPI	76 (12.93)	30 (5.1)
92	BJD	417 (45.52)	BJP	412 (44.98)	5 (0.54)	CPI	56 (6.11)	31 (3.38)
93	BJD	531 (55.54)	BJP	248 (25.94)	283 (29.6)	CPI	114 (11.92)	63 (6.59)
94	BJD	360 (51.72)	BJP	314 (45.11)	46 (6.61)	BSP	8 (1.15)	14 (2.01)
95	BJD	314 (56.99)	BJP	184 (33.39)	130 (23.6)	CPI	25 (4.54)	28 (5.08)
96	BJD	397 (59.79)	BJP	218 (32.83)	179 (26.96)	CPI	15 (2.26)	34 (5.12)
97	BJD	345 (59.18)	BJP	210 (36.02)	135 (23.16)	CPI	11 (1.89)	17 (2.92)
98	BJP	224 (48.7)	BJD	211 (45.87)	13 (2.83)	CPI	7 (1.52)	18 (3.91)
99	BJP	366 (74.09)	BJD	105 (21.26)	261 (52.83)	CPI	5 (1.01)	18 (3.64)
100	BJD	356 (51.22)	BJP	289 (41.58)	67 (9.64)	CPI	24 (3.45)	26 (3.74)
101	BJD	380 (53.3)	BJP	293 (41.09)	87 (12.21)	CPI	22 (3.09)	18 (2.52)
102	BJD	385 (65.81)	BJP	160 (27.35)	225 (38.46)	CPI	35 (5.98)	5 (0.85)
103	CPI	279 (65.65)	BJD	71 (16.71)	208 (48.94)	BJP	52 (12.24)	23 (5.41)
104	BJD	377 (55.36)	BJP	161 (23.64)	216 (31.72)	CPI	99 (14.54)	44 (6.46)
105	CPI	121 (35.48)	BJP	105 (30.79)	16 (4.69)	BJD	100 (29.33)	15 (4.4)

Contd....

Socio-Economic Amenities - Rural

Access to Education Facilities

Particulars	Number of Villages (% of Population)				
	Available	Not Available	If Not Available (Distance of Nearest Facility)		
			A	B	C
Govt. Primary School	166 (99)	10 (1)	9 (1)	1 (0)	0 (0)
Private Primary School	16 (15)	160 (85)	0 (0)	0 (0)	0 (0)
Govt. Middle School	97 (75)	79 (25)	35 (11)	41 (13)	1 (0)
Private Middle School	10 (9)	166 (91)	0 (0)	2 (1)	0 (0)
Govt. Secondary School	33 (34)	143 (66)	74 (31)	48 (22)	0 (0)
Private Secondary School	8 (8)	168 (92)	9 (5)	6 (2)	0 (0)
Govt. Senior Secondary School	5 (4)	171 (96)	8 (5)	36 (22)	35 (20)
Private Senior Secondary School	2 (0)	174 (100)	10 (3)	39 (21)	41 (25)
Govt. Arts and Science Degree College	3 (2)	173 (98)	3 (2)	19 (9)	53 (28)
Private Arts and Science Degree College	3 (3)	173 (97)	4 (2)	34 (19)	58 (35)
Govt. Engineering College	0 (0)	176 (100)	0 (0)	0 (0)	0 (0)
Private Engineering College	0 (0)	176 (100)	1 (1)	1 (0)	174 (99)
Govt. Medicine College	0 (0)	176 (100)	0 (0)	0 (0)	176 (100)
Private Medicine College	0 (0)	176 (100)	0 (0)	0 (0)	0 (0)
Govt. Management Institute	0 (0)	176 (100)	0 (0)	0 (0)	48 (27)
Private Management Institute	0 (0)	176 (100)	0 (0)	4 (2)	124 (71)
Govt. Polytechnic	0 (0)	176 (100)	0 (0)	2 (1)	45 (23)
Private Polytechnic	0 (0)	176 (100)	1 (0)	14 (6)	82 (49)
Govt. Vocational Training School/ITI	0 (0)	176 (100)	1 (1)	5 (2)	13 (8)
Private Vocational Training School/ITI	0 (0)	176 (100)	0 (0)	14 (7)	114 (65)
Govt. Non Formal Training Centre	0 (0)	176 (100)	1 (0)	1 (1)	10 (6)
Private Non Formal Training Centre	0 (0)	176 (100)	0 (0)	0 (0)	14 (8)
Govt. School For Disabled	0 (0)	176 (100)	0 (0)	0 (0)	10 (5)
Private School For Disabled	0 (0)	176 (100)	0 (0)	0 (0)	29 (14)
Government Others	0 (0)	176 (100)	0 (0)	0 (0)	0 (0)
Private Others	0 (0)	176 (100)	0 (0)	0 (0)	0 (0)

Note : Distance A : Less than 5 km; B : Between 5-10 km; C : 10+ km.; Source : Data Analysis is based on 2011 Census.

DISCLAIMER

The Terms of Use and Disclaimer of Datanet India Private Limited (hereinafter referred to as "Datanet") for use of this analysis report of **Brajarajnagar Assembly Constituency (Brajarajnagar Vidhan Sabha)** :-

1. **Assembly Factbook™** is a Registered Trade Mark owned by Datanet.
2. All the maps are sketched and graphical representation only and have not been drawn to the scale and also not to represent the actual geographical area or boundary of the unit.
3. The data for the aforesaid analysis is based on authentic sources and has been culled from the various publications of Census, CSO and NSSO for district and block level data, various central and state government departments, Central & State Elections Commissions and the concerned Returning Officers' releases, Electoral Rolls, Election results and allied publications, internal assessment, surveys, estimates and analysis. Therefore, certain adjustment of data at micro level may have been done to arrive closer to the macro data.
4. Data have been provided on an "As Is" and "As AVAILABLE" basis
5. The colours shown in the maps or diagram and charts of a particular party, alliance or AC are indicative and do not represent them.
6. This publication which includes maps, sheets, graphs and data would be the property under copyright of Datanet only. The user may use these for its internal study, analysis and research purposes. It's public display, re-selling or any commercial uses by the user are not allowed.
7. Datanet has taken due care and caution in compilation and processing of data and allied information, but does not guarantee the accuracy, adequacy or completeness of any information/analysis and will be not responsible for any errors or omissions or for the results obtained from the use of such information/analysis.
8. All the contents for the publication have been culled from various authentic sources and Datanet reasonably believes such sources to be reliable, but does not make any representations, express or implied as to the accuracy or fitness of use of such information. The information or contents of the information/analysis do not constitute advice and should not be relied upon in making (or refraining from making) any decision. Any reliance placed upon the information provided by Datanet is the sole responsibility and strictly at the user's risk.
9. In no event will Datanet be liable for any damages (including, without limitation, damages for loss of business projects, or loss of profits) arising in contract, tort or otherwise from the use of or inability to use any of its contents, or from any action taken (or refrained from being taken) as a result of using the analysis or any of its contents. Datanet its directors, owners, editors, officials, employees, distributor and agents or any associate will not be liable for any errors in the information contained or any consequences arising from the use of the contents of the provided information/analysis.
10. If any provision of these terms and conditions is held invalid or illegal or unenforceable for any reason by any court of competent jurisdiction, such provision shall be severed and the remainder of provisions of the terms and conditions shall continue in full force and effect as if the Term of Use had been executed with the invalid, illegal or unenforceable provision eliminated.
11. If there are any discrepancies in the information provided, please bring it to attention of Datanet for suitable rectification measures.

**Buy Online This Complete Book At
Datanet India eBooks Store**

www.indiastatpublications.com

or go directly at

[http://www.indiastatpublications.com/
Assembly_factbook/Odisha/Bargarh/ Brajarajnagar](http://www.indiastatpublications.com/Assembly_factbook/Odisha/Bargarh/Brajarajnagar)

 **india**stat**elections**

ISBN: 978-93-5301-888-7



9 789353 018887