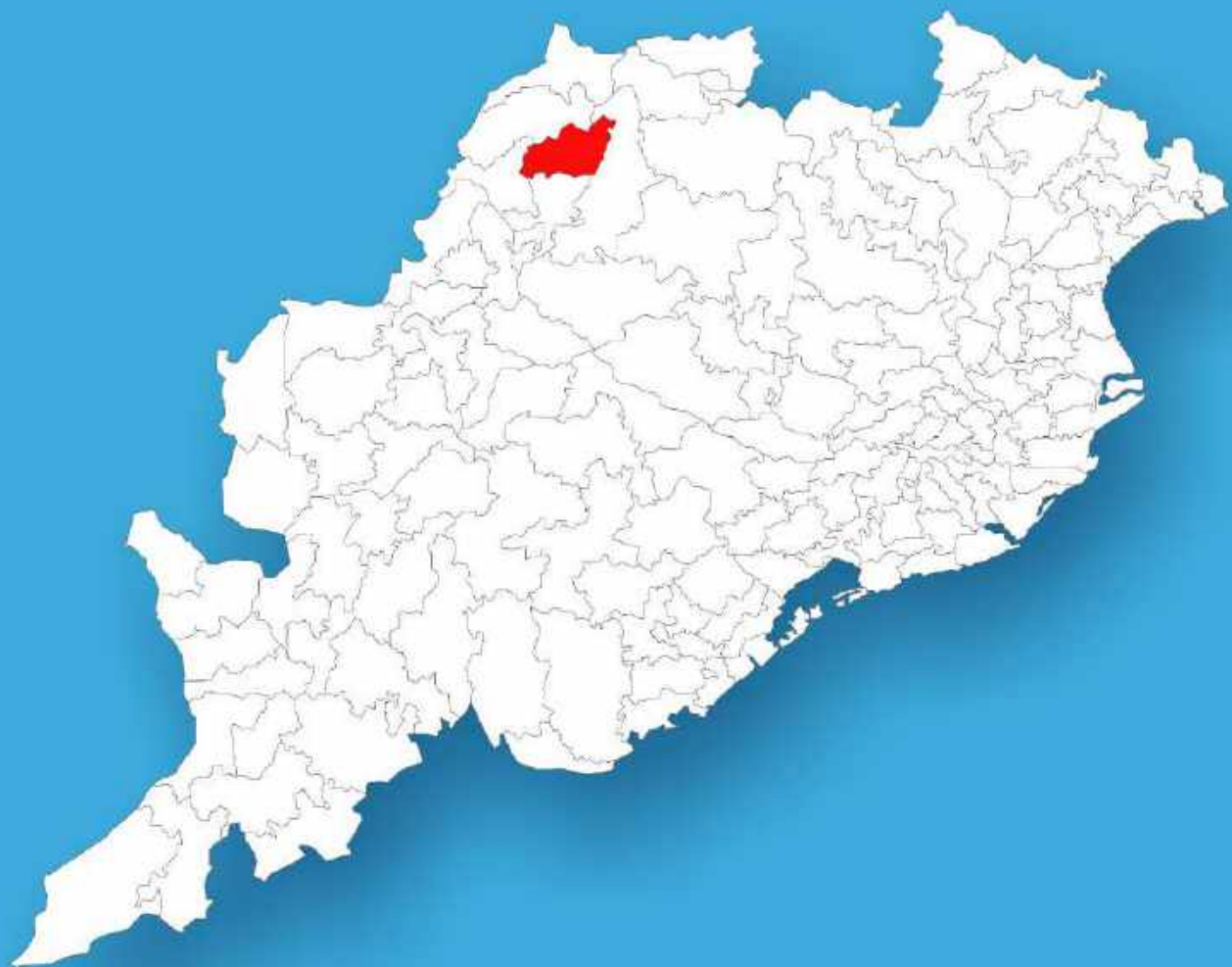




Odisha

Assembly Factbook™

Jharsuguda Assembly Constituency



Key Electoral Data of Jharsuguda
Assembly Constituency (Vidhan Sabha)

Odisha

Assembly Factbook™

Jharsuguda Assembly Constituency



Jharsuguda Vidhan Sabha

Editor & Director

Dr. R.K. Thukral

Research Editor

Dr. Shafeeq Rahman

Compiled, Researched and Published by Datanet India Pvt. Ltd.

D-100, 1st Floor,

Okhla Industrial Area, Phase-I,
New Delhi- 110020.

Ph.: 91-11- 43580781-84

Email : support@indiastatpublications.com

Website : www.indiastatelections.com

Online Book Store :

www.indiastatpublications.com

Report No. : AFB/OD-007-0125

ISBN : 978-93-5301-900-6

First Edition : January, 2018

Eighth Updated Edition : January, 2025

Price : Rs. 11500/-

US\$ 310

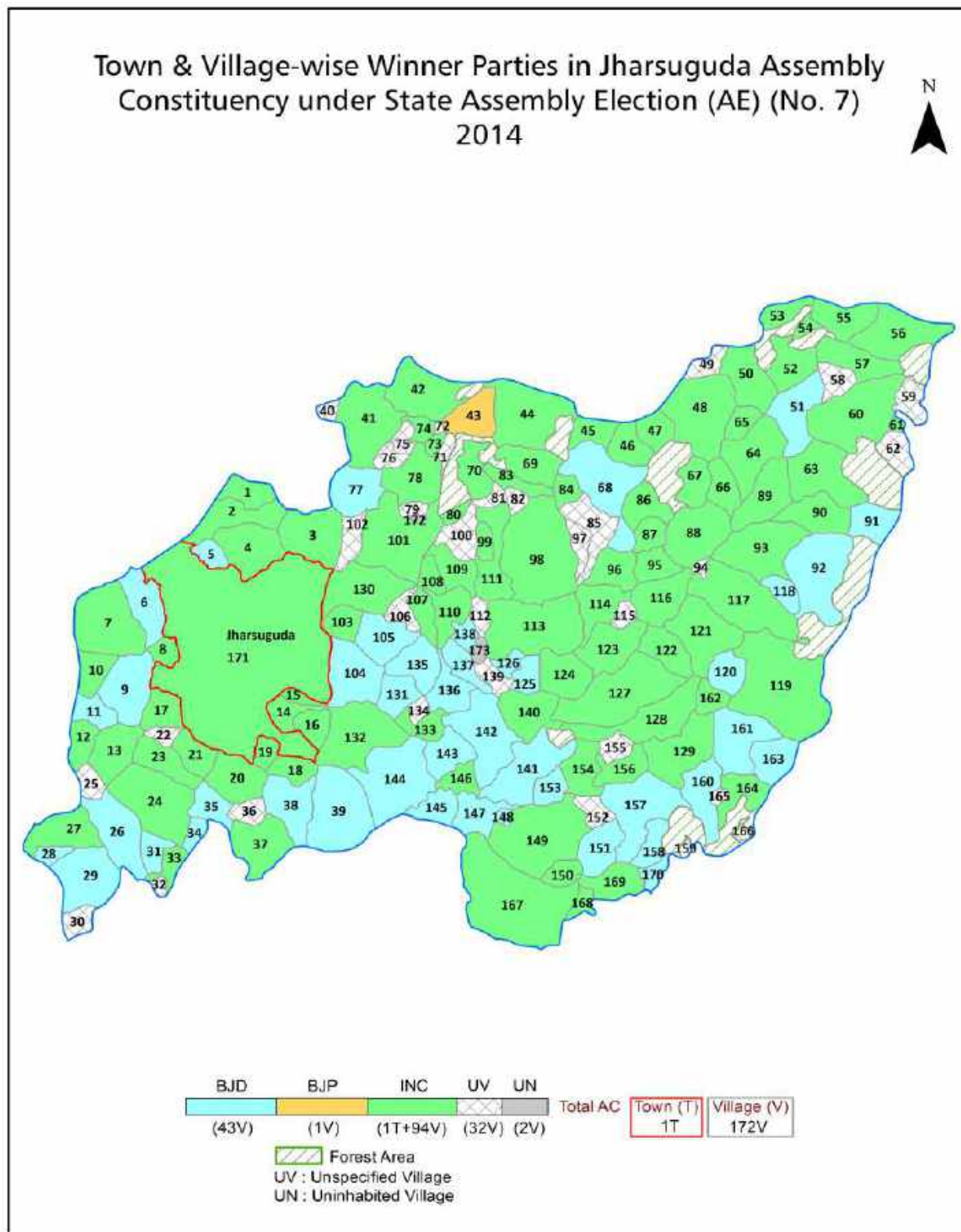
© Datanet India Pvt. Ltd.

All rights reserved. No part of this book may be reproduced, stored in a retrieval system or transmitted in any form or by any means, mechanical photocopying, photographing, scanning, recording or otherwise without the prior written permission of the publisher. Please refer to Disclaimer at page no. 220 for the use of this publication.

Printed in India

No.	Particulars	Page No.
	Introduction	
1	Assembly Constituency - (Vidhan Sabha) at a Glance Features of Assembly as per Delimitation Commission of India (2008)	1-2
	Location and Political Maps	
2	Location Map Boundaries of Assembly Constituency - (Vidhan Sabha in District Boundaries of Assembly Constituency under Parliamentary Constituency - (Lok Sabha) Town & Village-wise Winner Parties- 2024-PE, 2024-AE, 2019-PE, 2019-AE, 2014-PE, 2014-AE, 2009-PE and 2009-AE	3-11
	Administrative Setup (2011)	
3	District Sub-district Towns Villages Inhabited Villages Uninhabited Villages Village Panchayat Intermediate Panchayat	12-21
	Demographics (2011)	
4	Population Households Rural/Urban Population Towns and Villages by Population Size Sex Ratio (Total & 0-6 Years) Religious Population Social Population Literacy Rate	22-23
	Electoral Features	
5	Important Dates of Last Elections Held Electors by Gender Service Electors Voters Voters Turnout Polling Stations & Average Number of Electors per Polling Station Electors by Age Group Present Elected Representatives	24-29
	Historical Summary Election Results	
6	Vote Share of Major Parties Winning Margin (Number & Percentage Polarity of Parties Summary Result of Assembly Segment of Parliamentary Elections 2024, 2019, 2014, 2009, 2004 and 1999 Summary Result of Assembly Elections 2024, 2019, 2014, 2009, 2004, 2000, 1995, 1990, 1985, 1980, 1977, 1974, 1971, 1967, 1961 and 1957	30-53
	Polling Station Level Election Results	
7	Name and Number of Polling Station 2024-PE, 2024-AE, 2019-PE, 2019-AE, 2014-PE, 2014-AE, 2009-PE and 2009-AE Polling Station-wise Electors, Voters & Voters Turnout 2024-PE, 2024-AE, 2019-PE, 2019-AE, 2014-PE, 2014-AE, 2009-PE and 2009-AE Polling Station wise Elections Results 2024-PE, 2024-AE, 2019-PE, 2019-AE, 2014-PE, 2014-AE, 2009-PE and 2009-AE	54-199
	Share of Assembly Constituency	
8	Share of Assembly Constituency - (Vidhan Sabha) in State, District and Parliamentary Constituency - (Lok Sabha)	200
	Socio-Economic Amenities (2011)	
9	Access to Administrative Units Agricultural, Manufacturing and Industrial Commodities Demographic Indicators Education Health & Manpower Drinking Water Supply Sanitation Entertainment and Recreations Infrastructure Power Food Allocation Distribution and Marketing of Agriculture Commodities Infrastructure Transport and Road Infrastructure Communication Banking and Financial Services Land Use Irrigation Source	202-216
10	Abbreviation & Sources	217-218
11	Disclaimer	220

Location & Political Map



Administrative Setup

List of Village Panchayat & Intermediate Panchayat (Block) Name - 2011

Village Name	Village Panchayat Name	Intermediate Panchayat Name
Aintapali	Sarengloi	Laikera
Aitapada	Khontamal	Laikera
Amati	Pukharasale	Kolabira
Amnapali	Sodamal	Kolabira
Arda	Arda	Kirimira
Babuchipidihi	Babuchipidihi	Laikera
Badbahal	Jhirlapali	Kolabira
Baddhuriam	Teleimal	Laikera
Badmal	Badmal	Jharsuguda
Bagdehi	Goudpanpali	Kirimira
Baiganbud	Babuchipidihi	Laikera
Baijapali	Jharmunda	Kirimira
Bairagidihi	Pukharasale	Kolabira
Bandhpali	Bandhapali	Kirimira
Banjara	Dalki	Jharsuguda
Banki	Babuchipidihi	Laikera
Barhamusa	Khontamal	Laikera
Barpan	Jharmunda	Kirimira
Beherapali	Badmal	Jharsuguda
Beherapat	Hansamurakatapali	Jharsuguda
Bhagipali	Katikela	Jharsuguda
Bhalupatra	Bandhapali	Kirimira
Bhatlaida	Bhatlaida	Laikera
Bhaunra	Bhimjor	Kirimira
Bhimjor	Bhimjor	Kirimira
Bhograpali	Samasingha	Kolabira
Bhoidihi	Arda	Kirimira
Bhurkamunda	Katikela	Jharsuguda
Bhursimal	Bandhapali	Kirimira

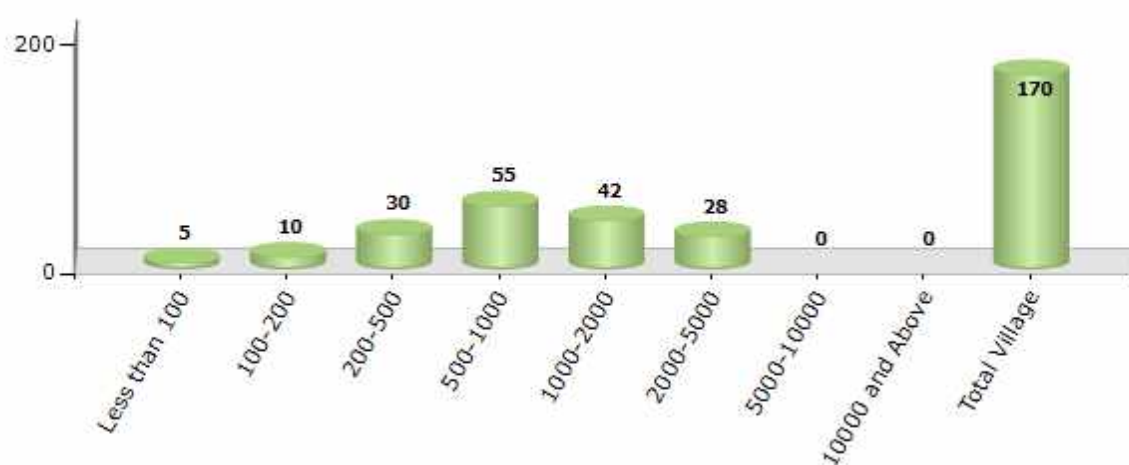
Contd....

Demographic

Number of Villages by Population Size - 2011

Less than 100	100-200	200-500	500-1000	1000-2000	2000-5000	5000-10000	10000 and Above	Total Village
5	10	30	55	42	28	0	0	170

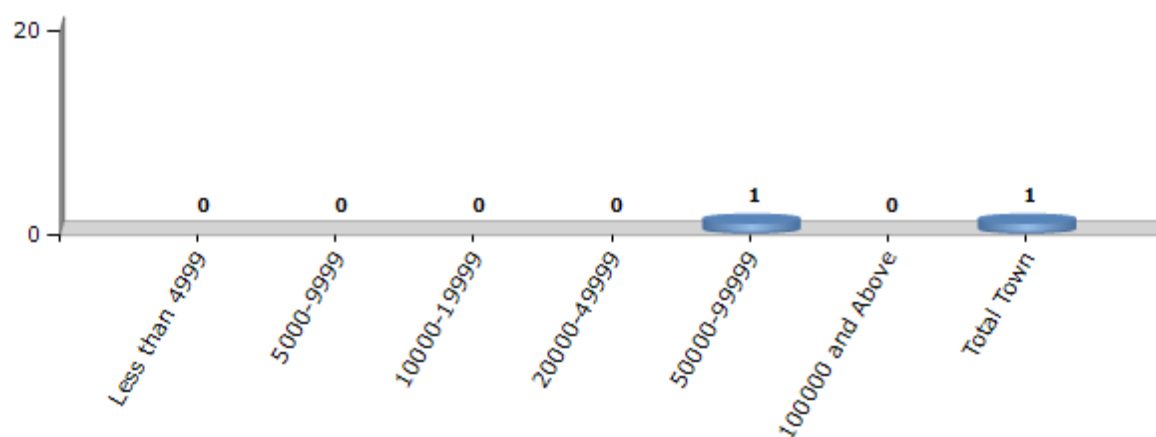
Number of Villages by Population Size - 2011



Number of Towns by Population Size - 2011

Less than 4999	5000-9999	10000-19999	20000-49999	50000-99999	100000 and Above	Total Town
0	0	0	0	1	0	1

Number of Towns by Population Size - 2011



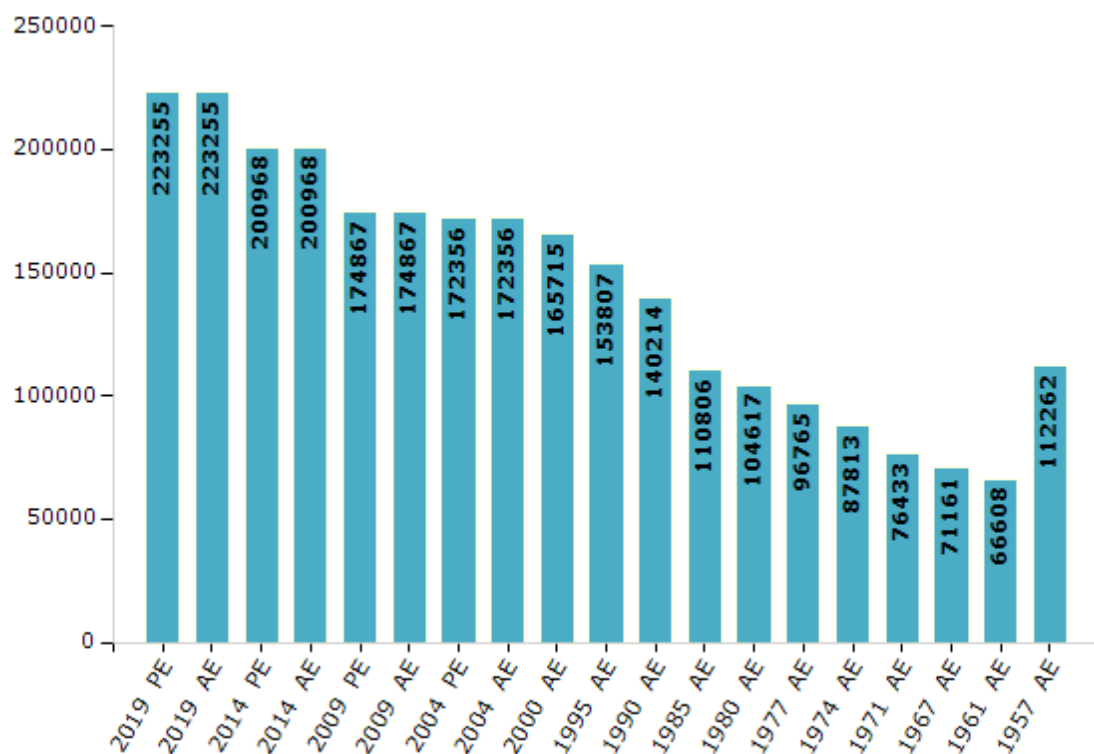
Electoral Features

Electors by Male & Female

Year	Male	Female	Others	Total
2019 PE	112317	110862	76	223255
2019 AE	112317	110862	76	223255
2014 PE	103490	97425	53	200968
2014 AE	103600	97315	53	200968
2009 PE	90430	84437	-	174867
2009 AE	90430	84437	-	174867
2004 PE	89609	82747	-	172356
2004 AE	89609	82747	-	172356
2000 AE	87850	77865	-	165715
1999 PE	-	-	-	-
1995 AE	82908	70899	-	153807

Year	Male	Female	Others	Total
1990 AE	74118	66096	-	140214
1985 AE	59371	51435	-	110806
1980 AE	54836	49781	-	104617
1977 AE	52232	44533	-	96765
1974 AE	45096	42717	-	87813
1971 AE	39646	36787	-	76433
1967 AE	71161	0	-	71161
1961 AE	66608	0	-	66608
1957 AE	112262	0	-	112262
1952 AE	-	-	-	-

Number of Electors



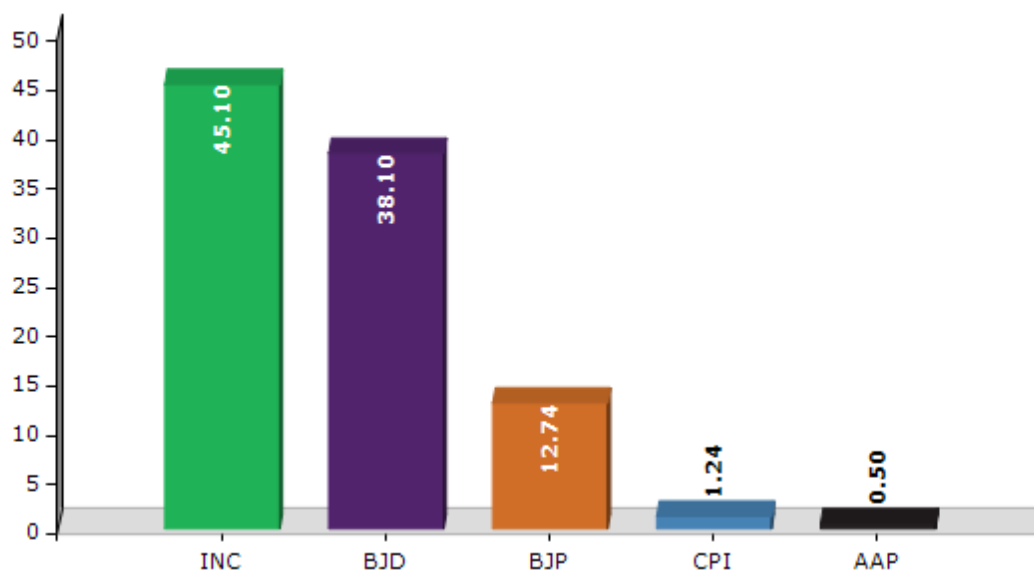
Note : AE : Assembly Election, PE : Assembly Segment of Parliamentary Election

Historical Summary Election Results

Summary Result of Assembly Election - 2014

Candidate Name	Party	Votes	Votes %
Naba Kisore Das	INC	74499	45.1
Kishore Kumar Mohanty	BJD	62936	38.1
Anand Pradhan	BJP	21047	12.74
Basudeb Bhoi	CPI	2052	1.24
Parikhita Panigrahi	AAP	833	0.5
Satyabhama Dhurua	KOKD	680	0.41
Bhaskar Gardia	BSP	660	0.4
Hiralal Dhurua	CPI(ML)(L)	572	0.35
Guru Prasad Rout	SKD	455	0.28
	NOTA	1463	0.89

Votes Percentage of Top Parties - 2014



Polling Station Level Election Results

Number and Name of Polling Stations (PS) (2019 AE)

Number of Polling Stations	Name of Polling Stations	Number of Polling Stations	Name of Polling Stations
1	Han.Katapali	22	Ghungipali
2	Ganthiabud	23	Kukurajangha
3	Han.Katapali	24	Kukurajanga
4	Lahandabud	25	Pandaripathar
5	Kuturachuan	26	Badamal
6	Budhipadar	27	Badamal-1
7	Marakuta	28	Sahupada
8	Marakuta-1	29	Brundamal
9	M. Saletikra	30	Brundamal-1
10	Singhabaga	31	Sarbahal-1
11	Jamera	32	Sarbahal-1
12	Jamera-1	33	Sarbahal-2
13	Ib	34	Sarbahal-3
14	Malada	35	Sarbahal-4
15	Ramapur	36	Sarasmal
16	Dumermunda	37	Sarasamal
17	Patrapali	38	Sarberna
18	Patrapali-1	39	Jharianair
19	Kumbhari	40	Panchapada
20	Hirma-1	41	Kapumal
21	Hirma-2	42	Panchapada

Contd....

Polling Station Level Election Results

Polling Station-wise Votes Secured by Overall Top Five Parties in Jharsuguda Assembly in Assembly Election (AE) under Bargarh Parliamentary Constituency in Odisha (2019)

Number of Polling Station	Winner - Naba Kisore Das (BJD)	Runner-up - Dinesh Kumar Jain (BJP)	3rd - Mahendra Naik (INC)	4th - Kartikeswar Ghugar (BSP)	5th - Snehalata Naik (IND)	NOTA	Other	Total Votes Secured
36	649	262	83	4	3	18	20	1039
37	466	292	44	36	3	4	16	861
38	443	220	130	6	10	12	12	833
39	513	226	62	1	2	6	6	816
40	593	255	90	5	2	1	14	960
41	398	255	135	0	8	8	6	810
42	168	59	60	0	2	9	5	303
43	435	178	19	5	1	2	5	645
44	366	137	41	4	3	3	4	558
45	529	168	36	1	2	6	9	751
46	376	164	136	2	0	2	4	684
47	267	130	110	1	3	1	7	519
48	343	347	85	7	5	6	4	797
49	502	394	52	4	3	15	11	981
50	373	301	55	4	4	7	5	749
51	544	228	37	8	2	8	5	832
52	338	224	79	3	0	5	6	655
53	252	173	53	3	1	1	6	489
54	426	329	70	7	6	16	10	864
55	333	401	61	5	1	9	17	827
56	340	413	64	3	2	5	4	831
57	380	381	26	2	1	8	2	800
58	305	302	25	2	0	4	5	643
59	274	165	37	1	0	5	3	485
60	461	193	67	4	3	2	6	736
61	415	172	128	0	1	6	4	726
62	161	70	50	0	1	3	2	287
63	502	247	136	0	2	2	11	900
64	363	228	69	1	0	8	9	678
65	483	202	117	5	3	8	10	828
66	353	198	72	1	3	13	6	646
67	461	347	33	5	0	3	4	853
68	613	188	118	6	1	2	13	941
69	497	383	41	0	1	8	15	945
70	387	403	60	1	0	9	5	865

Contd....

Polling Station Level Election Results

Winner, Runner-up and 3rd Party Position & Winning Margin According to Polling Stations in Jharsuguda Assembly in Assembly Election (AE) under Bargarh Parliamentary Constituency in Odisha (2019)

Polling Station Number	Winner Party	Winner Votes (%)	Runner-up Party	Runner-up Votes (%)	Winning Margin Votes (%)	Third Party	Third Party Votes (%)	Other Votes (%)
71	BJD	343 (61.14)	BJP	141 (25.13)	202 (36.01)	INC	69 (12.3)	8 (1.43)
72	BJD	411 (49.46)	BJP	262 (31.53)	149 (17.93)	INC	132 (15.88)	26 (3.13)
73	BJD	356 (53.86)	BJP	218 (32.98)	138 (20.88)	INC	61 (9.23)	26 (3.93)
74	BJD	423 (56.63)	BJP	248 (33.2)	175 (23.43)	INC	60 (8.03)	16 (2.14)
75	BJD	533 (52.72)	BJP	357 (35.31)	176 (17.41)	INC	84 (8.31)	37 (3.66)
76	BJD	386 (47.36)	BJP	282 (34.6)	104 (12.76)	INC	123 (15.09)	24 (2.94)
77	BJD	335 (48.76)	BJP	211 (30.71)	124 (18.05)	INC	103 (14.99)	38 (5.53)
78	BJD	278 (52.06)	BJP	221 (41.39)	57 (10.67)	INC	27 (5.06)	8 (1.5)
79	BJD	503 (55.34)	BJP	276 (30.36)	227 (24.98)	INC	95 (10.45)	35 (3.85)
80	BJD	494 (56.91)	BJP	248 (28.57)	246 (28.34)	INC	105 (12.1)	21 (2.42)
81	BJD	377 (49.67)	BJP	289 (38.08)	88 (11.59)	INC	77 (10.14)	16 (2.11)
82	BJD	368 (49.26)	BJP	321 (42.97)	47 (6.29)	INC	41 (5.49)	17 (2.28)
83	BJD	305 (45.45)	BJP	279 (41.58)	26 (3.87)	INC	73 (10.88)	14 (2.09)
84	BJD	372 (50.27)	BJP	272 (36.76)	100 (13.51)	INC	66 (8.92)	30 (4.05)
85	BJD	279 (49.91)	BJP	201 (35.96)	78 (13.95)	INC	67 (11.99)	12 (2.15)
86	BJD	158 (46.33)	BJP	130 (38.12)	28 (8.21)	INC	46 (13.49)	7 (2.05)
87	BJD	362 (56.39)	BJP	177 (27.57)	185 (28.82)	INC	97 (15.11)	6 (0.93)
88	BJD	213 (45.42)	BJP	137 (29.21)	76 (16.21)	INC	112 (23.88)	7 (1.49)
89	NV	NV (NV)	NV	NV (NV)	NV (NV)	NV	NV (NV)	NV (NV)
90	BJD	78 (54.93)	BJP	25 (17.61)	53 (37.32)	INC	21 (14.79)	18 (12.68)
91	BJD	293 (56.02)	INC	104 (19.89)	189 (36.13)	BJP	103 (19.69)	23 (4.4)
92	BJD	179 (50.85)	INC	86 (24.43)	93 (26.42)	BJP	76 (21.59)	11 (3.13)
93	BJD	300 (58.48)	BJP	127 (24.76)	173 (33.72)	INC	72 (14.04)	14 (2.73)
94	BJD	374 (49.21)	BJP	187 (24.61)	187 (24.6)	INC	161 (21.18)	38 (5)
95	BJD	142 (53.58)	INC	64 (24.15)	78 (29.43)	BJP	53 (20)	6 (2.26)
96	BJD	393 (57.04)	BJP	172 (24.96)	221 (32.08)	INC	90 (13.06)	34 (4.93)
97	BJD	593 (52.95)	BJP	379 (33.84)	214 (19.11)	INC	102 (9.11)	46 (4.11)
98	BJD	328 (50.85)	BJP	232 (35.97)	96 (14.88)	INC	70 (10.85)	15 (2.33)
99	BJD	209 (44.66)	BJP	183 (39.1)	26 (5.56)	INC	51 (10.9)	25 (5.34)
100	BJD	342 (54.29)	BJP	219 (34.76)	123 (19.53)	INC	51 (8.1)	18 (2.86)
101	BJD	308 (49.28)	BJP	256 (40.96)	52 (8.32)	INC	44 (7.04)	17 (2.72)
102	BJD	658 (65.15)	BJP	225 (22.28)	433 (42.87)	INC	103 (10.2)	24 (2.38)
103	BJD	625 (57.71)	BJP	251 (23.18)	374 (34.53)	INC	172 (15.88)	35 (3.23)
104	BJD	539 (53.95)	BJP	378 (37.84)	161 (16.11)	INC	47 (4.7)	35 (3.5)
105	BJD	405 (61.27)	BJP	175 (26.48)	230 (34.79)	INC	70 (10.59)	11 (1.66)

Contd....

Socio-Economic Amenities - Rural

Access to Education Facilities

Particulars	Number of Villages (% of Population)				
	Available	Not Available	If Not Available (Distance of Nearest Facility)		
			A	B	C
Govt. Primary School	165 (100)	5 (0)	4 (0)	0 (0)	1 (0)
Private Primary School	25 (27)	145 (73)	0 (0)	0 (0)	0 (0)
Govt. Middle School	116 (87)	54 (13)	29 (7)	16 (3)	8 (2)
Private Middle School	20 (19)	150 (81)	0 (0)	0 (0)	0 (0)
Govt. Secondary School	40 (43)	130 (57)	55 (21)	56 (22)	0 (0)
Private Secondary School	12 (10)	158 (90)	5 (3)	3 (1)	0 (0)
Govt. Senior Secondary School	7 (10)	163 (90)	18 (12)	54 (33)	46 (20)
Private Senior Secondary School	6 (9)	164 (91)	8 (4)	25 (10)	6 (2)
Govt. Arts and Science Degree College	7 (11)	163 (89)	5 (3)	34 (24)	68 (30)
Private Arts and Science Degree College	4 (6)	166 (94)	6 (4)	33 (16)	14 (8)
Govt. Engineering College	1 (1)	169 (99)	0 (0)	0 (0)	0 (0)
Private Engineering College	1 (1)	169 (99)	1 (1)	23 (21)	145 (77)
Govt. Medicine College	1 (1)	169 (99)	0 (0)	0 (0)	169 (99)
Private Medicine College	0 (0)	170 (100)	0 (0)	0 (0)	0 (0)
Govt. Management Institute	0 (0)	170 (100)	0 (0)	1 (0)	94 (56)
Private Management Institute	0 (0)	170 (100)	0 (0)	0 (0)	75 (44)
Govt. Polytechnic	0 (0)	170 (100)	1 (1)	17 (16)	62 (30)
Private Polytechnic	0 (0)	170 (100)	0 (0)	2 (1)	20 (11)
Govt. Vocational Training School/ITI	0 (0)	170 (100)	0 (0)	2 (2)	26 (13)
Private Vocational Training School/ITI	2 (2)	168 (98)	1 (1)	16 (15)	57 (28)
Govt. Non Formal Training Centre	0 (0)	170 (100)	0 (0)	0 (0)	14 (7)
Private Non Formal Training Centre	0 (0)	170 (100)	3 (1)	5 (3)	34 (18)
Govt. School For Disabled	0 (0)	170 (100)	0 (0)	0 (0)	55 (29)
Private School For Disabled	0 (0)	170 (100)	1 (1)	12 (8)	24 (15)
Government Others	1 (1)	169 (99)	0 (0)	0 (0)	0 (0)
Private Others	0 (0)	170 (100)	0 (0)	0 (0)	1 (0)

Note : Distance A : Less than 5 km; B : Between 5-10 km; C : 10+ km.; Source : Data Analysis is based on 2011 Census.

DISCLAIMER

The Terms of Use and Disclaimer of Datanet India Private Limited (hereinafter referred to as "Datanet") for use of this analysis report of **Jharsuguda Assembly Constituency (Jharsuguda Vidhan Sabha)** :-

1. **Assembly Factbook™** is a Registered Trade Mark owned by Datanet.
2. All the maps are sketched and graphical representation only and have not been drawn to the scale and also not to represent the actual geographical area or boundary of the unit.
3. The data for the aforesaid analysis is based on authentic sources and has been culled from the various publications of Census, CSO and NSSO for district and block level data, various central and state government departments, Central & State Elections Commissions and the concerned Returning Officers' releases, Electoral Rolls, Election results and allied publications, internal assessment, surveys, estimates and analysis. Therefore, certain adjustment of data at micro level may have been done to arrive closer to the macro data.
4. Data have been provided on an "As Is" and "As AVAILABLE" basis
5. The colours shown in the maps or diagram and charts of a particular party, alliance or AC are indicative and do not represent them.
6. This publication which includes maps, sheets, graphs and data would be the property under copyright of Datanet only. The user may use these for its internal study, analysis and research purposes. It's public display, re-selling or any commercial uses by the user are not allowed.
7. Datanet has taken due care and caution in compilation and processing of data and allied information, but does not guarantee the accuracy, adequacy or completeness of any information/analysis and will be not responsible for any errors or omissions or for the results obtained from the use of such information/analysis.
8. All the contents for the publication have been culled from various authentic sources and Datanet reasonably believes such sources to be reliable, but does not make any representations, express or implied as to the accuracy or fitness of use of such information. The information or contents of the information/analysis do not constitute advice and should not be relied upon in making (or refraining from making) any decision. Any reliance placed upon the information provided by Datanet is the sole responsibility and strictly at the user's risk.
9. In no event will Datanet be liable for any damages (including, without limitation, damages for loss of business projects, or loss of profits) arising in contract, tort or otherwise from the use of or inability to use any of its contents, or from any action taken (or refrained from being taken) as a result of using the analysis or any of its contents. Datanet its directors, owners, editors, officials, employees, distributor and agents or any associate will not be liable for any errors in the information contained or any consequences arising from the use of the contents of the provided information/analysis.
10. If any provision of these terms and conditions is held invalid or illegal or unenforceable for any reason by any court of competent jurisdiction, such provision shall be severed and the remainder of provisions of the terms and conditions shall continue in full force and effect as if the Term of Use had been executed with the invalid, illegal or unenforceable provision eliminated.
11. If there are any discrepancies in the information provided, please bring it to attention of Datanet for suitable rectification measures.

**Buy Online This Complete Book At
Datanet India eBooks Store**

www.indiastatpublications.com

or go directly at

**[http://www.indiastatpublications.com/
Assembly_factbook/Odisha/Bargarh/ Jharsuguda](http://www.indiastatpublications.com/Assembly_factbook/Odisha/Bargarh/Jharsuguda)**

 **indiaSTAT**elections

ISBN : 978-93-5301-900-6

