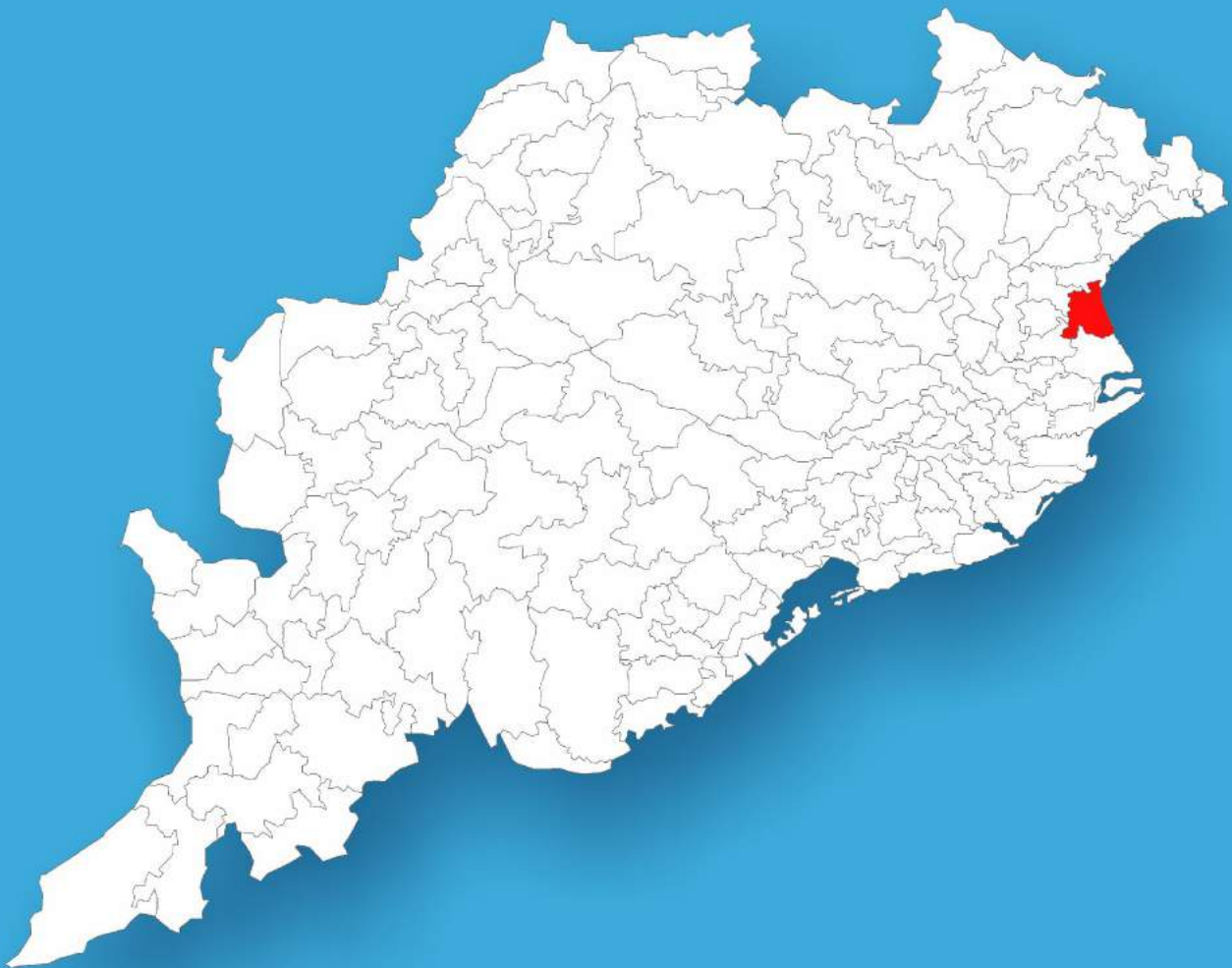




Odisha

# Assembly Factbook™

Basudevpur Assembly Constituency



Key Electoral Data of Basudevpur  
Assembly Constituency (Vidhan Sabha)

Odisha

# Assembly Factbook™

Basudevpur Assembly Constituency



Basudevpur Vidhan Sabha

## **Editor & Director**

Dr. R.K. Thukral

## **Research Editor**

Dr. Shafeeq Rahman

## **Compiled, Researched and Published by Datanet India Pvt. Ltd.**

D-100, 1st Floor,

Okhla Industrial Area, Phase-I,  
New Delhi- 110020.

Ph.: 91-11- 43580781-84

Email : support@indiastatpublications.com

Website : www.indiastatelections.com

## **Online Book Store :**

www.indiastatpublications.com

**Report No. :** AFB/OD-045-0123

**ISBN :** 978-93-5301-876-4

**First Edition :** January, 2018

**Sixth Updated Edition :** January, 2023

**Price :** Rs. 11500/-

US\$ 310

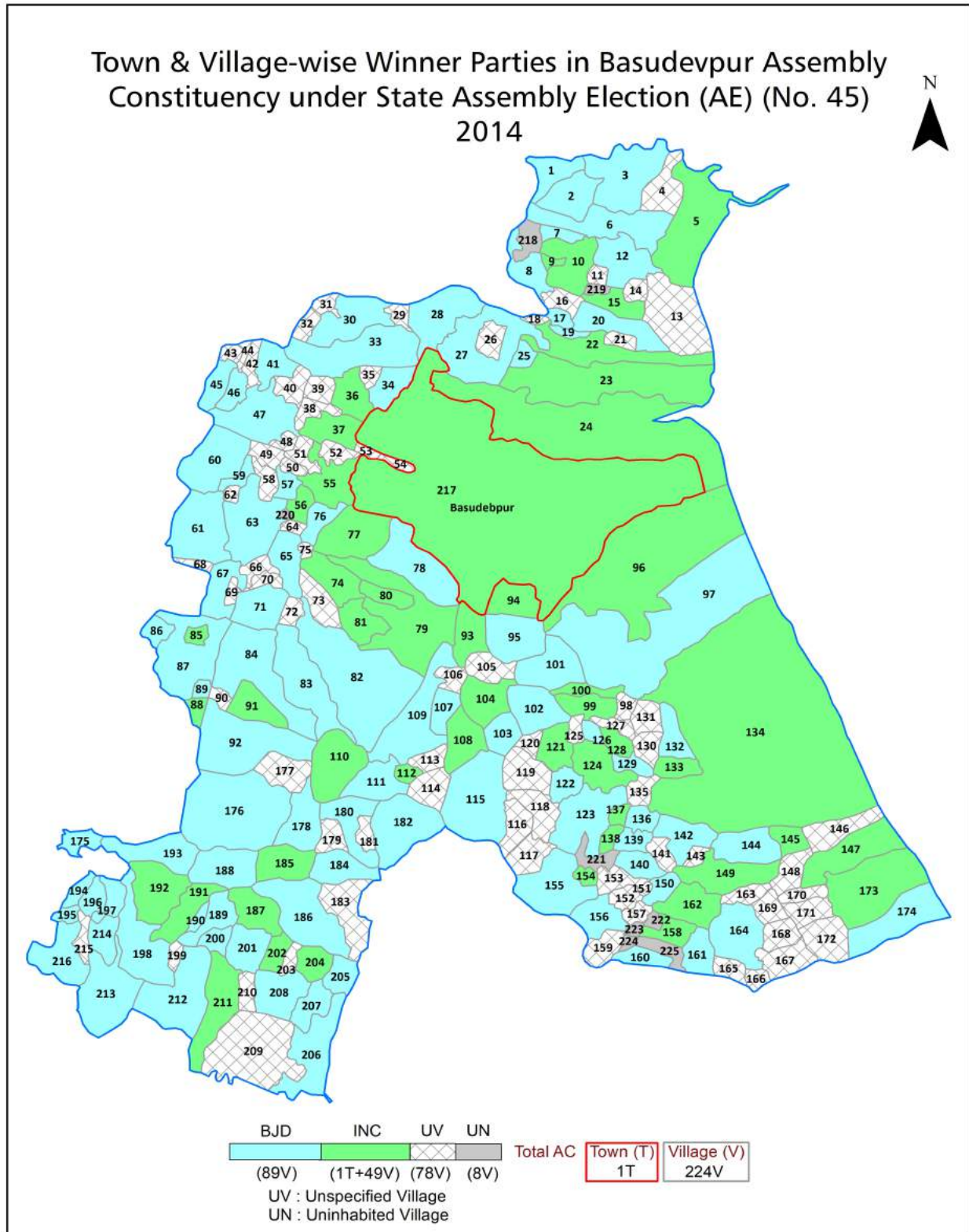
**© Datanet India Pvt. Ltd.**

All rights reserved. No part of this book may be reproduced, stored in a retrieval system or transmitted in any form or by any means, mechanical photocopying, photographing, scanning, recording or otherwise without the prior written permission of the publisher. Please refer to Disclaimer at page no. 235 for the use of this publication.

Printed in India

No.	Particulars	Page No.
	<b>Introduction</b>	
1	Assembly Constituency - (Vidhan Sabha) at a Glance   Features of Assembly as per Delimitation Commission of India (2008)	1-2
	<b>Location and Political Maps</b>	
2	Location Map   Boundaries of Assembly Constituency - (Vidhan Sabha) in District   Boundaries of Assembly Constituency under Parliamentary Constituency - (Lok Sabha)   Town & Village-wise Winner Parties- 2019-PE, 2019-AE, 2014-PE, 2014-AE, 2009-PE and 2009-AE	3-11
	<b>Administrative Setup (2011)</b>	
3	District   Sub-district   Towns   Villages   Inhabited Villages   Uninhabited Villages   Village Panchayat   Intermediate Panchayat	12-23
	<b>Demographics (2011)</b>	
4	Population   Households   Rural/Urban Population   Towns and Villages by Population Size   Sex Ratio (Total & 0-6 Years)   Religious Population   Social Population   Literacy Rate	24-25
	<b>Electoral Features</b>	
5	Important Dates of Last Elections Held   Electors by Gender   Service Electors   Voters   Voters Turnout   Polling Stations & Average Number of Electors per Polling Station   Electors by Age Group   Present Elected Representatives	26-31
	<b>Historical Summary Election Results</b>	
6	Vote Share of Major Parties   Winning Margin (Number & Percentage)   Polarity of Parties   Summary Result of Assembly Segment of Parliamentary Elections 2019, 2014, 2009, 2004 and 1999   Summary Result of Assembly Elections 2019, 2014, 2009, 2004, 2000, 1995, 1990, 1985, 1980, 1977, 1974, 1971, 1967 and 1961	32-54
	<b>Polling Station Level Election Results</b>	
7	Name and Number of Polling Station 2019-PE, 2019-AE, 2014-PE, 2014-AE, 2009-PE and 2009-AE   Polling Station-wise Electors, Voters & Voters Turnout 2019-PE, 2019-AE, 2014-PE, 2014-AE, 2009-PE and 2009-AE   Polling Station wise Elections Results 2019-PE, 2019-AE, 2014-PE, 2014-AE, 2009-PE and 2009-AE	55-214
	<b>Share of Assembly Constituency</b>	
8	Share of Assembly Constituency - (Vidhan Sabha) in State, District and Parliamentary Constituency - (Lok Sabha)	215
	<b>Socio-Economic Amenities (2011)</b>	
9	Access to Administrative Units   Agricultural, Manufacturing and Industrial Commodities   Demographic Indicators   Education   Health & Manpower   Drinking Water Supply   Sanitation   Entertainment and Recreations Infrastructure   Power   Food Allocation Distribution and Marketing of Agriculture Commodities Infrastructure   Transport and Road Infrastructure   Communication   Banking and Financial Services   Land Use   Irrigation Source	217-231
10	<b>Abbreviation &amp; Sources</b>	232-233
11	<b>Disclaimer</b>	235

Location & Political Map



## Administrative Setup

### List of Village Panchayat & Intermediate Panchayat (Block) Name - 2011

Village Name	Village Panchayat Name	Intermediate Panchayat Name
Adhuan	Adhuan	Basudevbpur
Ajodhya	Laxmidaspur	Basudevbpur
Alabaga	Bramhangan	Basudevbpur
Amajia	Artung	Basudevbpur
Amarpur	Kolha	Tihidi
Anatira	Kumarpur	Basudevbpur
Andola	Andola	Basudevbpur
Apartipur	Balimed	Basudevbpur
Arandua	Arandua	Basudevbpur
Arasa	Mukundapur	Tihidi
Artung	Artung	Basudevbpur
Aruha	Aruha	Basudevbpur
Aruhan	Sindol	Tihidi
Ayatapur	Arandua	Basudevbpur
Bachhada	Jaganathpur	Basudevbpur
Bachhipur	Arandua	Basudevbpur
Badachandrabhanupur	Narasinghpur	Basudevbpur
Badagallo	Kolha	Tihidi
Badahabelisahi	Balimunda	Basudevbpur
Bagdabinayakpur	Kharidabinayakpur	Basudevbpur
Bahabalpur	Bahabalpur	Tihidi
Bahupokhari	Biras	Basudevbpur
Baikunthapur	Bramhangan	Basudevbpur
Baincha	Eram	Basudevbpur
Balapur	Biras	Basudevbpur
Balapurkasmahal	Biras	Basudevbpur
Balarampur	Naikanidihi	Basudevbpur
Balichaturi	Saya	Tihidi
Balimed	Balimed	Basudevbpur

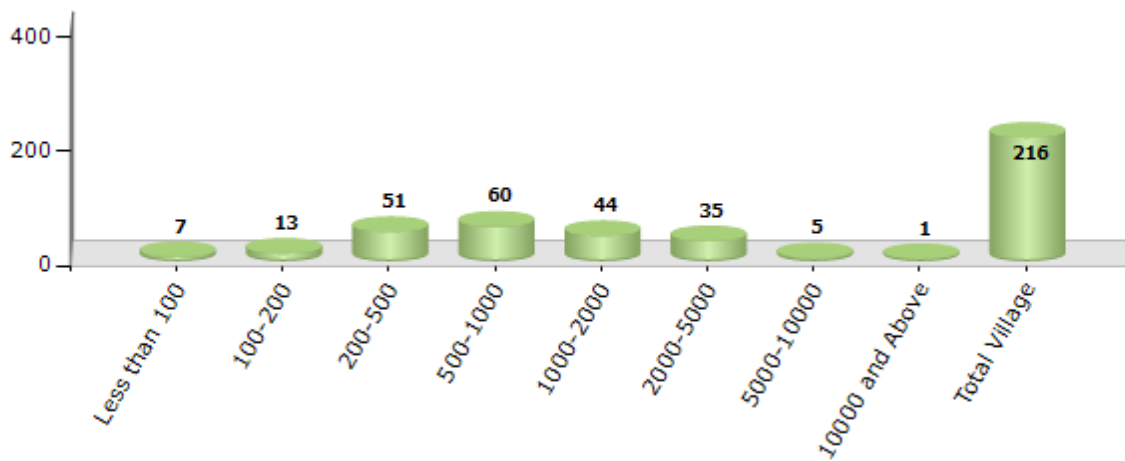
Contd....

Demographic

Number of Villages by Population Size - 2011

Less than 100	100-200	200-500	500-1000	1000-2000	2000-5000	5000-10000	10000 and Above	Total Village
7	13	51	60	44	35	5	1	216

Number of Villages by Population Size - 2011



Number of Towns by Population Size - 2011

Less than 4999	5000-9999	10000-19999	20000-49999	50000-99999	100000 and Above	Total Town
0	0	0	1	0	0	1

Number of Towns by Population Size - 2011

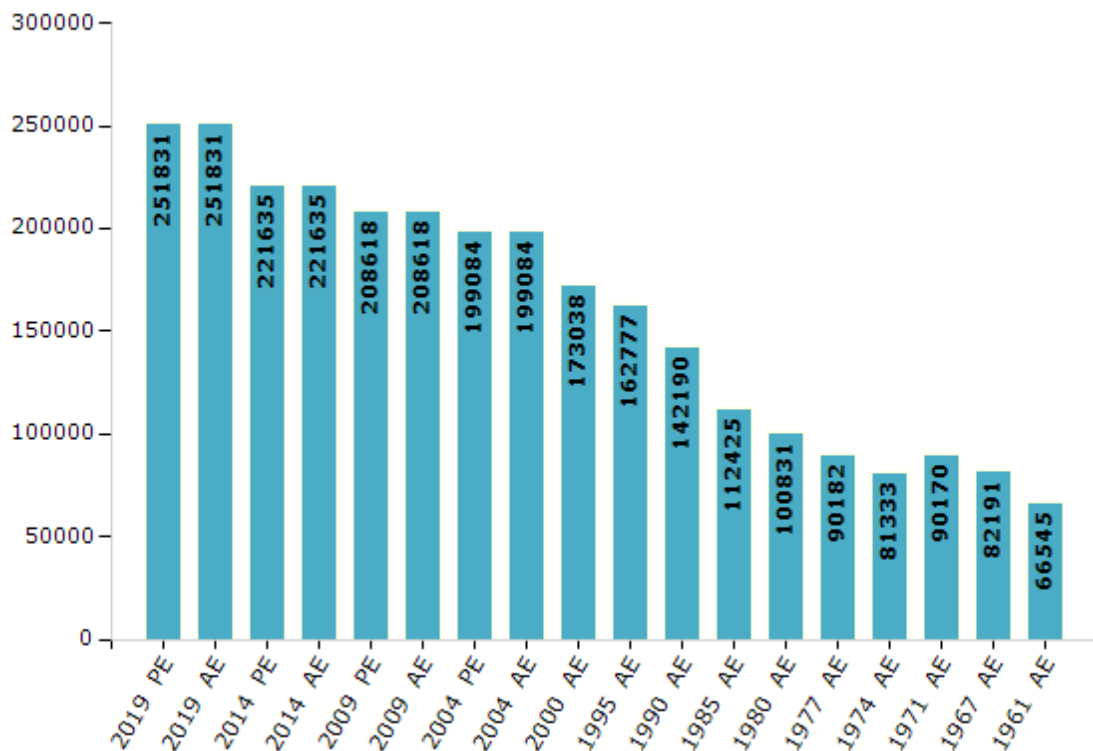


## Electoral Features

### Electors by Male & Female

Year	Male	Female	Others	Total	Year	Male	Female	Others	Total
2019 PE	132085	119734	12	251831	1990 AE	77432	64758	-	142190
2019 AE	132085	119734	12	251831	1985 AE	61353	51072	-	112425
2014 PE	117770	103864	1	221635	1980 AE	55778	45053	-	100831
2014 AE	117770	103864	1	221635	1977 AE	49908	40274	-	90182
2009 PE	108908	99710	-	208618	1974 AE	45464	35869	-	81333
2009 AE	108908	99710	-	208618	1971 AE	51808	38362	-	90170
2004 PE	103410	95674	-	199084	1967 AE	82191	0	-	82191
2004 AE	103410	95674	-	199084	1961 AE	66545	0	-	66545
2000 AE	90412	82626	-	173038	1957 AE	-	-	-	-
1999 PE	-	-	-	-	1952 AE	-	-	-	-
1995 AE	86137	76640	-	162777					

Number of Electors



Note : AE : Assembly Election, PE : Assembly Segment of Parliamentary Election

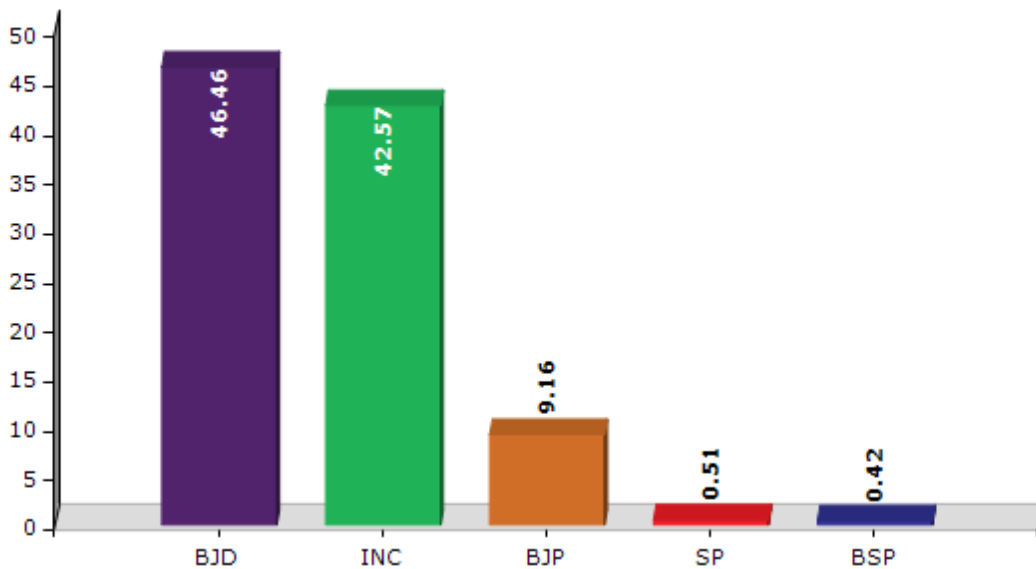


## Historical Summary Election Results

### Summary Result of Assembly Election - 2014

Candidate Name	Party	Votes	Votes %
Shri Bijayshree Routray	BJD	77781	46.46
Madhabananda Mallick	INC	71275	42.57
Dinabandhu Pati	BJP	15339	9.16
Ajit Kumar Das	SP	855	0.51
Manoj Barik	BSP	703	0.42
Prakash Chandra Gochhait	AAP	276	0.16
Bijay Kumar Pakal	IND	249	0.15
Aparna Swain	OJM	225	0.13
	NOTA	710	0.42

Votes Percentage of Top Parties - 2014



## Polling Station Level Election Results

### Number and Name of Polling Stations (PS) (2019 AE)

Number of Polling Stations	Name of Polling Stations	Number of Polling Stations	Name of Polling Stations
1	Radhamohanapur	22	Iswarapur
2	Jagannathpur (Part)	23	Sadeipada
3	Jagannathapur (Part)	24	Nuagan-1
4	Bachhada-1	25	Nuagan-2
5	Bachhada-2	26	Nuagan (Part)-4
6	Bachhada-2	27	Eram -1
7	Mohanapur	28	Eram-2
8	Padhuan-1	29	Eram -3
9	Padhuan-2	30	Eram-4
10	Padhuan (Part)-3	31	Olagada
11	Padhuan	32	Adhuan -1
12	Jireigadi	33	Adhuan-2
13	Arttung-1	34	Adhuan-3
14	Arttung-2	35	Adhuan-4
15	Amajia	36	Adhuan
16	Sankharu-1	37	Chudamani(Part)-1
17	Sankharu-2	38	Chudamani(Part)-2
18	Kumarapur -1	39	Chudamani-1
19	Kumarapur-2	40	Chudamani -2
20	Kumarapur-3	41	Chudamani -3
21	Uhad	42	Chudamani-4

Contd....

## Polling Station Level Election Results

### Polling Station-wise Votes Secured by Overall Top Five Parties in Basudevpur Assembly in Assembly Election (AE) under Bhadrak Parliamentary Constituency in Odisha (2019)

Number of Polling Station	Winner - Bishnubrata Routray (BJD)	Runner-up - Ashok Kumar Das (INC)	3rd - Madhabananda Mallick (BJP)	4th - Nirmal Malik (BSP)	5th - Nath Bairagi Dasbehera (AITC)	NOTA	Other	Total Votes Secured
36	309	312	241	5	4	10	6	887
37	323	359	184	7	3	2	5	883
38	275	241	183	1	1	10	1	712
39	423	372	154	4	2	3	4	962
40	356	172	225	2	3	2	2	762
41	215	343	246	0	0	3	3	810
42	193	306	195	1	3	2	1	701
43	159	295	206	0	1	2	2	665
44	196	196	276	3	3	1	0	675
45	226	344	166	1	1	2	0	740
46	298	183	32	1	1	3	0	518
47	215	285	136	3	0	4	1	644
48	196	200	123	0	3	0	0	522
49	507	292	104	0	3	2	0	908
50	414	358	153	0	2	6	0	933
51	240	132	187	2	3	1	2	567
52	316	218	143	2	2	1	1	683
53	309	135	88	0	0	7	3	542
54	267	139	56	0	2	1	0	465
55	168	180	81	0	0	6	4	439
56	278	331	120	2	1	3	1	736
57	290	220	130	1	1	0	1	643
58	322	307	75	1	0	2	1	708
59	191	435	81	1	2	1	3	714
60	184	434	90	0	0	3	3	714
61	NV	NV	NV	NV	NV	NV	NV	NV
62	330	549	138	8	4	3	2	1034
63	232	209	50	0	1	0	1	493
64	320	465	167	4	3	5	2	966
65	333	429	242	7	6	4	0	1021
66	301	442	202	2	1	7	2	957
67	158	233	120	0	2	1	1	515
68	222	431	282	1	1	4	0	941
69	206	215	123	1	1	3	1	550
70	154	357	250	0	7	6	2	776

Contd....

## Polling Station Level Election Results

### Winner, Runner-up and 3rd Party Position & Winning Margin According to Polling Stations in Basudevpur Assembly in Assembly Election (AE) under Bhadrak Parliamentary Constituency in Odisha (2019)

Polling Station Number	Winner Party	Winner Votes (%)	Runner-up Party	Runner-up Votes (%)	Winning Margin Votes (%)	Third Party	Third Party Votes (%)	Other Votes (%)
71	INC	317 (49.15)	BJD	178 (27.6)	139 (21.55)	BJP	139 (21.55)	11 (1.71)
72	BJP	560 (62.15)	BJD	179 (19.87)	381 (42.28)	INC	144 (15.98)	18 (2)
73	BJP	326 (56.11)	BJD	168 (28.92)	158 (27.19)	INC	81 (13.94)	6 (1.03)
74	BJP	651 (71.15)	INC	163 (17.81)	488 (53.34)	BJD	96 (10.49)	5 (0.55)
75	BJP	380 (51.84)	BJD	214 (29.2)	166 (22.64)	INC	119 (16.23)	20 (2.73)
76	BJP	461 (67.4)	INC	111 (16.23)	350 (51.17)	BJD	106 (15.5)	6 (0.88)
77	BJP	424 (56.08)	BJD	163 (21.56)	261 (34.52)	INC	163 (21.56)	6 (0.79)
78	INC	419 (39.01)	BJP	323 (30.07)	96 (8.94)	BJD	313 (29.14)	19 (1.77)
79	BJD	385 (43.55)	INC	319 (36.09)	66 (7.46)	BJP	174 (19.68)	6 (0.68)
80	BJD	239 (47.33)	INC	184 (36.44)	55 (10.89)	BJP	77 (15.25)	5 (0.99)
81	BJD	356 (41.83)	INC	342 (40.19)	14 (1.64)	BJP	146 (17.16)	7 (0.82)
82	INC	491 (50.15)	BJD	356 (36.36)	135 (13.79)	BJP	120 (12.26)	12 (1.23)
83	BJD	366 (45.19)	INC	349 (43.09)	17 (2.1)	BJP	88 (10.86)	7 (0.86)
84	BJD	179 (40.77)	BJP	160 (36.45)	19 (4.32)	INC	95 (21.64)	5 (1.14)
85	INC	459 (48.83)	BJD	356 (37.87)	103 (10.96)	BJP	114 (12.13)	11 (1.17)
86	INC	508 (58.46)	BJD	259 (29.8)	249 (28.66)	BJP	93 (10.7)	9 (1.04)
87	INC	289 (57.46)	BJD	145 (28.83)	144 (28.63)	BJP	67 (13.32)	2 (0.4)
88	INC	366 (52.74)	BJD	230 (33.14)	136 (19.6)	BJP	92 (13.26)	6 (0.86)
89	INC	478 (43.57)	BJD	415 (37.83)	63 (5.74)	BJP	185 (16.86)	19 (1.73)
90	INC	447 (45.38)	BJD	430 (43.65)	17 (1.73)	BJP	97 (9.85)	11 (1.12)
91	INC	706 (55.33)	BJD	534 (41.85)	172 (13.48)	BJP	31 (2.43)	5 (0.39)
92	INC	606 (53.11)	BJD	396 (34.71)	210 (18.4)	BJP	125 (10.96)	14 (1.23)
93	INC	434 (50.82)	BJD	288 (33.72)	146 (17.1)	BJP	125 (14.64)	7 (0.82)
94	BJD	400 (49.5)	INC	295 (36.51)	105 (12.99)	BJP	110 (13.61)	3 (0.37)
95	INC	153 (49.2)	BJD	122 (39.23)	31 (9.97)	BJP	34 (10.93)	2 (0.64)
96	INC	253 (43.4)	BJD	238 (40.82)	15 (2.58)	BJP	88 (15.09)	4 (0.69)
97	BJD	314 (39.75)	INC	295 (37.34)	19 (2.41)	BJP	171 (21.65)	10 (1.27)
98	INC	290 (40.5)	BJD	230 (32.12)	60 (8.38)	BJP	188 (26.26)	8 (1.12)
99	INC	256 (43.46)	BJD	205 (34.8)	51 (8.66)	BJP	123 (20.88)	5 (0.85)
100	BJD	206 (42.92)	INC	190 (39.58)	16 (3.34)	BJP	82 (17.08)	2 (0.42)
101	BJD	213 (46.51)	INC	192 (41.92)	21 (4.59)	BJP	49 (10.7)	4 (0.87)
102	INC	418 (45.78)	BJD	321 (35.16)	97 (10.62)	BJP	166 (18.18)	8 (0.88)
103	BJD	413 (45.89)	INC	331 (36.78)	82 (9.11)	BJP	142 (15.78)	14 (1.56)
104	INC	349 (42.05)	BJD	299 (36.02)	50 (6.03)	BJP	173 (20.84)	9 (1.08)
105	BJD	418 (48.72)	INC	295 (34.38)	123 (14.34)	BJP	139 (16.2)	6 (0.7)

Contd....

## Socio-Economic Amenities - Rural

### Access to Education Facilities

Particulars	Number of Villages (% of Population)				
	Available	Not Available	If Not Available (Distance of Nearest Facility)		
			A	B	C
Govt. Primary School	204 (99)	12 (1)	12 (1)	0 (0)	0 (0)
Private Primary School	10 (13)	206 (87)	0 (0)	0 (0)	0 (0)
Govt. Middle School	110 (74)	106 (26)	58 (16)	33 (6)	14 (3)
Private Middle School	6 (8)	210 (92)	1 (0)	0 (0)	0 (0)
Govt. Secondary School	57 (58)	159 (42)	116 (33)	38 (7)	0 (0)
Private Secondary School	6 (12)	210 (88)	4 (1)	0 (0)	0 (0)
Govt. Senior Secondary School	6 (8)	210 (92)	9 (5)	30 (13)	126 (54)
Private Senior Secondary School	0 (0)	216 (100)	15 (8)	21 (9)	9 (4)
Govt. Arts and Science Degree College	2 (2)	214 (98)	7 (3)	53 (31)	32 (14)
Private Arts and Science Degree College	0 (0)	216 (100)	20 (10)	32 (13)	70 (26)
Govt. Engineering College	0 (0)	216 (100)	0 (0)	0 (0)	0 (0)
Private Engineering College	0 (0)	216 (100)	0 (0)	7 (3)	209 (97)
Govt. Medicine College	0 (0)	216 (100)	0 (0)	0 (0)	215 (99)
Private Medicine College	0 (0)	216 (100)	0 (0)	0 (0)	0 (0)
Govt. Management Institute	0 (0)	216 (100)	0 (0)	1 (0)	105 (53)
Private Management Institute	0 (0)	216 (100)	3 (1)	0 (0)	107 (45)
Govt. Polytechnic	0 (0)	216 (100)	0 (0)	1 (0)	147 (69)
Private Polytechnic	0 (0)	216 (100)	5 (2)	1 (0)	58 (28)
Govt. Vocational Training School/ITI	0 (0)	216 (100)	0 (0)	3 (1)	5 (1)
Private Vocational Training School/ITI	0 (0)	216 (100)	30 (14)	69 (40)	105 (44)
Govt. Non Formal Training Centre	0 (0)	216 (100)	2 (1)	3 (0)	41 (26)
Private Non Formal Training Centre	0 (0)	216 (100)	5 (1)	53 (33)	105 (38)
Govt. School For Disabled	0 (0)	216 (100)	1 (0)	2 (1)	8 (4)
Private School For Disabled	0 (0)	216 (100)	11 (8)	55 (20)	130 (64)
Government Others	4 (4)	212 (96)	5 (2)	1 (0)	0 (0)
Private Others	1 (1)	215 (99)	1 (0)	0 (0)	0 (0)

Note : Distance A : Less than 5 km; B : Between 5-10 km; C : 10+ km.; Source : Data Analysis is based on 2011 Census.

## DISCLAIMER

The Terms of Use and Disclaimer of Datanet India Private Limited (hereinafter referred to as "Datanet") for use of this analysis report of **Basudevpur Assembly Constituency (Basudevpur Vidhan Sabha)** :-

1. **Assembly Factbook™** is a Registered Trade Mark owned by Datanet.
2. All the maps are sketched and graphical representation only and have not been drawn to the scale and also not to represent the actual geographical area or boundary of the unit.
3. The data for the aforesaid analysis is based on authentic sources and has been culled from the various publications of Census, CSO and NSSO for district and block level data, various central and state government departments, Central & State Elections Commissions and the concerned Returning Officers' releases, Electoral Rolls, Election results and allied publications, internal assessment, surveys, estimates and analysis. Therefore, certain adjustment of data at micro level may have been done to arrive closer to the macro data.
4. Data have been provided on an "As Is" and "As AVAILABLE" basis
5. The colours shown in the maps or diagram and charts of a particular party, alliance or AC are indicative and do not represent them.
6. This publication which includes maps, sheets, graphs and data would be the property under copyright of Datanet only. The user may use these for its internal study, analysis and research purposes. It's public display, re-selling or any commercial uses by the user are not allowed.
7. Datanet has taken due care and caution in compilation and processing of data and allied information, but does not guarantee the accuracy, adequacy or completeness of any information/analysis and will be not responsible for any errors or omissions or for the results obtained from the use of such information/analysis.
8. All the contents for the publication have been culled from various authentic sources and Datanet reasonably believes such sources to be reliable, but does not make any representations, express or implied as to the accuracy or fitness of use of such information. The information or contents of the information/analysis do not constitute advice and should not be relied upon in making (or refraining from making) any decision. Any reliance placed upon the information provided by Datanet is the sole responsibility and strictly at the user's risk.
9. In no event will Datanet be liable for any damages (including, without limitation, damages for loss of business projects, or loss of profits) arising in contract, tort or otherwise from the use of or inability to use any of its contents, or from any action taken (or refrained from being taken) as a result of using the analysis or any of its contents. Datanet its directors, owners, editors, officials, employees, distributor and agents or any associate will not be liable for any errors in the information contained or any consequences arising from the use of the contents of the provided information/analysis.
10. If any provision of these terms and conditions is held invalid or illegal or unenforceable for any reason by any court of competent jurisdiction, such provision shall be severed and the remainder of provisions of the terms and conditions shall continue in full force and effect as if the Term of Use had been executed with the invalid, illegal or unenforceable provision eliminated.
11. If there are any discrepancies in the information provided, please bring it to attention of Datanet for suitable rectification measures.

**Buy Online This Complete Book At**  
**Datanet India eBooks Store**

[www.indiastatpublications.com](http://www.indiastatpublications.com)

or go directly at

[http://www.indiastatpublications.com/  
Assembly\\_factbook/Odisha/Bhadrak/ Basudevpur](http://www.indiastatpublications.com/Assembly_factbook/Odisha/Bhadrak/Basudevpur)

 **india**stat**elections**

ISBN : 978-93-5301-876-4

