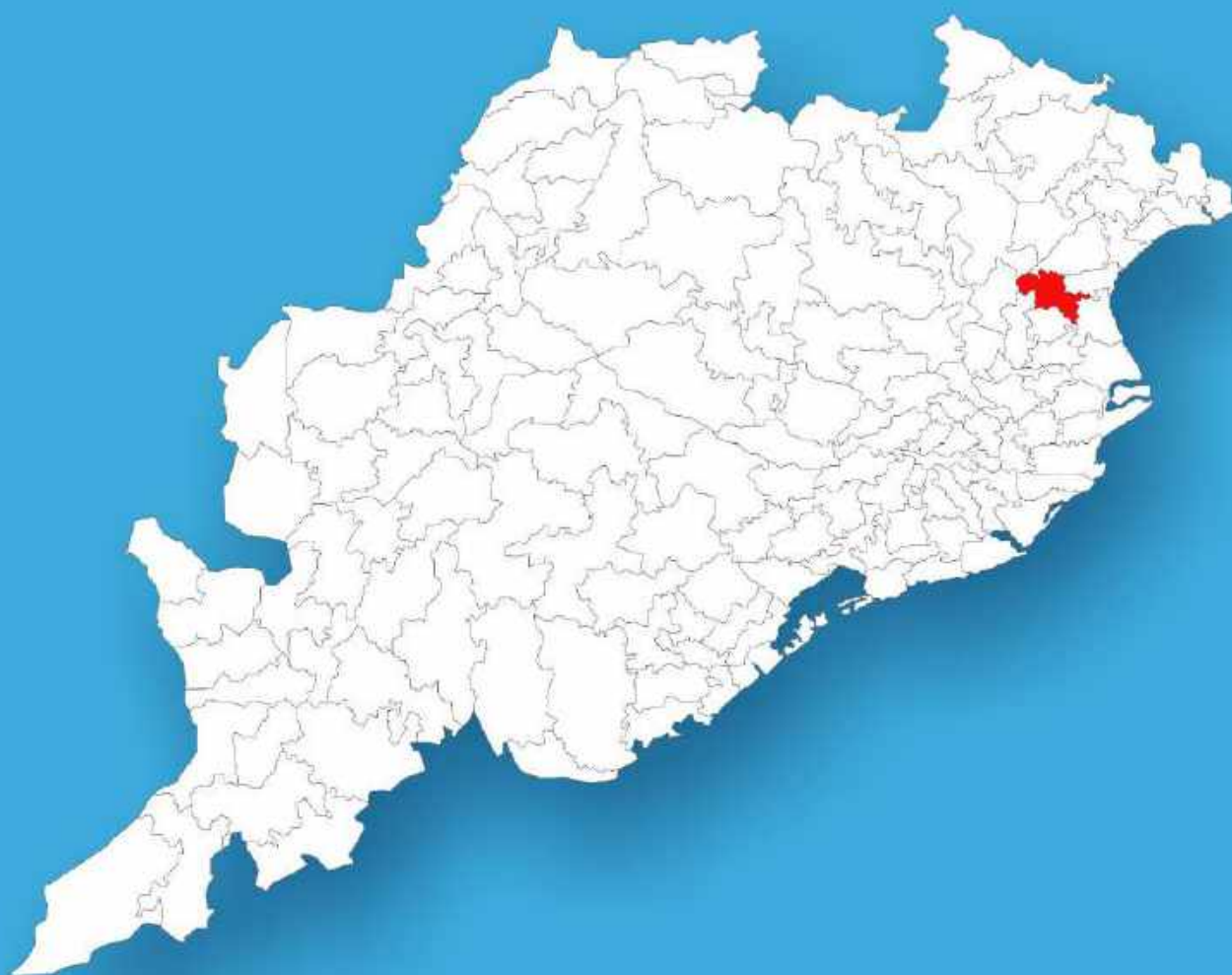




Odisha

Assembly Factbook™

Simulia Assembly Constituency



Key Electoral Data of Simulia
Assembly Constituency (Vidhan Sabha)

Odisha

Assembly Factbook™

Simulia Assembly Constituency



Simulia Vidhan Sabha

Editor & Director

Dr. R.K. Thukral

Research Editor

Dr. Shafeeq Rahman

Compiled, Researched and Published by Datanet India Pvt. Ltd.

D-100, 1st Floor,

Okhla Industrial Area, Phase-I,
New Delhi- 110020.

Ph.: 91-11- 43580781-84

Email : support@indiastatpublications.com

Website : www.indiastatelections.com

Online Book Store :

www.indiastatpublications.com

Report No. : AFB/OD-042-0125

ISBN : 978-93-5301-914-3

First Edition : January, 2018

Eighth Updated Edition : January, 2025

Price : Rs. 11500/-

US\$ 310

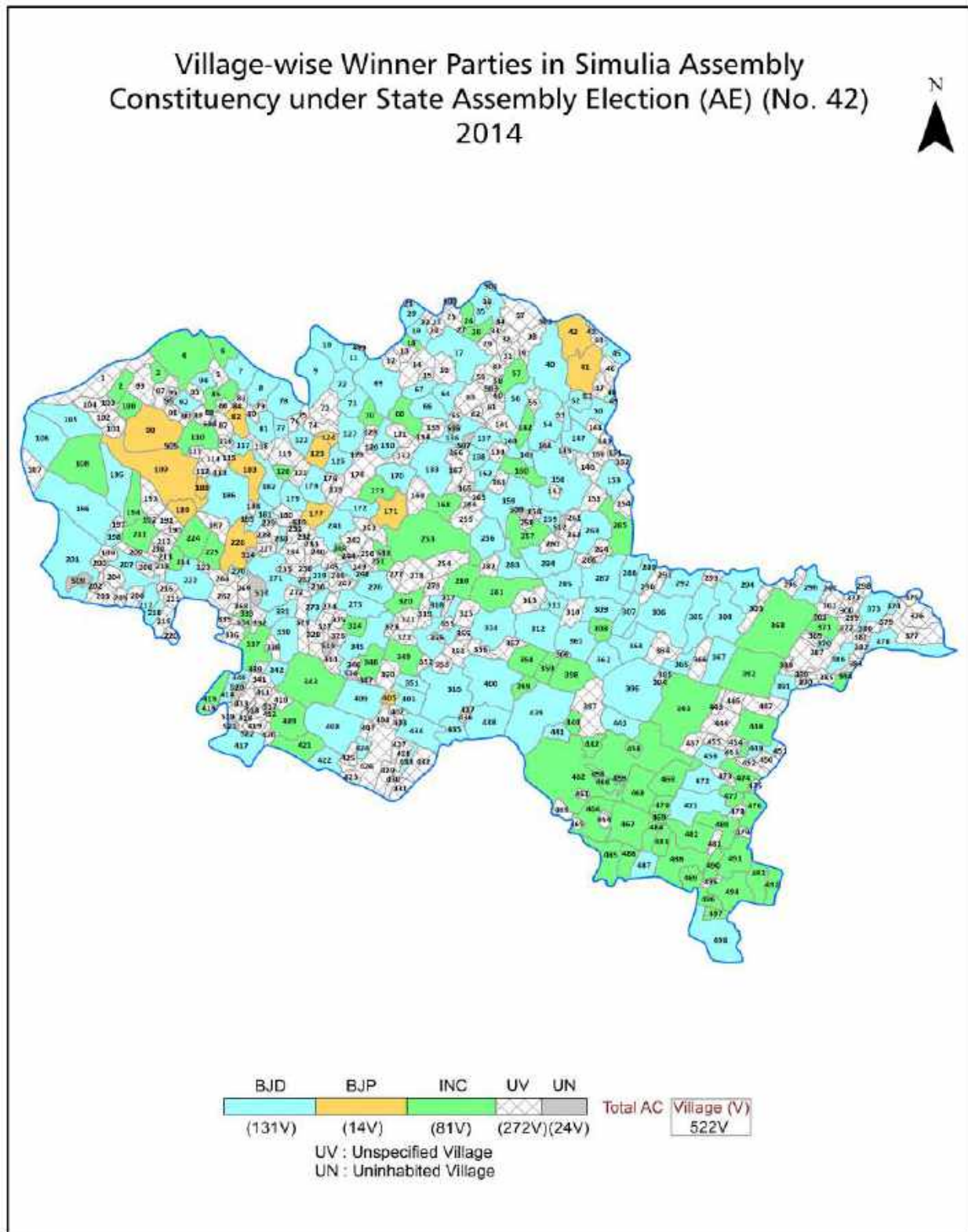
© Datanet India Pvt. Ltd.

All rights reserved. No part of this book may be reproduced, stored in a retrieval system or transmitted in any form or by any means, mechanical photocopying, photographing, scanning, recording or otherwise without the prior written permission of the publisher. Please refer to Disclaimer at page no. 254 for the use of this publication.

Printed in India

No.	Particulars	Page No.
	Introduction	
1	Assembly Constituency - (Vidhan Sabha) at a Glance Features of Assembly as per Delimitation Commission of India (2008)	1-2
	Location and Political Maps	
2	Location Map Boundaries of Assembly Constituency - (Vidhan Sabha in District Boundaries of Assembly Constituency under Parliamentary Constituency - (Lok Sabha) Village-wise Winner Parties- 2024-PE, 2024-AE, 2019-PE, 2019-AE, 2014-PE, 2014-AE, 2009-PE and 2009-AE	3-11
	Administrative Setup (2011)	
3	District Sub-district Towns Villages Inhabited Villages Uninhabited Villages Village Panchayat Intermediate Panchayat	12-36
	Demographics (2011)	
4	Population Households Rural/Urban Population Villages by Population Size Sex Ratio (Total & 0-6 Years) Religious Population Social Population Literacy Rate	37-38
	Electoral Features	
5	Important Dates of Last Elections Held Electors by Gender Service Electors Voters Voters Turnout Polling Stations & Average Number of Electors per Polling Station Electors by Age Group Present Elected Representatives	39-44
	Historical Summary Election Results	
6	Vote Share of Major Parties Winning Margin (Number & Percentage Polarity of Parties Summary Result of Assembly Segment of Parliamentary Elections 2024, 2019, 2014, 2009, 2004 and 1999 Summary Result of Assembly Elections 2024, 2019, 2014, 2009, 2004, 2000, 1995, 1990, 1985, 1980, 1977, 1974, 1971, 1967 and 1961	45-67
	Polling Station Level Election Results	
7	Name and Number of Polling Station 2024-PE, 2024-AE, 2019-PE, 2019-AE, 2014-PE, 2014-AE, 2009-PE and 2009-AE Polling Station-wise Electors, Voters & Voters Turnout 2024-PE, 2024-AE, 2019-PE, 2019-AE, 2014-PE, 2014-AE, 2009-PE and 2009-AE Polling Station wise Elections Results 2024-PE, 2024-AE, 2019-PE, 2019-AE, 2014-PE, 2014-AE, 2009-PE and 2009-AE	68-233
	Share of Assembly Constituency	
8	Share of Assembly Constituency - (Vidhan Sabha) in State, District and Parliamentary Constituency - (Lok Sabha)	234
	Socio-Economic Amenities (2011)	
9	Access to Administrative Units Agricultural, Manufacturing and Industrial Commodities Demographic Indicators Education Health & Manpower Drinking Water Supply Sanitation Entertainment and Recreations Infrastructure Power Food Allocation Distribution and Marketing of Agriculture Commodities Infrastructure Transport and Road Infrastructure Communication Banking and Financial Services Land Use Irrigation Source	236-250
10	Abbreviation & Sources	251-252
11	Disclaimer	254

Location & Political Map



Administrative Setup

List of Village Panchayat & Intermediate Panchayat (Block) Name - 2011

Village Name	Village Panchayat Name	Intermediate Panchayat Name
Abdulapur	Barada	Khaira
Abjanna	Abjunai	Similia
Achhutipur	Achhutipur	Khaira
Achhutipur	Manitri	Khaira
Ada	Ada	Similia
Agapada	Mahatipur	Khaira
Ajipur	Sabanga	Similia
Akhuapal	Manitri	Khaira
Alada	Khaira	Khaira
Alada	Dungura	Khaira
Alarpur	Manitri	Khaira
Aliha	Badajayapur	Khaira
Amaragadia	Nayakhandi	Khaira
Amarihagnipur (Amiriaagnipur)	Dungura	Khaira
Ambadiha	Kanheibindha	Similia
Ambagadia	Nayakhandi	Khaira
Amrutapur	Kanchapada	Similia
Anandapur	Sabanga	Similia
Anantabad	Makhanpur	Khaira
Anantapur	Makhanpur	Khaira
Anantapur	Bari	Similia
Anantapur	Khirkona	Similia
Andailo	Sardang	Khaira
Andola	Bartana	Khaira
Andrai	Andrai	Similia
Ankula	Bati	Similia
Antara	Antara	Khaira
Arakhapur	Jhinkiria	Khaira
Arjunpur	Palasa	Khaira

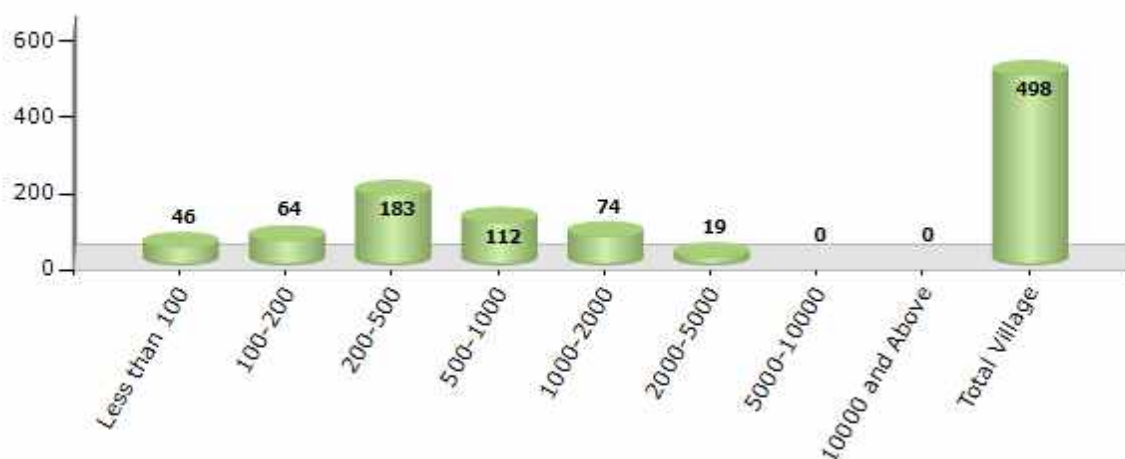
Contd....

Demographic

Number of Villages by Population Size - 2011

Less than 100	100-200	200-500	500-1000	1000-2000	2000-5000	5000-10000	10000 and Above	Total Village
46	64	183	112	74	19	0	0	498

Number of Villages by Population Size - 2011



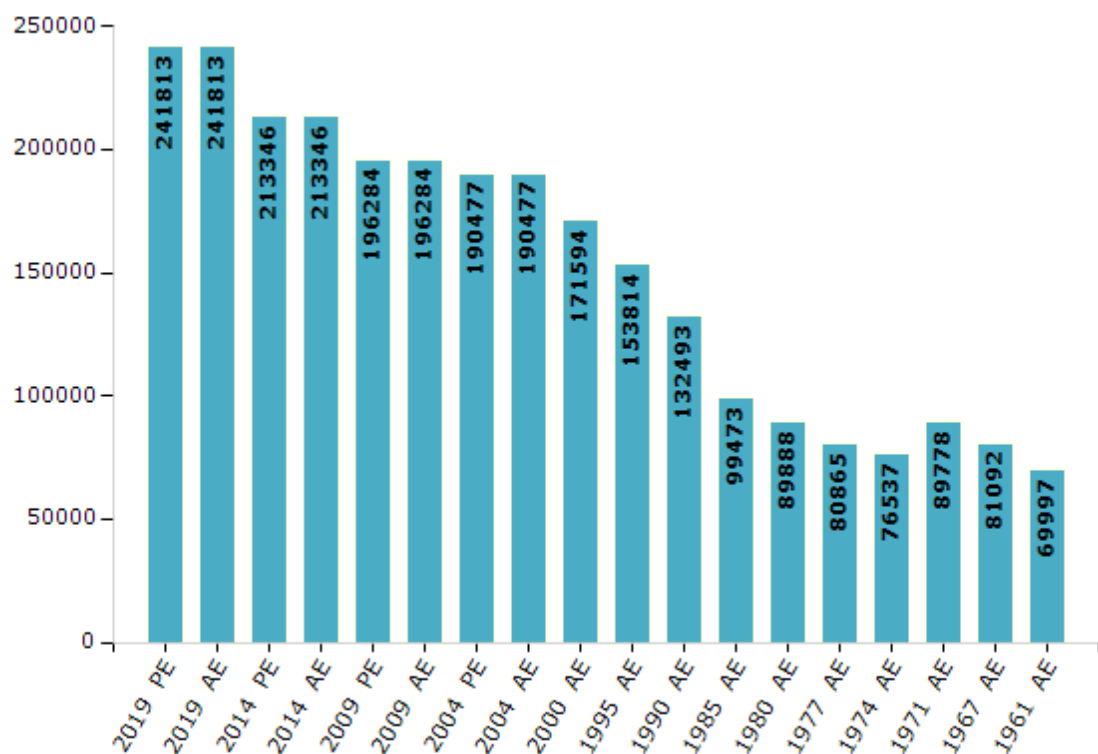
Electoral Features

Electors by Male & Female

Year	Male	Female	Others	Total
2019 PE	123594	118202	17	241813
2019 AE	123594	118202	17	241813
2014 PE	110316	103022	8	213346
2014 AE	110316	103022	8	213346
2009 PE	99556	96728	-	196284
2009 AE	99556	96728	-	196284
2004 PE	96112	94365	-	190477
2004 AE	96112	94365	-	190477
2000 AE	86193	85401	-	171594
1999 PE	-	-	-	-
1995 AE	79613	74201	-	153814

Year	Male	Female	Others	Total
1990 AE	70749	61744	-	132493
1985 AE	52257	47216	-	99473
1980 AE	46740	43148	-	89888
1977 AE	41708	39157	-	80865
1974 AE	39941	36596	-	76537
1971 AE	46376	43402	-	89778
1967 AE	81092	0	-	81092
1961 AE	69997	0	-	69997
1957 AE	-	-	-	-
1952 AE	-	-	-	-

Number of Electors



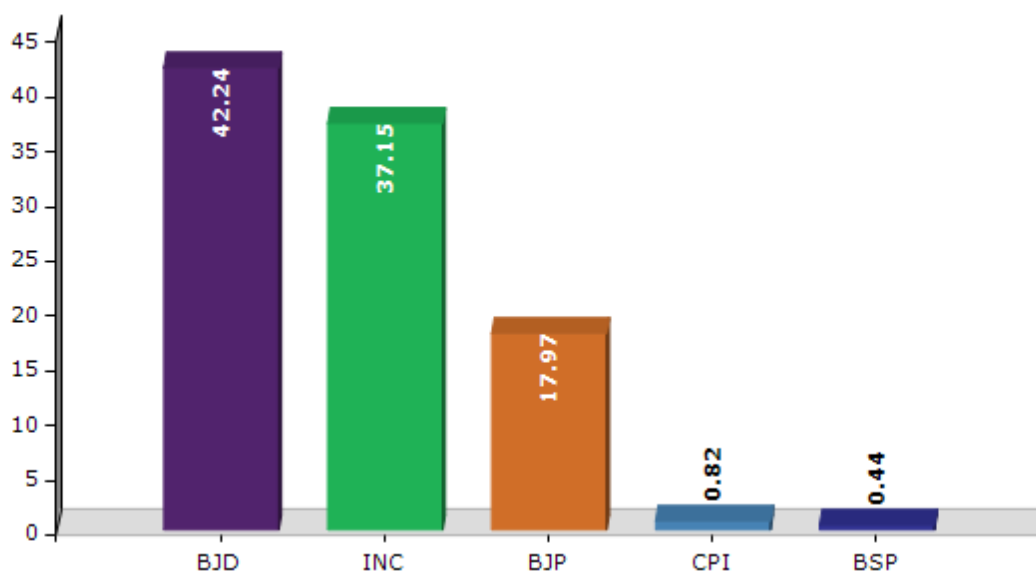
Note : AE : Assembly Election, PE : Assembly Segment of Parliamentary Election

Historical Summary Election Results

Summary Result of Assembly Election - 2014

Candidate Name	Party	Votes	Votes %
Jyoti Prakash Panigrahi	BJD	65854	42.24
Padmalochan Panda	INC	57917	37.15
Shashi Kumar Sahoo	BJP	28011	17.97
Santosh Biswal	CPI	1284	0.82
Gajendra Jena	BSP	693	0.44
Kamalesh Kumar Das	AOP	511	0.33
Sridhar Tripathy	OJM	440	0.28
Ratikanta Nayak	AAP	427	0.27
	NOTA	769	0.49

Votes Percentage of Top Parties - 2014



Polling Station Level Election Results

Number and Name of Polling Stations (PS) (2019 AE)

Number of Polling Stations	Name of Polling Stations	Number of Polling Stations	Name of Polling Stations
1	Kaithagadia	22	Ohada
2	Damodarapur	23	Achyutapur
3	Sujagad	24	Jalada
4	Jhinkiria	25	Dalanga
5	Bhadali	26	Panisiali
6	Sarakona	27	Dalanga
7	Mituani	28	Tudigadia
8	Nuaganbad	29	Praharajapur
9	Tilada	30	Machhada
10	Kakudia	31	Gandua
11	Phaguna	32	Tuto
12	Sarugan	33	Sadikapur
13	Palasapur	34	Ohad
14	Kantabania	35	Parbatipur
15	Kantabania	36	Shyamasundarapur
16	Narama	37	Panisaunli
17	Mangalapada	38	Krushnadaspur
18	Dagarapada	39	Gobindpur
19	Dagarapada	40	Chakamahashapur
20	Nijarosa	41	Mahatipur
21	Shriramapur	42	Kantapada

Contd....

Polling Station Level Election Results

Polling Station-wise Votes Secured by Overall Top Five Parties in Simulia Assembly in Assembly Election (AE) under Bhadrak Parliamentary Constituency in Odisha (2019)

Number of Polling Station	Winner - Jyoti Prakash Panigrahi (BJD)	Runner-up - Padmalochan Panda (BJP)	3rd - Ananta Prasad Sethi (INC)	4th - Pruthwiraj Das (BSP)	5th - Gangadhar Das (PUJP)	NOTA	Other	Total Votes Secured
36	419	507	44	4	0	2	0	976
37	282	181	8	1	1	1	0	474
38	294	246	16	4	3	5	0	568
39	264	227	26	1	0	0	0	518
40	383	204	17	0	0	2	0	606
41	315	236	52	3	1	1	0	608
42	331	267	19	2	1	0	0	620
43	214	287	14	1	0	3	0	519
44	280	231	11	0	1	1	0	524
45	484	427	19	6	1	1	0	938
46	443	345	38	4	4	8	0	842
47	214	272	17	9	1	0	0	513
48	309	241	17	7	1	3	0	578
49	306	215	29	0	1	1	0	552
50	223	274	25	3	1	1	0	527
51	133	138	11	0	0	1	0	283
52	560	409	45	8	4	5	0	1031
53	528	379	53	11	2	15	0	988
54	525	423	56	6	10	20	0	1040
55	311	196	42	12	13	13	0	587
56	560	287	37	11	15	9	0	919
57	235	218	23	2	4	6	0	488
58	401	376	23	5	0	1	0	806
59	500	238	19	4	4	12	0	777
60	237	211	35	7	3	11	0	504
61	358	280	24	9	1	12	0	684
62	173	270	15	1	1	5	0	465
63	257	480	28	12	4	17	0	798
64	247	233	40	1	1	1	0	523
65	287	313	51	3	3	5	0	662
66	310	344	35	5	2	7	0	703
67	327	300	43	6	1	4	0	681
68	374	353	37	6	2	2	0	774
69	279	305	34	1	0	2	0	621
70	288	161	45	0	0	0	0	494

Contd....

Polling Station Level Election Results

Winner, Runner-up and 3rd Party Position & Winning Margin According to Polling Stations in Simulia Assembly in Assembly Election (AE) under Bhadrak Parliamentary Constituency in Odisha (2019)

Polling Station Number	Winner Party	Winner Votes (%)	Runner-up Party	Runner-up Votes (%)	Winning Margin Votes (%)	Third Party	Third Party Votes (%)	Other Votes (%)
71	BJP	308 (49.28)	BJD	290 (46.4)	18 (2.88)	INC	21 (3.36)	6 (0.96)
72	BJP	383 (58.83)	BJD	237 (36.41)	146 (22.42)	INC	19 (2.92)	12 (1.84)
73	BJD	184 (48.42)	BJP	161 (42.37)	23 (6.05)	BSP	26 (6.84)	9 (2.37)
74	BJP	358 (51.96)	BJD	307 (44.56)	51 (7.4)	INC	23 (3.34)	1 (0.15)
75	BJD	397 (57.96)	BJP	278 (40.58)	119 (17.38)	INC	6 (0.88)	4 (0.58)
76	BJP	249 (54.13)	BJD	188 (40.87)	61 (13.26)	INC	17 (3.7)	6 (1.3)
77	BJP	261 (53.27)	BJD	211 (43.06)	50 (10.21)	INC	14 (2.86)	4 (0.82)
78	BJP	361 (51.06)	BJD	314 (44.41)	47 (6.65)	INC	25 (3.54)	7 (0.99)
79	BJD	313 (51.23)	BJP	276 (45.17)	37 (6.06)	INC	19 (3.11)	3 (0.49)
80	BJD	384 (54.16)	BJP	281 (39.63)	103 (14.53)	INC	39 (5.5)	5 (0.71)
81	BJD	419 (49.82)	BJP	344 (40.9)	75 (8.92)	INC	54 (6.42)	24 (2.85)
82	BJD	491 (56.76)	BJP	342 (39.54)	149 (17.22)	INC	29 (3.35)	3 (0.35)
83	BJD	519 (57.16)	BJP	341 (37.56)	178 (19.6)	INC	45 (4.96)	3 (0.33)
84	BJD	585 (59.94)	BJP	360 (36.89)	225 (23.05)	INC	24 (2.46)	7 (0.72)
85	BJD	394 (60.52)	BJP	247 (37.94)	147 (22.58)	INC	6 (0.92)	4 (0.61)
86	BJD	164 (47.54)	BJP	162 (46.96)	2 (0.58)	INC	11 (3.19)	8 (2.32)
87	BJD	326 (53.44)	BJP	242 (39.67)	84 (13.77)	INC	39 (6.39)	3 (0.49)
88	BJD	500 (57.21)	BJP	334 (38.22)	166 (18.99)	INC	30 (3.43)	10 (1.14)
89	BJD	320 (49.16)	BJP	316 (48.54)	4 (0.62)	INC	11 (1.69)	4 (0.61)
90	BJD	256 (48.76)	BJP	240 (45.71)	16 (3.05)	INC	22 (4.19)	7 (1.33)
91	BJD	275 (47.01)	BJP	274 (46.84)	1 (0.17)	INC	26 (4.44)	10 (1.71)
92	BJD	510 (59.65)	BJP	320 (37.43)	190 (22.22)	INC	16 (1.87)	9 (1.05)
93	BJP	503 (50.45)	BJD	458 (45.94)	45 (4.51)	INC	25 (2.51)	11 (1.1)
94	BJD	301 (51.99)	BJP	245 (42.31)	56 (9.68)	INC	31 (5.35)	2 (0.35)
95	BJD	294 (55.79)	BJP	219 (41.56)	75 (14.23)	INC	12 (2.28)	2 (0.38)
96	BJD	317 (57.32)	BJP	208 (37.61)	109 (19.71)	INC	25 (4.52)	3 (0.54)
97	BJD	339 (49.71)	BJP	281 (41.2)	58 (8.51)	INC	45 (6.6)	17 (2.49)
98	BJD	179 (60.07)	BJP	99 (33.22)	80 (26.85)	INC	15 (5.03)	5 (1.68)
99	BJD	346 (55.81)	BJP	250 (40.32)	96 (15.49)	INC	15 (2.42)	9 (1.45)
100	NV	NV (NV)	NV	NV (NV)	NV (NV)	NV	NV (NV)	NV (NV)
101	BJD	359 (53.98)	BJP	226 (33.98)	133 (20)	INC	66 (9.92)	14 (2.11)
102	BJD	351 (67.89)	BJP	152 (29.4)	199 (38.49)	INC	9 (1.74)	5 (0.97)
103	BJP	205 (49.28)	BJD	199 (47.84)	6 (1.44)	INC	11 (2.64)	1 (0.24)
104	BJD	415 (52.33)	BJP	359 (45.27)	56 (7.06)	INC	17 (2.14)	2 (0.25)
105	BJP	448 (49.5)	BJD	439 (48.51)	9 (0.99)	INC	15 (1.66)	3 (0.33)

Contd....

Socio-Economic Amenities - Rural

Access to Education Facilities

Particulars	Number of Villages (% of Population)				
	Available	Not Available	If Not Available (Distance of Nearest Facility)		
			A	B	C
Govt. Primary School	333 (88)	165 (12)	158 (11)	4 (0)	0 (0)
Private Primary School	32 (11)	466 (89)	0 (0)	0 (0)	0 (0)
Govt. Middle School	223 (70)	275 (30)	121 (13)	140 (15)	7 (1)
Private Middle School	44 (13)	454 (87)	2 (0)	0 (0)	0 (0)
Govt. Secondary School	98 (40)	400 (60)	242 (35)	68 (10)	0 (0)
Private Secondary School	26 (9)	472 (91)	66 (10)	14 (2)	0 (0)
Govt. Senior Secondary School	12 (7)	486 (93)	41 (7)	51 (9)	241 (48)
Private Senior Secondary School	2 (1)	496 (99)	46 (7)	72 (15)	34 (7)
Govt. Arts and Science Degree College	7 (4)	491 (96)	9 (1)	22 (6)	27 (4)
Private Arts and Science Degree College	4 (2)	494 (98)	91 (17)	204 (41)	135 (27)
Govt. Engineering College	0 (0)	498 (100)	0 (0)	0 (0)	0 (0)
Private Engineering College	0 (0)	498 (100)	0 (0)	12 (3)	486 (97)
Govt. Medicine College	0 (0)	498 (100)	0 (0)	0 (0)	497 (100)
Private Medicine College	0 (0)	498 (100)	0 (0)	0 (0)	0 (0)
Govt. Management Institute	0 (0)	498 (100)	0 (0)	0 (0)	0 (0)
Private Management Institute	0 (0)	498 (100)	0 (0)	0 (0)	498 (100)
Govt. Polytechnic	0 (0)	498 (100)	1 (0)	1 (0)	33 (7)
Private Polytechnic	0 (0)	498 (100)	0 (0)	4 (1)	267 (50)
Govt. Vocational Training School/ITI	0 (0)	498 (100)	2 (0)	1 (0)	26 (5)
Private Vocational Training School/ITI	1 (0)	497 (100)	21 (5)	75 (17)	238 (46)
Govt. Non Formal Training Centre	0 (0)	498 (100)	1 (0)	1 (0)	44 (11)
Private Non Formal Training Centre	0 (0)	498 (100)	0 (0)	1 (0)	17 (3)
Govt. School For Disabled	0 (0)	498 (100)	0 (0)	1 (0)	88 (26)
Private School For Disabled	0 (0)	498 (100)	0 (0)	1 (0)	235 (41)
Government Others	0 (0)	498 (100)	0 (0)	0 (0)	0 (0)
Private Others	3 (1)	495 (99)	0 (0)	0 (0)	1 (0)

Note : Distance A : Less than 5 km; B : Between 5-10 km; C : 10+ km.; Source : Data Analysis is based on 2011 Census.

DISCLAIMER

The Terms of Use and Disclaimer of Datanet India Private Limited (hereinafter referred to as "Datanet") for use of this analysis report of **Simulia Assembly Constituency (Simulia Vidhan Sabha)** :-

1. **Assembly Factbook™** is a Registered Trade Mark owned by Datanet.
2. All the maps are sketched and graphical representation only and have not been drawn to the scale and also not to represent the actual geographical area or boundary of the unit.
3. The data for the aforesaid analysis is based on authentic sources and has been culled from the various publications of Census, CSO and NSSO for district and block level data, various central and state government departments, Central & State Elections Commissions and the concerned Returning Officers' releases, Electoral Rolls, Election results and allied publications, internal assessment, surveys, estimates and analysis. Therefore, certain adjustment of data at micro level may have been done to arrive closer to the macro data.
4. Data have been provided on an "As Is" and "As AVAILABLE" basis
5. The colours shown in the maps or diagram and charts of a particular party, alliance or AC are indicative and do not represent them.
6. This publication which includes maps, sheets, graphs and data would be the property under copyright of Datanet only. The user may use these for its internal study, analysis and research purposes. It's public display, re-selling or any commercial uses by the user are not allowed.
7. Datanet has taken due care and caution in compilation and processing of data and allied information, but does not guarantee the accuracy, adequacy or completeness of any information/analysis and will be not responsible for any errors or omissions or for the results obtained from the use of such information/analysis.
8. All the contents for the publication have been culled from various authentic sources and Datanet reasonably believes such sources to be reliable, but does not make any representations, express or implied as to the accuracy or fitness of use of such information. The information or contents of the information/analysis do not constitute advice and should not be relied upon in making (or refraining from making) any decision. Any reliance placed upon the information provided by Datanet is the sole responsibility and strictly at the user's risk.
9. In no event will Datanet be liable for any damages (including, without limitation, damages for loss of business projects, or loss of profits) arising in contract, tort or otherwise from the use of or inability to use any of its contents, or from any action taken (or refrained from being taken) as a result of using the analysis or any of its contents. Datanet its directors, owners, editors, officials, employees, distributor and agents or any associate will not be liable for any errors in the information contained or any consequences arising from the use of the contents of the provided information/analysis.
10. If any provision of these terms and conditions is held invalid or illegal or unenforceable for any reason by any court of competent jurisdiction, such provision shall be severed and the remainder of provisions of the terms and conditions shall continue in full force and effect as if the Term of Use had been executed with the invalid, illegal or unenforceable provision eliminated.
11. If there are any discrepancies in the information provided, please bring it to attention of Datanet for suitable rectification measures.

Buy Online This Complete Book At
Datanet India eBooks Store

www.indiastatpublications.com

or go directly at

[http://www.indiastatpublications.com/
Assembly_factbook/Odisha/Bhadrak/ Simulia](http://www.indiastatpublications.com/Assembly_factbook/Odisha/Bhadrak/Simulia)

 **indiaSTAT**elections

ISBN : 978-93-5301-914-3



9 789353 019143