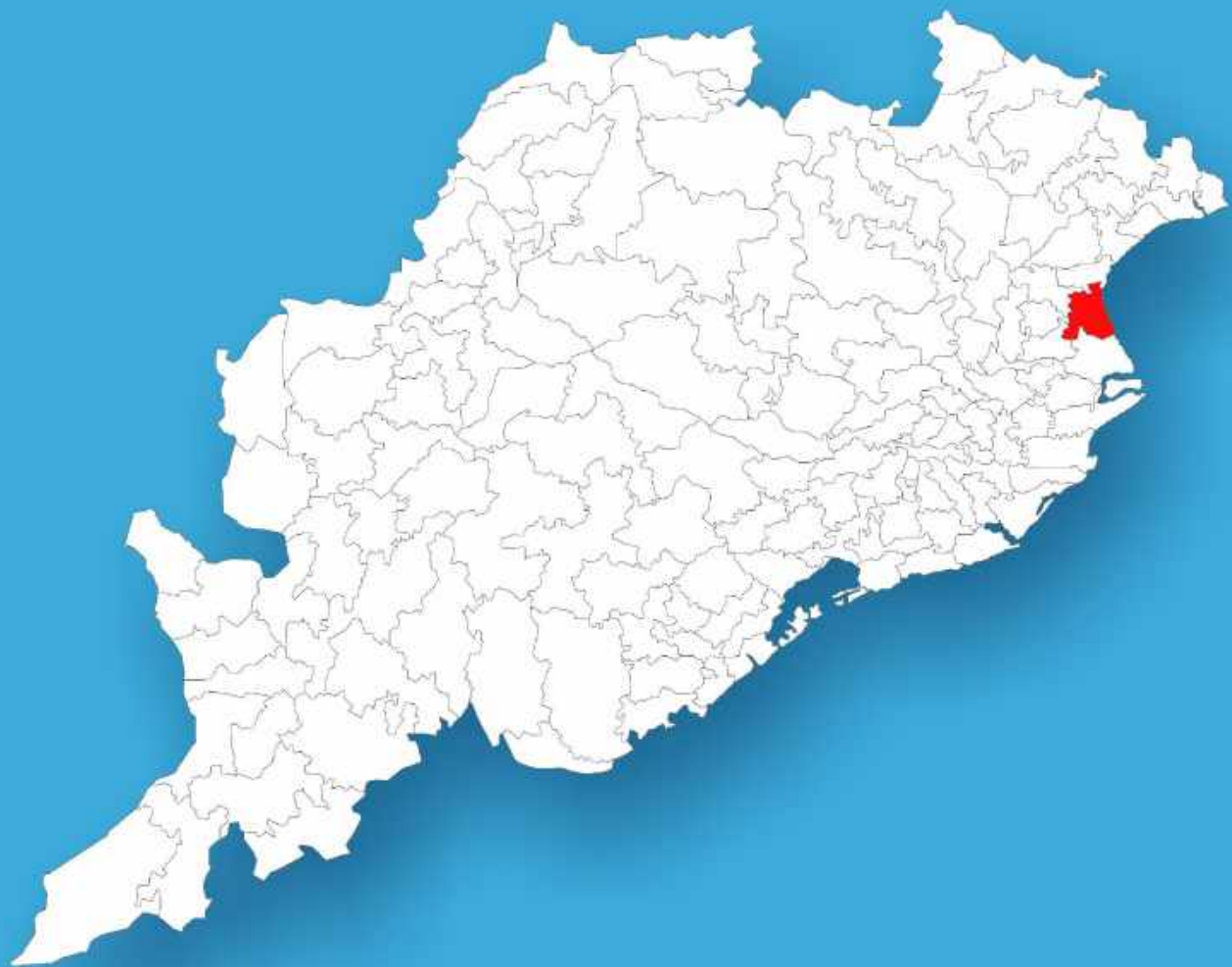




Odisha

Assembly Factbook™

Begunia Assembly Constituency



Key Electoral Data of Begunia
Assembly Constituency (Vidhan Sabha)

Odisha

Assembly Factbook™

Begunia Assembly Constituency



Baegunia Vidhan Sabha

Editor & Director

Dr. R.K. Thukral

Research Editor

Dr. Shafeeq Rahman

Compiled, Researched and Published by Datanet India Pvt. Ltd.

D-100, 1st Floor,

Okhla Industrial Area, Phase-I,

New Delhi- 110020.

Ph.: 91-11- 43580781-84

Email : support@indiastatpublications.com

Website : www.indiastatelections.com

Online Book Store :

www.indiastatpublications.com

Report No. : AFB/OD-116-0125

ISBN : 978-93-6219-292-9

First Edition : January, 2018

Eighth Updated Edition : January, 2025

Price : Rs.11500/-

US\$ 310

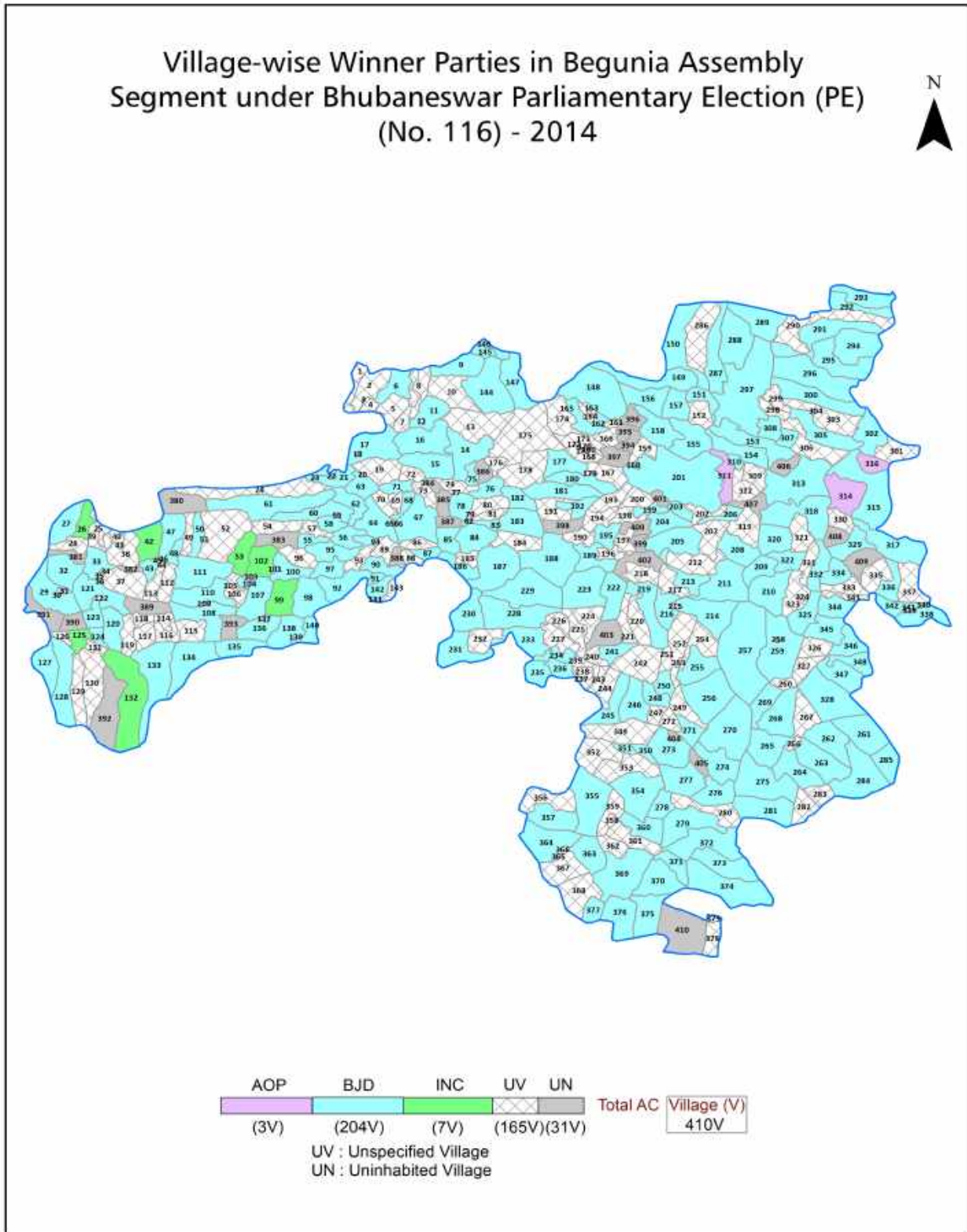
© Datanet India Pvt. Ltd.

All rights reserved. No part of this book may be reproduced, stored in a retrieval system or transmitted in any form or by any means, mechanical photocopying, photographing, scanning, recording or otherwise without the prior written permission of the publisher. Please refer to Disclaimer at page no. 205 for the use of this publication.

Printed in India

No.	Particulars	Page No.
	Introduction	
1	Assembly Constituency - (Vidhan Sabha) at a Glance Features of Assembly as per Delimitation Commission of India (2008)	1-2
	Location and Political Maps	
2	Location Map Boundaries of Assembly Constituency - (Vidhan Sabha) in District Boundaries of Assembly Constituency under Parliamentary Constituency - (Lok Sabha) Village-wise Winner Parties- 2024-PE, 2024-AE, 2019-PE, 2019-AE, 2014-PE, 2014-AE and 2009-AE	3-11
	Administrative Setup (2011)	
3	District Sub-district Towns Villages Inhabited Villages Uninhabited Villages Village Panchayat Intermediate Panchayat	12-31
	Demographic (2011)	
4	Population Households Rural/Urban Population Villages by Population Size Sex Ratio (Total & 0-6 Years) Religious Population Social Population Literacy Rate	32-33
	Electoral Features	
5	Important Dates of Last Elections Held Electors by Gender Service Electors Voters Voters Turnout Polling Stations & Average Number of Electors per Polling Station Electors by Age Group Present Elected Representatives	34-39
	Historical Summary Election Results	
6	Vote Share of Major Parties Winning Margin (Number & Percentage) Polarity of Parties Summary Result of Assembly Segment of Parliamentary Elections 2024, 2019, 2014, 2009, 2004 and 1999 Summary Result of Assembly Elections 2024, 2019, 2014, 2009, 2004, 2000, 1995, 1990, 1985, 1980, 1977, 1974, 1971, 1967, 1961, 1957 and 1952	40-64
	Polling Station Level Election Results	
7	Name and Number of Polling Station 2024-PE, 2024-AE, 2019-PE, 2019-AE, 2014-PE, 2014-AE and 2009-AE Polling Station-wise Electors, Voters & Voters Turnout 2024-PE, 2024-AE, 2019-PE, 2019-AE, 2014-PE, 2014-AE and 2009-AE Polling Station wise Elections Results 2024-PE, 2024-AE, 2019-PE, 2019-AE, 2014-PE, 2014-AE and 2009-AE	65-184
	Share of Assembly Constituency	
8	Share of Assembly Constituency - (Vidhan Sabha) in State, District and Parliamentary Constituency - (Lok Sabha)	185
	Socio-Economic Amenities (2011)	
9	Access to Administrative Units Agricultural, Manufacturing and Industrial Commodities Demographic Indicators Education Health & Manpower Drinking Water Supply Sanitation Entertainment and Recreations Infrastructure Power Food Allocation Distribution and Marketing of Agriculture Commodities Infrastructure Transport and Road Infrastructure Communication Banking and Financial Services Land Use Irrigation Source	187-201
10	Abbreviation & Sources	202-203
11	Disclaimer	205

Location & Political Map



Administrative Setup

List of Village Panchayat & Intermediate Panchayat (Block) Name - 2011

Village Name	Village Panchayat Name	Intermediate Panchayat Name
Abhilo	Gopalpur	Bolagod
Abhimanpur	Kadab	Bolagod
Akhupadar	Botalama	Begunia
Anantapalli	Gopalpur	Bolagod
Arakhapalli	Khanguria	Bolagod
Arikama	Arikama	Bolagod
Asanapalli	Dabardhua	Bolagod
Asaraladala	Asaraladal	Bolagod
Asaraladesa	Asaraladal	Bolagod
Atharang	Botalama	Begunia
Atri	Baghamari	Begunia
Baandi	Baghamari	Begunia
Bada bankoipatana	Bankoidesh	Bolagod
Badabarabati	Botalama	Begunia
Badaberena	Badaberena	Begunia
Badakumari	Badakumari	Bolagod
Badanayapalli	Manibandha	Bolagod
Badapadar	Manibandha	Bolagod
Badatulasipur	Podadiha	Begunia
Bagalpur	Kadab	Bolagod
Baghamari	Baghamari	Begunia
Balabhadrapur	Begunia	Begunia
Baladhadi	Haj	Begunia
Balarampur	Begunia	Begunia
Balasingh	Sagaragaon	Bolagod
Balasinghpatana	Sagaragaon	Bolagod
Balibereni	Gadamanitri	Begunia
Balipatana	Kunjuri	Begunia
Bandhasahi	Bolagad	Bolagod

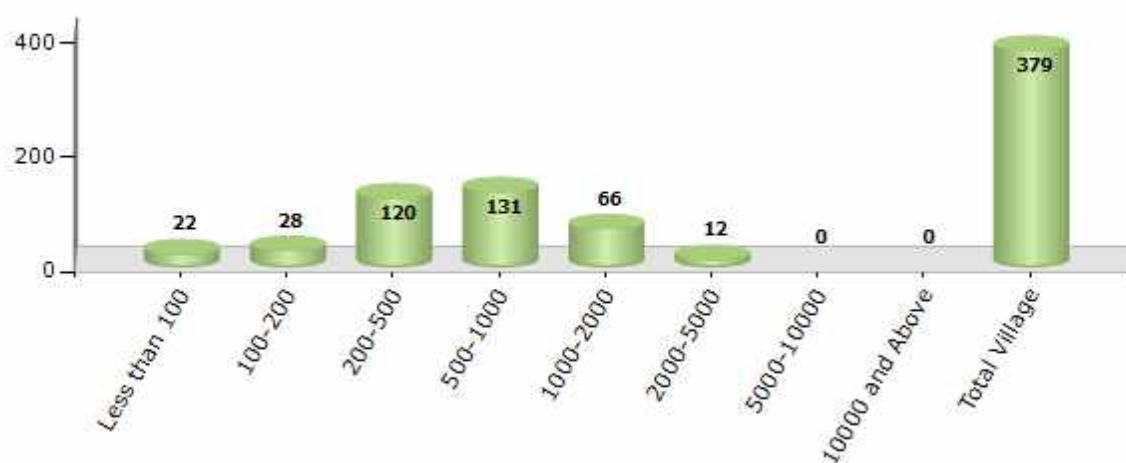
Contd....

Demographic

Number of Villages by Population Size - 2011

Less than 100	100-200	200-500	500-1000	1000-2000	2000-5000	5000-10000	10000 and Above	Total Village
22	28	120	131	66	12	0	0	379

Number of Villages by Population Size - 2011

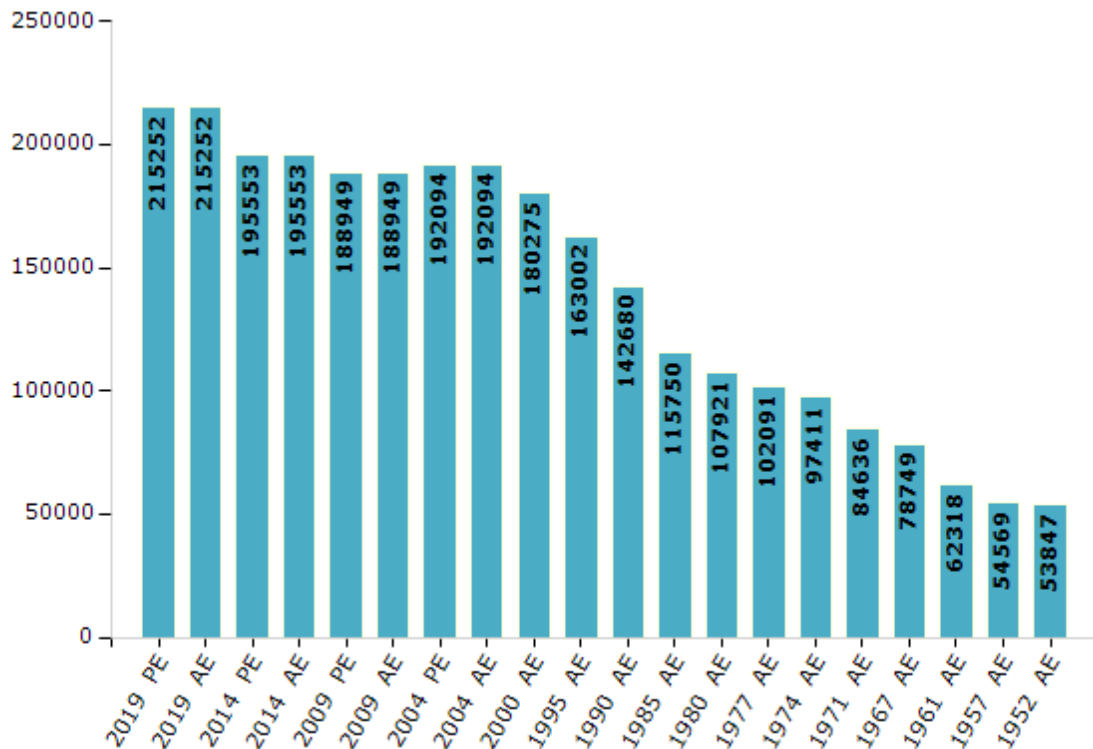


Electoral Features

Electors by Male & Female

Year	Male	Female	Others	Total	Year	Male	Female	Others	Total
2019 PE	112366	102881	5	215252	1990 AE	75153	67527	-	142680
2019 AE	112366	102881	5	215252	1985 AE	59631	56119	-	115750
2014 PE	103485	92063	5	195553	1980 AE	55256	52665	-	107921
2014 AE	103485	92063	5	195553	1977 AE	53201	48890	-	102091
2009 PE	99448	89501	-	188949	1974 AE	49878	47533	-	97411
2009 AE	99448	89501	-	188949	1971 AE	43111	41525	-	84636
2004 PE	99960	92134	-	192094	1967 AE	78749	0	-	78749
2004 AE	99960	92134	-	192094	1961 AE	62318	0	-	62318
2000 AE	93709	86566	-	180275	1957 AE	54569	0	-	54569
1999 PE	-	-	-	-	1952 AE	-	-	-	53847
1995 AE	85459	77543	-	163002					

Number of Electors



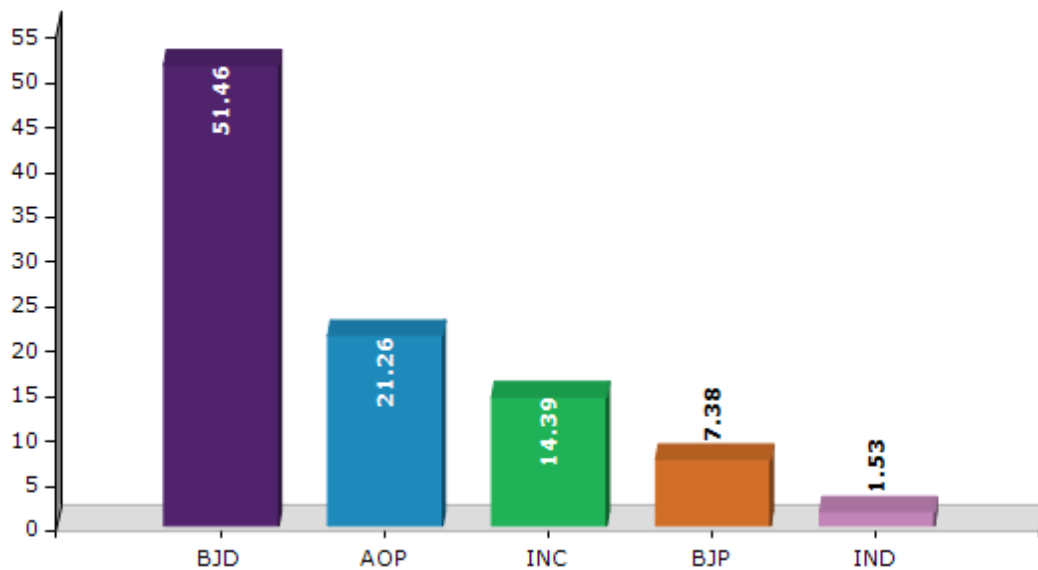
Note : AE : Assembly Election, PE : Assembly Segment of Parliamentary Election

Historical Summary Election Results

Summary Result of Assembly Election - 2014

Candidate Name	Party	Votes	Votes %
Prasanta Kumar Jagadev	BJD	73984	51.46
Pradeep Kumar Sahoo	AOP	30559	21.26
Debasis Patnaik	INC	20689	14.39
Jatin Kumar Mohanty	BJP	10611	7.38
Bhikari Charan Sahoo	IND	2197	1.53
Basant Kumar Paikray	CPI	2192	1.52
Raja Kishore Parida	IND	575	0.4
Baman Naik	BSP	489	0.34
Rajesh Rajaratan Bidhar	AAP	376	0.26
Nirvaya Kumar Samantray	IND	368	0.26
Mayadhar Behera	SAMO	347	0.24
Krushna Chandra Barik	OJM	306	0.21
Lalit Mohan Harichandan	SP	301	0.21
	NOTA	767	0.53

Votes Percentage of Top Parties - 2014



Polling Station Level Election Results

Number and Name of Polling Stations (PS) (2019 AE)

Number of Polling Stations	Name of Polling Stations	Number of Polling Stations	Name of Polling Stations
1	Godabhanga	22	Srirampur
2	Gobardhanpur	23	Dhalapathar
3	Kalanga	24	Gopinathapur
4	Firifira	25	Thanapalli
5	Firifira	26	Koduabereni
6	Sampur	27	Gediapalli
7	Sampur	28	Gediapalli
8	Sampur	29	Salatara
9	Jodapada	30	Kantabada-1
10	Gabadihapatna	31	Kantabada-2
11	Haripurpatna	32	Kachera
12	Patabandha	33	Tandal
13	Godiali	34	Basudevpur
14	Jaripada	35	Kendupalli
15	Haladipada	36	Chiramaru
16	Haladipada	37	Godipokhari
17	Sagargaon	38	Pangarsingh
18	Sagargaon	39	Bhogada
19	Kaduapada	40	Bhogada
20	Balsinghpatna	41	Badatulasipur-1
21	Kharadpalli	42	Badatulasipur-2

Contd....

Polling Station Level Election Results

Polling Station-wise Votes Secured by Overall Top Five Parties in Begunia Assembly in Assembly Election (AE) under Bhubaneswar Parliamentary Constituency in Odisha (2019)

Number of Polling Station	Winner - Rajendra Kumar Sahoo (BJD)	Runner-up - Pradeep Kumar Sahoo (INC)	3rd - Rhishav Nanda (BJP)	4th - Rudra Narayan Bahinipati (IND)	5th - Bijay Kumar Swain (FPI)	NOTA	Other	Total Votes Secured
36	247	149	43	1	0	2	0	442
37	234	106	21	1	0	1	4	367
38	394	372	138	6	5	7	6	928
39	355	223	104	2	3	6	3	696
40	286	255	92	4	0	10	0	647
41	286	359	76	0	1	0	2	724
42	278	259	123	2	1	2	1	666
43	107	98	65	1	0	0	0	271
44	358	362	98	2	2	1	1	824
45	321	370	144	3	0	3	2	843
46	275	177	164	4	1	3	0	624
47	340	271	108	1	2	0	0	722
48	222	267	54	6	14	0	0	563
49	269	406	114	4	3	6	1	803
50	442	233	76	4	2	5	1	763
51	406	356	69	18	1	1	1	852
52	354	338	76	6	0	4	1	779
53	256	237	94	0	2	3	4	596
54	273	184	193	2	1	7	1	661
55	346	339	110	10	0	3	1	809
56	223	135	55	0	0	4	0	417
57	516	148	58	1	0	0	1	724
58	371	175	43	1	1	2	2	595
59	374	228	38	1	1	15	4	661
60	310	377	172	1	2	3	4	869
61	277	189	120	5	2	0	4	597
62	228	97	49	3	2	5	2	386
63	272	157	53	3	0	1	3	489
64	350	281	150	1	2	1	0	785
65	251	121	104	10	0	2	0	488
66	297	100	96	1	2	1	4	501
67	220	115	106	2	1	1	10	455
68	139	42	96	2	1	2	2	284
69	357	77	338	0	1	2	2	777
70	284	334	83	2	3	6	7	719

Contd....

Polling Station Level Election Results

Winner, Runner-up and 3rd Party Position & Winning Margin According to Polling Stations in Begunia Assembly in Assembly Election (AE) under Bhubaneswar Parliamentary Constituency in Odisha (2019)

Polling Station Number	Winner Party	Winner Votes (%)	Runner-up Party	Runner-up Votes (%)	Winning Margin Votes (%)	Third Party	Third Party Votes (%)	Other Votes (%)
71	BJD	135 (47.37)	INC	108 (37.89)	27 (9.48)	BJP	38 (13.33)	4 (1.4)
72	BJD	332 (41.81)	INC	247 (31.11)	85 (10.7)	BJP	204 (25.69)	11 (1.39)
73	BJD	159 (51.46)	INC	89 (28.8)	70 (22.66)	BJP	49 (15.86)	12 (3.88)
74	BJD	594 (63.12)	INC	179 (19.02)	415 (44.1)	BJP	138 (14.67)	30 (3.19)
75	BJD	158 (41.58)	INC	157 (41.32)	1 (0.26)	BJP	51 (13.42)	14 (3.68)
76	BJD	438 (53.87)	BJP	187 (23)	251 (30.87)	INC	179 (22.02)	9 (1.11)
77	BJD	345 (52.75)	INC	197 (30.12)	148 (22.63)	BJP	107 (16.36)	5 (0.76)
78	BJD	395 (44.53)	INC	365 (41.15)	30 (3.38)	BJP	117 (13.19)	10 (1.13)
79	BJD	160 (50.96)	BJP	76 (24.2)	84 (26.76)	INC	62 (19.75)	16 (5.1)
80	BJD	389 (56.87)	INC	233 (34.06)	156 (22.81)	BJP	55 (8.04)	7 (1.02)
81	INC	198 (45.31)	BJD	194 (44.39)	4 (0.92)	BJP	42 (9.61)	3 (0.69)
82	INC	324 (52.43)	BJD	259 (41.91)	65 (10.52)	BJP	26 (4.21)	9 (1.46)
83	BJD	441 (60.08)	INC	211 (28.75)	230 (31.33)	BJP	73 (9.95)	9 (1.23)
84	BJD	211 (41.62)	INC	190 (37.48)	21 (4.14)	BJP	97 (19.13)	9 (1.78)
85	BJD	552 (57.86)	INC	236 (24.74)	316 (33.12)	BJP	145 (15.2)	21 (2.2)
86	BJD	238 (43.43)	INC	207 (37.77)	31 (5.66)	BJP	87 (15.88)	16 (2.92)
87	BJD	187 (40.74)	INC	184 (40.09)	3 (0.65)	BJP	82 (17.86)	6 (1.31)
88	BJD	101 (39.76)	INC	93 (36.61)	8 (3.15)	BJP	58 (22.83)	2 (0.79)
89	INC	116 (42.49)	BJD	97 (35.53)	19 (6.96)	BJP	49 (17.95)	11 (4.03)
90	BJD	392 (58.86)	INC	235 (35.29)	157 (23.57)	BJP	29 (4.35)	10 (1.5)
91	BJD	492 (58.78)	INC	268 (32.02)	224 (26.76)	BJP	67 (8)	10 (1.19)
92	BJD	303 (42.92)	BJP	205 (29.04)	98 (13.88)	INC	182 (25.78)	16 (2.27)
93	BJD	341 (45.53)	INC	217 (28.97)	124 (16.56)	BJP	184 (24.57)	7 (0.93)
94	BJD	296 (45.96)	BJP	218 (33.85)	78 (12.11)	INC	125 (19.41)	5 (0.78)
95	BJD	270 (35.81)	INC	267 (35.41)	3 (0.4)	BJP	200 (26.53)	17 (2.25)
96	BJD	319 (43.52)	INC	236 (32.2)	83 (11.32)	BJP	159 (21.69)	19 (2.59)
97	BJD	372 (44.66)	INC	223 (26.77)	149 (17.89)	BJP	212 (25.45)	26 (3.12)
98	BJD	321 (59.78)	BJP	114 (21.23)	207 (38.55)	INC	90 (16.76)	12 (2.23)
99	BJD	206 (48.24)	INC	131 (30.68)	75 (17.56)	BJP	83 (19.44)	7 (1.64)
100	BJD	236 (46.92)	BJP	170 (33.8)	66 (13.12)	INC	78 (15.51)	19 (3.78)
101	BJD	137 (57.56)	BJP	61 (25.63)	76 (31.93)	INC	38 (15.97)	2 (0.84)
102	BJD	217 (47.28)	INC	199 (43.36)	18 (3.92)	BJP	24 (5.23)	19 (4.14)
103	INC	171 (42.33)	BJD	167 (41.34)	4 (0.99)	BJP	61 (15.1)	5 (1.24)
104	BJD	327 (42.47)	INC	298 (38.7)	29 (3.77)	BJP	131 (17.01)	14 (1.82)
105	BJD	166 (36.97)	INC	153 (34.08)	13 (2.89)	BJP	114 (25.39)	16 (3.56)

Contd....

Socio-Economic Amenities - Rural

Access to Education Facilities

Particulars	Number of Villages (% of Population)				
	Available	Not Available	If Not Available (Distance of Nearest Facility)		
			A	B	C
Govt. Primary School	301 (91)	78 (9)	77 (9)	0 (0)	0 (0)
Private Primary School	12 (6)	367 (94)	0 (0)	0 (0)	0 (0)
Govt. Middle School	189 (69)	190 (31)	82 (15)	101 (15)	7 (1)
Private Middle School	10 (6)	369 (94)	0 (0)	0 (0)	0 (0)
Govt. Secondary School	76 (34)	303 (66)	240 (53)	48 (9)	0 (0)
Private Secondary School	7 (4)	372 (96)	12 (3)	1 (0)	0 (0)
Govt. Senior Secondary School	10 (7)	369 (93)	39 (8)	94 (24)	74 (18)
Private Senior Secondary School	5 (2)	374 (98)	20 (6)	60 (13)	78 (22)
Govt. Arts and Science Degree College	6 (5)	373 (95)	50 (14)	97 (28)	85 (21)
Private Arts and Science Degree College	3 (1)	376 (99)	43 (11)	71 (15)	25 (6)
Govt. Engineering College	0 (0)	379 (100)	0 (0)	11 (3)	368 (97)
Private Engineering College	0 (0)	379 (100)	0 (0)	0 (0)	0 (0)
Govt. Medicine College	0 (0)	379 (100)	0 (0)	0 (0)	0 (0)
Private Medicine College	0 (0)	379 (100)	0 (0)	2 (1)	377 (99)
Govt. Management Institute	0 (0)	379 (100)	1 (0)	3 (1)	373 (98)
Private Management Institute	0 (0)	379 (100)	0 (0)	0 (0)	2 (1)
Govt. Polytechnic	0 (0)	379 (100)	0 (0)	1 (0)	63 (16)
Private Polytechnic	0 (0)	379 (100)	1 (0)	1 (1)	211 (59)
Govt. Vocational Training School/ITI	1 (1)	378 (99)	0 (0)	4 (1)	49 (11)
Private Vocational Training School/ITI	1 (1)	378 (99)	28 (6)	55 (15)	167 (48)
Govt. Non Formal Training Centre	0 (0)	379 (100)	0 (0)	25 (10)	167 (45)
Private Non Formal Training Centre	0 (0)	379 (100)	0 (0)	6 (1)	68 (17)
Govt. School For Disabled	0 (0)	379 (100)	1 (0)	0 (0)	149 (47)
Private School For Disabled	0 (0)	379 (100)	18 (4)	48 (10)	82 (18)
Government Others	0 (0)	379 (100)	0 (0)	0 (0)	0 (0)
Private Others	0 (0)	379 (100)	0 (0)	0 (0)	9 (3)

Note : Distance A : Less than 5 km; B : Between 5-10 km; C : 10+ km.; Source : Data Analysis is based on 2011 Census.

DISCLAIMER

The Terms of Use and Disclaimer of Datanet India Private Limited (hereinafter referred to as "Datanet") for use of this analysis report of **Begunia Assembly Constituency (Begunia Vidhan Sabha)** :-

1. **Assembly Factbook™** is a Registered Trade Mark owned by Datanet.
2. All the maps are sketched and graphical representation only and have not been drawn to the scale and also not to represent the actual geographical area or boundary of the unit.
3. The data for the aforesaid analysis is based on authentic sources and has been culled from the various publications of Census, CSO and NSSO for district and block level data, various central and state government departments, Central & State Elections Commissions and the concerned Returning Officers' releases, Electoral Rolls, Election results and allied publications, internal assessment, surveys, estimates and analysis. Therefore, certain adjustment of data at micro level may have been done to arrive closer to the macro data.
4. Data have been provided on an "As Is" and "As AVAILABLE" basis
5. The colours shown in the maps or diagram and charts of a particular party, alliance or AC are indicative and do not represent them.
6. This publication which includes maps, sheets, graphs and data would be the property under copyright of Datanet only. The user may use these for its internal study, analysis and research purposes. It's public display, re-selling or any commercial uses by the user are not allowed.
7. Datanet has taken due care and caution in compilation and processing of data and allied information, but does not guarantee the accuracy, adequacy or completeness of any information/analysis and will be not responsible for any errors or omissions or for the results obtained from the use of such information/analysis.
8. All the contents for the publication have been culled from various authentic sources and Datanet reasonably believes such sources to be reliable, but does not make any representations, express or implied as to the accuracy or fitness of use of such information. The information or contents of the information/analysis do not constitute advice and should not be relied upon in making (or refraining from making) any decision. Any reliance placed upon the information provided by Datanet is the sole responsibility and strictly at the user's risk.
9. In no event will Datanet be liable for any damages (including, without limitation, damages for loss of business projects, or loss of profits) arising in contract, tort or otherwise from the use of or inability to use any of its contents, or from any action taken (or refrained from being taken) as a result of using the analysis or any of its contents. Datanet its directors, owners, editors, officials, employees, distributor and agents or any associate will not be liable for any errors in the information contained or any consequences arising from the use of the contents of the provided information/analysis.
10. If any provision of these terms and conditions is held invalid or illegal or unenforceable for any reason by any court of competent jurisdiction, such provision shall be severed and the remainder of provisions of the terms and conditions shall continue in full force and effect as if the Term of Use had been executed with the invalid, illegal or unenforceable provision eliminated.
11. If there are any discrepancies in the information provided, please bring it to attention of Datanet for suitable rectification measures.

Buy Online This Complete Book At
Datanet India eBooks Store

www.indiastatpublications.com

or go directly at

[http://www.indiastatpublications.com/
Assembly_factbook/Odisha/Bhubaneswar/ Begunia](http://www.indiastatpublications.com/Assembly_factbook/Odisha/Bhubaneswar/Begunia)



i **india**stat**elections**

ISBN : 978-93-6219-292-9



9 789362 192929