



Odisha

# Assembly Factbook™

Ekamra-Bhubaneswar Assembly Constituency



Key Electoral Data of Ekamra-Bhubaneswar  
Assembly Constituency (Vidhan Sabha)

Odisha

# Assembly Factbook™

Ekamra-Bhubaneswar Assembly Constituency



Ekamra-Bhubaneswar Vidhan Sabha

## **Editor & Director**

Dr. R.K. Thukral

## **Research Editor**

Dr. Shafeeq Rahman

## **Compiled, Researched and Published by Datanet India Pvt. Ltd.**

D-100, 1st Floor,

Okhla Industrial Area, Phase-I,  
New Delhi- 110020.

Ph.: 91-11- 43580781-84

Email : support@indiastatpublications.com

Website : www.indiastatelections.com

## **Online Book Store :**

www.indiastatpublications.com

**Report No. :** AFB/OD-114-0125

**ISBN :** 978-93-5301-894-8

**First Edition :** January, 2018

**Eighth Updated Edition :** January, 2025

**Price :** Rs. 11500/-

US\$ 310

**© Datanet India Pvt. Ltd.**

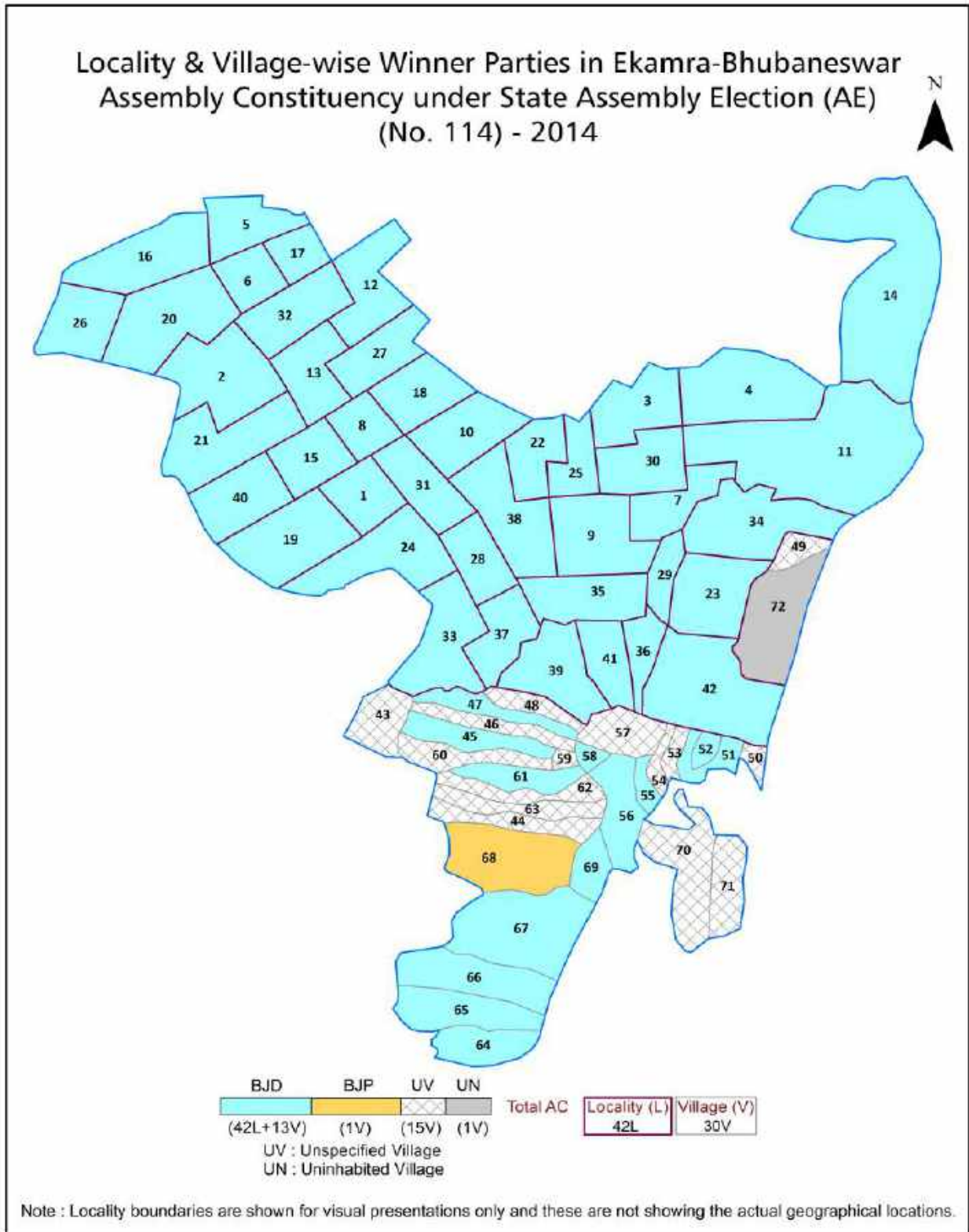
All rights reserved. No part of this book may be reproduced, stored in a retrieval system or transmitted in any form or by any means, mechanical photocopying, photographing, scanning, recording or otherwise without the prior written permission of the publisher. Please refer to Disclaimer at page no. 163 for the use of this publication.

Printed in India

# Contents

No.	Particulars	Page No.
	<b>Introduction</b>	
1	Assembly Constituency - (Vidhan Sabha) at a Glance   Features of Assembly as per Delimitation Commission of India (2008)	1-2
	<b>Location and Political Maps</b>	
2	Location Map   Boundaries of Assembly Constituency - (Vidhan Sabha) in District   Boundaries of Assembly Constituency under Parliamentary Constituency - (Lok Sabha)   Locality & Village-wise Winner Parties- 2024-PE, 2024-AE, 2019-PE, 2019-AE, 2014-PE, 2014-AE, 2009-PE and 2009-AE	3-11
	<b>Administrative Setup (2011)</b>	
3	District   Sub-district   Towns   Villages   Inhabited Villages   Uninhabited Villages   Village Panchayat   Intermediate Panchayat	12-15
	<b>Demographics (2011)</b>	
4	Population   Households   Rural/Urban Population   Villages by Population Size   Sex Ratio (Total & 0-6 Years)   Religious Population   Social Population   Literacy Rate	16-17
	<b>Electoral Features</b>	
5	Important Dates of Last Elections Held   Electors by Gender   Service Electors   Voters   Voters Turnout   Polling Stations & Average Number of Electors per Polling Station   Electors by Age Group   Present Elected Representatives	18-23
	<b>Historical Summary Election Results</b>	
6	Vote Share of Major Parties   Winning Margin (Number & Percentage   Polarity of Parties   Summary Result of Assembly Segment of Parliamentary Elections 2024, 2019, 2014 and 2009   Summary Result of Assembly Elections 2024, 2019, 2014 and 2009	24-33
	<b>Polling Station Level Election Results</b>	
7	Name and Number of Polling Station 2024-PE, 2024-AE, 2019-PE, 2019-AE, 2014-PE, 2014-AE, 2009-PE and 2009-AE   Polling Station-wise Electors, Voters & Voters Turnout 2024-PE, 2024-AE, 2019-PE, 2019-AE, 2014-PE, 2014-AE, 2009-PE and 2009-AE   Polling Station wise Elections Results 2024-PE, 2024-AE, 2019-PE, 2019-AE, 2014-PE, 2014-AE, 2009-PE and 2009-AE	34-157
	<b>Share of Assembly Constituency</b>	
8	Share of Assembly Constituency - (Vidhan Sabha) in State, District and Parliamentary Constituency - (Lok Sabha)	158
9	<b>Abbreviation &amp; Sources</b>	160-161
10	<b>Disclaimer</b>	163

Location & Political Map





## Administrative Setup

### List of Village Panchayat & Intermediate Panchayat (Block) Name - 2011

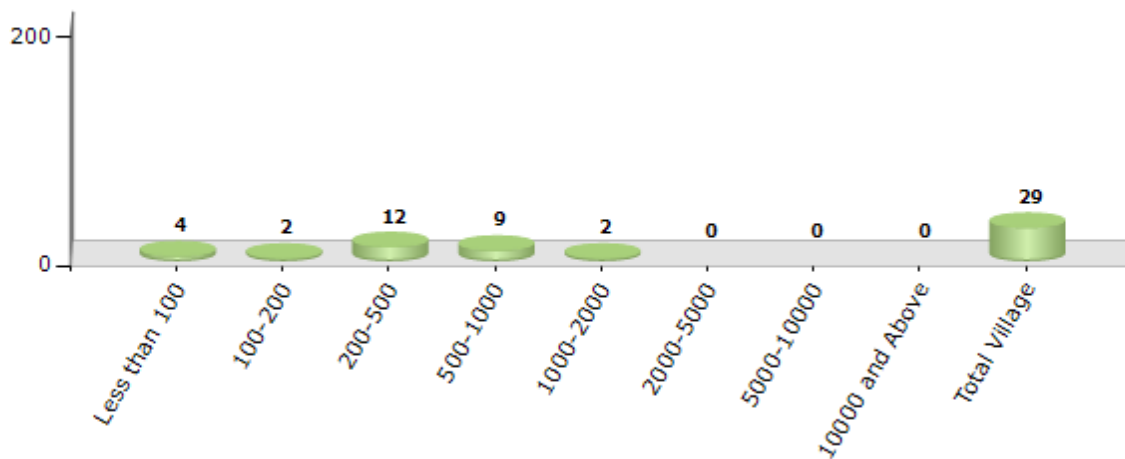
Village Name	Village Panchayat Name	Intermediate Panchayat Name
Balabhadrapur	Padhanasahi	Jatani
Basantapur sasan	Tikarapara	Bhubaneswar
Bikipur	Itipur	Bhubaneswar
Dadhibamanpur	Itipur	Bhubaneswar
Dhauri	Dhauri	Bhubaneswar
Dihapur	Itipur	Bhubaneswar
Durgapurpatana	Basuaghai	Bhubaneswar
Gangeswarpursasan	Tikarapara	Bhubaneswar
Gelapur	Dhauri	Bhubaneswar
Gobardhanpur	Itipur	Bhubaneswar
Gopinathpur	Dhauri	Bhubaneswar
Itipur	Itipur	Bhubaneswar
Jagannathpurpatna	Dhauri	Bhubaneswar
Jayapur	Itipur	Bhubaneswar
Jayapurpatna	Itipur	Bhubaneswar
Kalyanpursasan	Tikarapara	Bhubaneswar
Kausalyaganga	Dhauri	Bhubaneswar
Khatuapada	Dhauri	Bhubaneswar
Krushnapur	Dhauri	Bhubaneswar
Mohanpur	Itipur	Bhubaneswar
Nakhaur	Dhauri	Bhubaneswar
Nakhaurpatna	Dhauri	Bhubaneswar
Nistariniapur	Itipur	Bhubaneswar
Palaspursasan	Tikarapara	Bhubaneswar
Radhamohanpur	Itipur	Bhubaneswar
Samantarapurpatna	Dhauri	Bhubaneswar
Saradeipur	Dhauri	Bhubaneswar
Saradeipurpatna	Dhauri	Bhubaneswar
Tikarpada	Tikarapara	Bhubaneswar

Demographic

Number of Villages by Population Size - 2011

Less than 100	100-200	200-500	500-1000	1000-2000	2000-5000	5000-10000	10000 and Above	Total Village
4	2	12	9	2	0	0	0	29

Number of Villages by Population Size - 2011

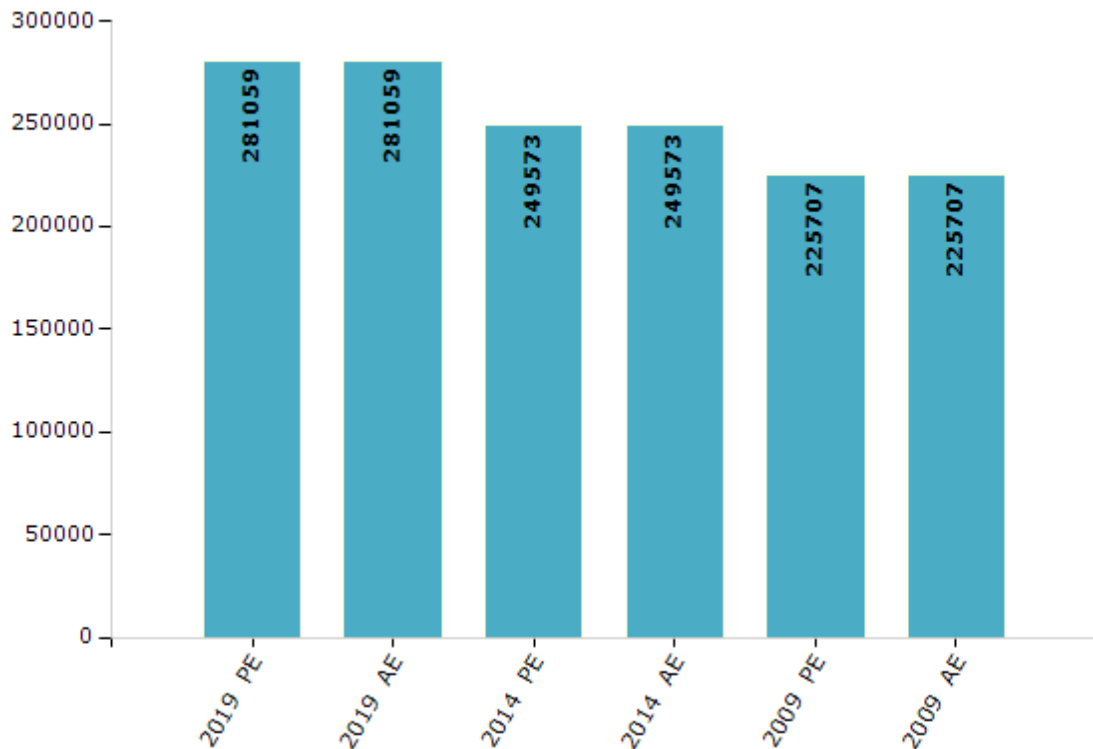


## Electoral Features

### Electors by Male & Female

Year	Male	Female	Others	Total	Year	Male	Female	Others	Total
2019 PE	151617	129287	155	281059	1990 AE	-	-	-	-
2019 AE	151617	129287	155	281059	1985 AE	-	-	-	-
2014 PE	138191	111272	110	249573	1980 AE	-	-	-	-
2014 AE	138191	111272	110	249573	1977 AE	-	-	-	-
2009 PE	128196	97511	-	225707	1974 AE	-	-	-	-
2009 AE	128196	97511	-	225707	1971 AE	-	-	-	-
2004 PE	-	-	-	-	1967 AE	-	-	-	-
2004 AE	-	-	-	-	1961 AE	-	-	-	-
2000 AE	-	-	-	-	1957 AE	-	-	-	-
1999 PE	-	-	-	-	1952 AE	-	-	-	-
1995 AE	-	-	-	-					

Number of Electors



Note : AE : Assembly Election, PE : Assembly Segment of Parliamentary Election



## Historical Summary Election Results

### Summary Result of Assembly Election - 2014

Candidate Name	Party	Votes	Votes %
Ashok Chandra Panda	BJD	66376	57.86
Amiya Dash	BJP	29900	26.06
Shivananda Ray	INC	8148	7.1
Rashmi Mohapatra	IND	3825	3.33
Debi Prasad Mishra	AAP	1083	0.94
Sunjoy Hans	AOP	923	0.8
Gyanendra Mohanty	IND	631	0.55
Sura Jena	CPI	562	0.49
Subrat Samal	BSP	443	0.39
Chhabindra Jena	IND	329	0.29
Surendra Kumar Raut	IND	239	0.21
Sonali Dakua	SP	186	0.16
Shyam Sundar Bhoi	IND	150	0.13
Rabi Maharana	OJM	147	0.13
Surya Narayan Gouda	SAMO	147	0.13
Saudamini Dash	SKD	145	0.13
Rabindra Nath Dash	CPI(ML)(L)	90	0.08
Bijay Barik	CPIM	80	0.07
Khageswar Bal	PBI	69	0.06
Jagatjit Padhi	SOWP	41	0.04
	NOTA	1204	1.05

## Polling Station Level Election Results

### Number and Name of Polling Stations (PS) (2019 AE)

Number of Polling Stations	Name of Polling Stations	Number of Polling Stations	Name of Polling Stations
1	Ainginia-1	22	Baramunda-8
2	Ainginia-2	23	Baramunda-9
3	Ainginia-3	24	Baramunda-10
4	Ainginia-4	25	Baramunda-11
5	Ainginia-5	26	Baramunda-12
6	Ghatikia-1	27	Baramunda-13
7	Ghatikia-2	28	Baramunda-14
8	Ghatikia-3	29	Baramunda-15
9	Ghatikia-4	30	Baramunda-16
10	Ghatikia-5	31	Baramunda-17
11	Ghatikia-6	32	Baramunda-18
12	Baramunda -1	33	Delta Colony-1
13	Baramunda.-2	34	Delta Colony-2
14	Baramunda.-3	35	Koradakanta
15	Baramunda-4	36	Kesura-1
16	Baramunda-5	37	Kesura-2
17	Baramunda-6	38	Unit-8-1
18	Jagannath Bihar-1	39	Unit-8-2
19	Jagannath Bihar-3	40	Unit-8-3
20	Jagannath Bihar-2	41	Unit-8-4
21	Baramunda-7	42	Khandagiri-1

Contd....

## Polling Station Level Election Results

### Polling Station-wise Votes Secured by Overall Top Five Parties in Ekamra-Bhubaneswar Assembly in Assembly Election (AE) under Bhubaneswar Parliamentary Constituency in Odisha (2019)

Number of Polling Station	Winner - Ashok Chandra Panda (BJD)	Runner-up - Babu Singh (BJP)	3rd - Rashmi Mohapatra (INC)	4th - Binapani Bhoi (BSP)	5th - Satyajit Jena (IND)	NOTA	Other	Total Votes Secured
36	451	145	16	2	4	3	11	632
37	NV	NV	NV	NV	NV	NV	NV	NV
38	278	168	18	1	0	5	9	479
39	309	257	22	1	0	11	1	601
40	350	275	21	0	1	2	5	654
41	288	313	27	2	1	5	2	638
42	329	275	15	4	2	5	7	637
43	300	220	14	4	0	4	3	545
44	412	314	40	7	2	6	2	783
45	258	262	25	8	1	5	3	562
46	230	195	11	0	0	3	2	441
47	335	248	15	5	1	2	0	606
48	293	222	16	0	0	7	3	541
49	361	260	27	6	0	5	4	663
50	213	236	16	1	2	3	0	471
51	321	250	15	7	2	0	5	600
52	292	274	28	1	4	8	4	611
53	450	156	45	0	1	2	3	657
54	306	151	28	3	0	2	1	491
55	390	286	52	5	2	8	16	759
56	406	243	57	0	2	5	4	717
57	341	271	58	2	6	9	1	688
58	495	317	21	1	0	5	6	845
59	352	199	22	0	1	7	0	581
60	235	128	14	1	1	1	0	380
61	344	191	75	2	2	5	8	627
62	457	182	14	0	0	2	6	661
63	179	187	12	0	1	5	1	385
64	476	104	9	1	0	3	1	594
65	196	141	13	0	1	2	4	357
66	296	146	11	0	0	3	0	456
67	394	241	19	0	3	3	12	672
68	226	190	18	0	1	2	3	440
69	320	205	17	0	2	4	7	555
70	195	167	20	1	1	5	1	390

Contd....

## Polling Station Level Election Results

### Winner, Runner-up and 3rd Party Position & Winning Margin According to Polling Stations in Ekamra-Bhubaneswar Assembly in Assembly Election (AE) under Bhubaneswar Parliamentary Constituency in Odisha (2019)

Polling Station Number	Winner Party	Winner Votes (%)	Runner-up Party	Runner-up Votes (%)	Winning Margin Votes (%)	Third Party	Third Party Votes (%)	Other Votes (%)
71	BJD	293 (62.21)	BJP	142 (30.15)	151 (32.06)	INC	11 (2.34)	25 (5.31)
72	BJD	327 (72.03)	BJP	94 (20.7)	233 (51.33)	INC	23 (5.07)	10 (2.2)
73	BJD	341 (79.3)	BJP	78 (18.14)	263 (61.16)	INC	3 (0.7)	8 (1.86)
74	BJD	218 (70.32)	BJP	77 (24.84)	141 (45.48)	INC	8 (2.58)	7 (2.26)
75	BJD	412 (65.19)	BJP	164 (25.95)	248 (39.24)	INC	37 (5.85)	19 (3.01)
76	BJD	147 (52.88)	BJP	113 (40.65)	34 (12.23)	INC	12 (4.32)	6 (2.16)
77	BJD	231 (55)	BJP	151 (35.95)	80 (19.05)	INC	26 (6.19)	12 (2.86)
78	BJD	189 (68.73)	BJP	69 (25.09)	120 (43.64)	INC	13 (4.73)	4 (1.45)
79	BJD	290 (62.63)	BJP	151 (32.61)	139 (30.02)	INC	10 (2.16)	12 (2.59)
80	BJD	502 (87.61)	BJP	53 (9.25)	449 (78.36)	IND (SKP)	4 (0.7)	14 (2.44)
81	BJD	311 (66.17)	BJP	133 (28.3)	178 (37.87)	INC	13 (2.77)	13 (2.77)
82	BJD	327 (53.52)	BJP	237 (38.79)	90 (14.73)	INC	23 (3.76)	24 (3.93)
83	BJD	268 (50.47)	BJP	225 (42.37)	43 (8.1)	INC	25 (4.71)	13 (2.45)
84	BJD	279 (51.96)	BJP	228 (42.46)	51 (9.5)	INC	14 (2.61)	16 (2.98)
85	BJD	355 (53.87)	BJP	275 (41.73)	80 (12.14)	INC	18 (2.73)	11 (1.67)
86	BJD	351 (61.15)	BJP	192 (33.45)	159 (27.7)	INC	14 (2.44)	17 (2.96)
87	BJD	262 (59.68)	BJP	152 (34.62)	110 (25.06)	INC	13 (2.96)	12 (2.73)
88	BJD	291 (55.32)	BJP	198 (37.64)	93 (17.68)	INC	24 (4.56)	13 (2.47)
89	BJD	325 (56.62)	BJP	222 (38.68)	103 (17.94)	INC	14 (2.44)	13 (2.26)
90	BJD	287 (63.78)	BJP	143 (31.78)	144 (32)	INC	14 (3.11)	6 (1.33)
91	BJD	484 (55.31)	BJP	252 (28.8)	232 (26.51)	INC	113 (12.91)	26 (2.97)
92	BJD	493 (62.72)	BJP	208 (26.46)	285 (36.26)	INC	27 (3.44)	58 (7.38)
93	BJD	245 (60.95)	BJP	123 (30.6)	122 (30.35)	INC	20 (4.98)	14 (3.48)
94	BJD	345 (51.96)	BJP	287 (43.22)	58 (8.74)	INC	9 (1.36)	23 (3.46)
95	BJD	360 (63.72)	BJP	168 (29.73)	192 (33.99)	INC	21 (3.72)	16 (2.83)
96	BJD	357 (61.55)	BJP	184 (31.72)	173 (29.83)	INC	22 (3.79)	17 (2.93)
97	BJD	184 (73.31)	BJP	58 (23.11)	126 (50.2)	INC	3 (1.2)	6 (2.39)
98	BJD	167 (53.87)	BJP	133 (42.9)	34 (10.97)	INC	9 (2.9)	1 (0.32)
99	BJD	177 (50.28)	BJP	154 (43.75)	23 (6.53)	INC	14 (3.98)	7 (1.99)
100	BJD	208 (52)	BJP	158 (39.5)	50 (12.5)	INC	27 (6.75)	7 (1.75)
101	BJD	269 (56.51)	BJP	174 (36.55)	95 (19.96)	INC	26 (5.46)	7 (1.47)
102	BJD	249 (55.96)	BJP	171 (38.43)	78 (17.53)	INC	14 (3.15)	11 (2.47)
103	BJD	222 (50.34)	BJP	169 (38.32)	53 (12.02)	INC	31 (7.03)	19 (4.31)
104	BJD	258 (56.58)	BJP	157 (34.43)	101 (22.15)	INC	33 (7.24)	8 (1.75)
105	BJD	433 (58.28)	BJP	241 (32.44)	192 (25.84)	INC	53 (7.13)	16 (2.15)

Contd....

## Socio-Economic Amenities - Rural

### Access to Education Facilities

Particulars	Number of Villages (% of Population)				
	Available	Not Available	If Not Available (Distance of Nearest Facility)		
			A	B	C
Govt. Primary School	22 (87)	7 (13)	6 (12)	1 (0)	0 (0)
Private Primary School	0 (0)	29 (100)	0 (0)	0 (0)	0 (0)
Govt. Middle School	15 (72)	14 (28)	6 (9)	8 (19)	0 (0)
Private Middle School	0 (0)	29 (100)	0 (0)	0 (0)	0 (0)
Govt. Secondary School	3 (12)	26 (88)	23 (84)	3 (4)	0 (0)
Private Secondary School	0 (0)	29 (100)	0 (0)	0 (0)	0 (0)
Govt. Senior Secondary School	1 (3)	28 (97)	17 (60)	7 (29)	4 (9)
Private Senior Secondary School	0 (0)	29 (100)	0 (0)	0 (0)	0 (0)
Govt. Arts and Science Degree College	0 (0)	29 (100)	3 (11)	18 (58)	7 (28)
Private Arts and Science Degree College	1 (3)	28 (97)	0 (0)	0 (0)	0 (0)
Govt. Engineering College	0 (0)	29 (100)	8 (17)	14 (54)	7 (29)
Private Engineering College	0 (0)	29 (100)	0 (0)	0 (0)	0 (0)
Govt. Medicine College	0 (0)	29 (100)	0 (0)	0 (0)	27 (91)
Private Medicine College	0 (0)	29 (100)	0 (0)	2 (9)	0 (0)
Govt. Management Institute	0 (0)	29 (100)	8 (15)	12 (42)	4 (9)
Private Management Institute	1 (5)	28 (95)	1 (9)	3 (21)	0 (0)
Govt. Polytechnic	0 (0)	29 (100)	0 (0)	1 (3)	0 (0)
Private Polytechnic	0 (0)	29 (100)	0 (0)	1 (3)	24 (88)
Govt. Vocational Training School/ITI	0 (0)	29 (100)	0 (0)	4 (10)	18 (69)
Private Vocational Training School/ITI	0 (0)	29 (100)	0 (0)	2 (6)	1 (3)
Govt. Non Formal Training Centre	0 (0)	29 (100)	0 (0)	0 (0)	0 (0)
Private Non Formal Training Centre	0 (0)	29 (100)	0 (0)	0 (0)	0 (0)
Govt. School For Disabled	0 (0)	29 (100)	0 (0)	4 (22)	19 (65)
Private School For Disabled	0 (0)	29 (100)	0 (0)	0 (0)	0 (0)
Government Others	0 (0)	29 (100)	0 (0)	0 (0)	0 (0)
Private Others	0 (0)	29 (100)	0 (0)	0 (0)	0 (0)

Note : Distance A : Less than 5 km; B : Between 5-10 km; C : 10+ km.; Source : Data Analysis is based on 2011 Census.

## DISCLAIMER

The Terms of Use and Disclaimer of Datanet India Private Limited (hereinafter referred to as "Datanet") for use of this analysis report of **Ekamra-Bhubaneswar Assembly Constituency (Ekamra-Bhubaneswar Vidhan Sabha) :-**

1. **Assembly Factbook™** is a Registered Trade Mark owned by Datanet.
2. All the maps are sketched and graphical representation only and have not been drawn to the scale and also not to represent the actual geographical area or boundary of the unit.
3. The data for the aforesaid analysis is based on authentic sources and has been culled from the various publications of Census, CSO and NSSO for district and block level data, various central and state government departments, Central & State Elections Commissions and the concerned Returning Officers' releases, Electoral Rolls, Election results and allied publications, internal assessment, surveys, estimates and analysis. Therefore, certain adjustment of data at micro level may have been done to arrive closer to the macro data.
4. Data have been provided on an "As Is" and "As AVAILABLE" basis
5. The colours shown in the maps or diagram and charts of a particular party, alliance or AC are indicative and do not represent them.
6. This publication which includes maps, sheets, graphs and data would be the property under copyright of Datanet only. The user may use these for its internal study, analysis and research purposes. It's public display, re-selling or any commercial uses by the user are not allowed.
7. Datanet has taken due care and caution in compilation and processing of data and allied information, but does not guarantee the accuracy, adequacy or completeness of any information/analysis and will be not responsible for any errors or omissions or for the results obtained from the use of such information/analysis.
8. All the contents for the publication have been culled from various authentic sources and Datanet reasonably believes such sources to be reliable, but does not make any representations, express or implied as to the accuracy or fitness of use of such information. The information or contents of the information/analysis do not constitute advice and should not be relied upon in making (or refraining from making) any decision. Any reliance placed upon the information provided by Datanet is the sole responsibility and strictly at the user's risk.
9. In no event will Datanet be liable for any damages (including, without limitation, damages for loss of business projects, or loss of profits) arising in contract, tort or otherwise from the use of or inability to use any of its contents, or from any action taken (or refrained from being taken) as a result of using the analysis or any of its contents. Datanet its directors, owners, editors, officials, employees, distributor and agents or any associate will not be liable for any errors in the information contained or any consequences arising from the use of the contents of the provided information/analysis.
10. If any provision of these terms and conditions is held invalid or illegal or unenforceable for any reason by any court of competent jurisdiction, such provision shall be severed and the remainder of provisions of the terms and conditions shall continue in full force and effect as if the Term of Use had been executed with the invalid, illegal or unenforceable provision eliminated.
11. If there are any discrepancies in the information provided, please bring it to attention of Datanet for suitable rectification measures.



**Buy Online This Complete Book At**  
**Datanet India eBooks Store**

[www.indiastatpublications.com](http://www.indiastatpublications.com)

or go directly at

[http://www.indiastatpublications.com/  
Assembly\\_factbook/Odisha/Bhubaneswar/  
Ekamra-  
Bhubaneswar](http://www.indiastatpublications.com/Assembly_factbook/Odisha/Bhubaneswar/Ekamra-Bhubaneswar)

 **india**stat**elections**

ISBN: 978-93-5301-894-8



9 789353 018948