



Odisha

Assembly Factbook™

Jatani Assembly Constituency



Key Electoral Data of Jatani
Assembly Constituency (Vidhan Sabha)

Odisha

Assembly Factbook™

Jatani Assembly Constituency



Jatani Vidhan Sabha

Editor & Director

Dr. R.K. Thukral

Research Editor

Dr. Shafeeq Rahman

Compiled, Researched and Published by Datanet India Pvt. Ltd.

D-100, 1st Floor,

Okhla Industrial Area, Phase-I,
New Delhi- 110020.

Ph.: 91-11- 43580781-84

Email : support@indiastatpublications.com

Website : www.indiastatelections.com

Online Book Store :

www.indiastatpublications.com

Report No. : AFB/OD-115-0125

ISBN : 978-93-5301-898-6

First Edition : January, 2018

Eighth Updated Edition : January, 2025

Price : Rs. 11500/-

US\$ 310

© Datanet India Pvt. Ltd.

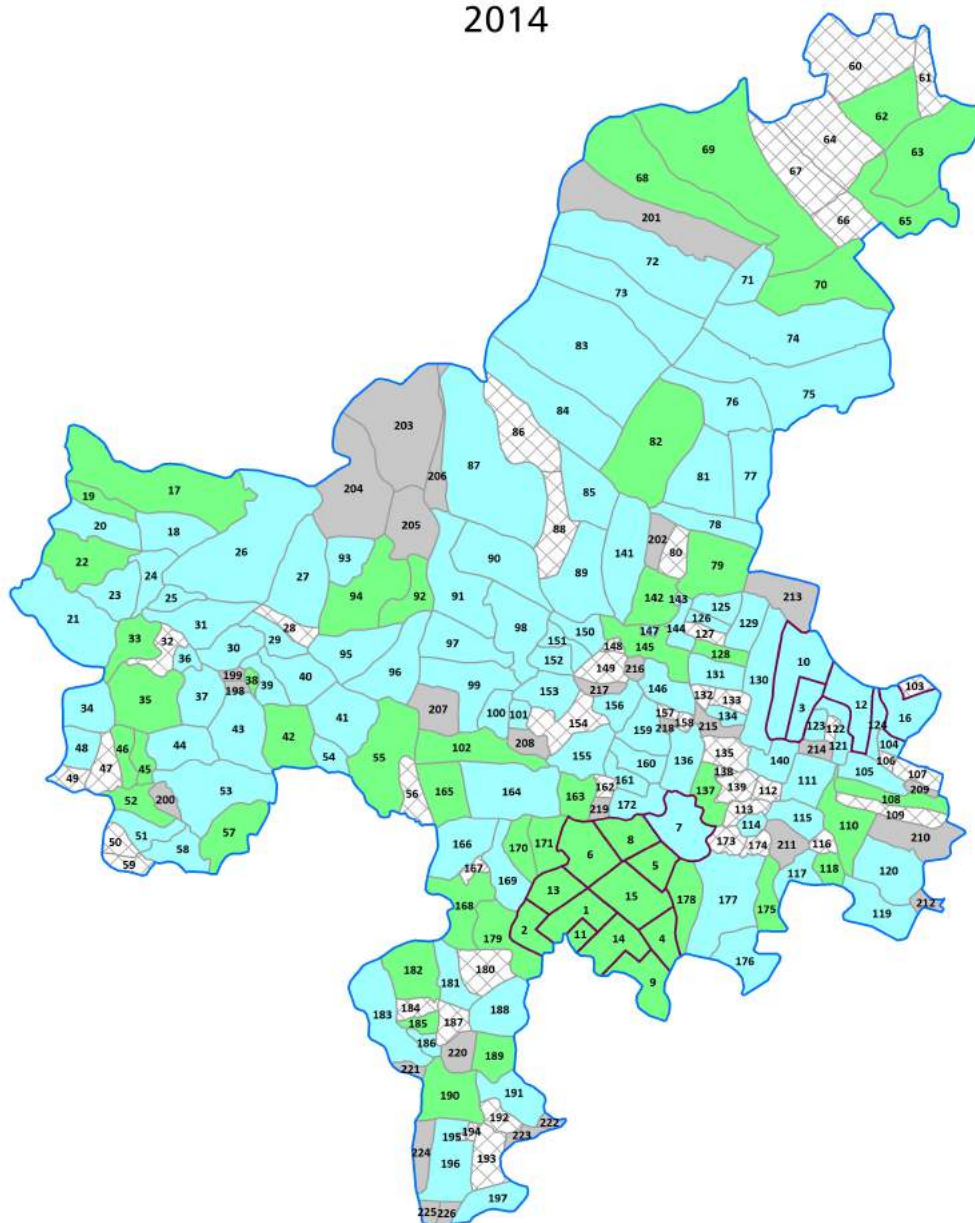
All rights reserved. No part of this book may be reproduced, stored in a retrieval system or transmitted in any form or by any means, mechanical photocopying, photographing, scanning, recording or otherwise without the prior written permission of the publisher. Please refer to Disclaimer at page no. 218 for the use of this publication.

Printed in India

No.	Particulars	Page No.
	Introduction	
1	Assembly Constituency - (Vidhan Sabha) at a Glance Features of Assembly as per Delimitation Commission of India (2008)	1-2
	Location and Political Maps	
2	Location Map Boundaries of Assembly Constituency - (Vidhan Sabha) in District Boundaries of Assembly Constituency under Parliamentary Constituency - (Lok Sabha) Locality & Village-wise Winner Parties- 2024-PE, 2024-AE, 2019-PE, 2019-AE, 2014-PE, 2014-AE, 2009-PE and 2009-AE	3-11
	Administrative Setup (2011)	
3	District Sub-district Towns Villages Inhabited Villages Uninhabited Villages Village Panchayat Intermediate Panchayat	12-23
	Demographics (2011)	
4	Population Households Rural/Urban Population Villages by Population Size Sex Ratio (Total & 0-6 Years) Religious Population Social Population Literacy Rate	24-25
	Electoral Features	
5	Important Dates of Last Elections Held Electors by Gender Service Electors Voters Voters Turnout Polling Stations & Average Number of Electors per Polling Station Electors by Age Group Present Elected Representatives	26-31
	Historical Summary Election Results	
6	Vote Share of Major Parties Winning Margin (Number & Percentage Polarity of Parties Summary Result of Assembly Segment of Parliamentary Elections 2024, 2019, 2014, 2009, 2004 and 1999 Summary Result of Assembly Elections 2024, 2019, 2014, 2009, 2004, 2000, 1995, 1990, 1985, 1980, 1977 and 1974	32-51
	Polling Station Level Election Results	
7	Name and Number of Polling Station 2024-PE, 2024-AE, 2019-PE, 2019-AE, 2014-PE, 2014-AE, 2009-PE and 2009-AE Polling Station-wise Electors, Voters & Voters Turnout 2024-PE, 2024-AE, 2019-PE, 2019-AE, 2014-PE, 2014-AE, 2009-PE and 2009-AE Polling Station wise Elections Results 2024-PE, 2024-AE, 2019-PE, 2019-AE, 2014-PE, 2014-AE, 2009-PE and 2009-AE	52-197
	Share of Assembly Constituency	
8	Share of Assembly Constituency - (Vidhan Sabha) in State, District and Parliamentary Constituency - (Lok Sabha)	198
	Socio-Economic Amenities (2011)	
9	Access to Administrative Units Agricultural, Manufacturing and Industrial Commodities Demographic Indicators Education Health & Manpower Drinking Water Supply Sanitation Entertainment and Recreations Infrastructure Power Food Allocation Distribution and Marketing of Agriculture Commodities Infrastructure Transport and Road Infrastructure Communication Banking and Financial Services Land Use Irrigation Source	200-214
10	Abbreviation & Sources	215-216
11	Disclaimer	218

Location & Political Map

Locality & Village-wise Winner Parties in Jatani Assembly Constituency under State Assembly Election (AE) (No. 115) 2014



BJD	INC	UV	UN	
(5L+94V)	(11L+42V)	(45V)	(29V)	Total AC
UV : Unspecified Village UN : Uninhabited Village				Locality (L) 16L
				Village (V) 210V

Note : Locality boundaries are shown for visual presentations only and these are not showing the actual geographical locations.

Administrative Setup

List of Village Panchayat & Intermediate Panchayat (Block) Name - 2011

Village Name	Village Panchayat Name	Intermediate Panchayat Name
Alakar	Chhatabara	Jatani
Andharua	Andharua	Bhubaneswar
Angarpada	Angarpada	Jatani
Aragul	Haripur	Jatani
Aranga	Tangiapada	Khordha
Arisol	Chhatabara	Jatani
Ashraypur	Jamukoli	Jatani
Babaja	Haripur	Jatani
Badaraghunathpur	Madanpur	Jatani
Badatota	Padanpur	Jatani
Bagheitangi	Garhhaldia	Khordha
Bairang	Panchupali	Jatani
Balipada	Tamando	Bhubaneswar
Balisahi	Garhhaldia	Khordha
Bantala	Mallipur	Khordha
Barakuda	Jamukoli	Jatani
Barapita	Mendhasala	Bhubaneswar
Barasahi	Keranga	Khordha
Basanta	Garhhaldia	Khordha
Belapada	Padanpur	Jatani
Benapanjari	Benapanjari	Jatani
Beruan	Panchupali	Jatani
Bhagabanpur	Patrapada	Bhubaneswar
Bhagabatipur	Kantabad	Bhubaneswar
Bhalunka	Daruthenga	Bhubaneswar
Bhatakuri	Gangapada	Jatani
Bhimapur	Padanpur	Jatani
Bhola	Kantabad	Bhubaneswar
Bhuasuni	Daruthenga	Bhubaneswar

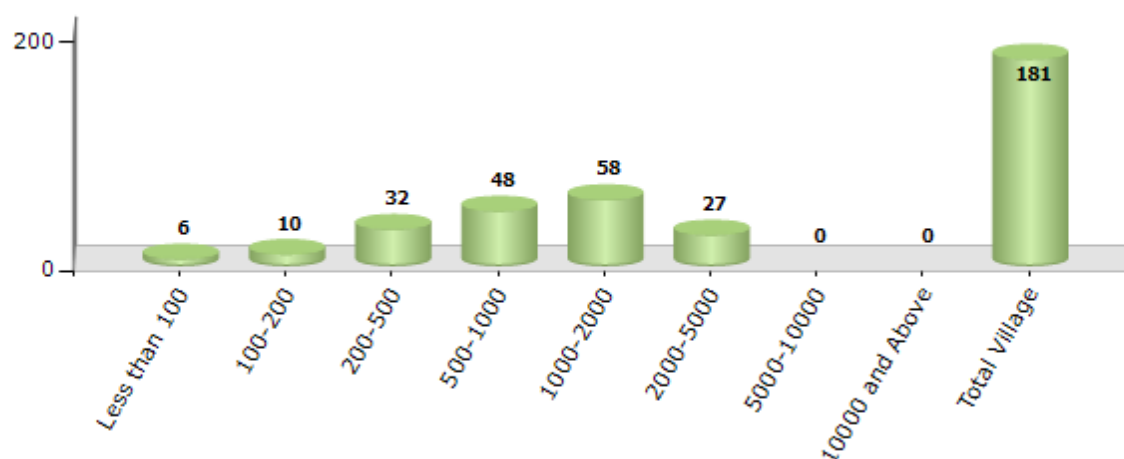
Contd....

Demographic

Number of Villages by Population Size - 2011

Less than 100	100-200	200-500	500-1000	1000-2000	2000-5000	5000-10000	10000 and Above	Total Village
6	10	32	48	58	27	0	0	181

Number of Villages by Population Size - 2011



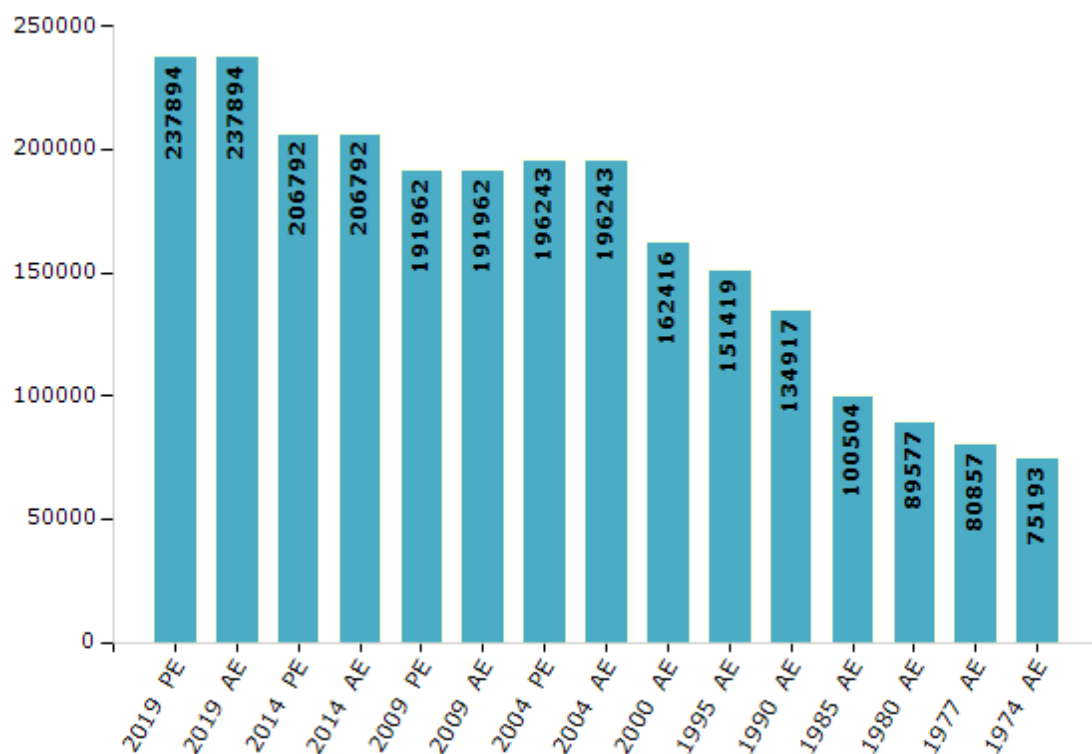
Electoral Features

Electors by Male & Female

Year	Male	Female	Others	Total
2019 PE	122997	114861	36	237894
2019 AE	122997	114861	36	237894
2014 PE	109205	97583	4	206792
2014 AE	109205	97583	4	206792
2009 PE	101034	90928	-	191962
2009 AE	101034	90928	-	191962
2004 PE	103052	93191	-	196243
2004 AE	103052	93191	-	196243
2000 AE	86591	75825	-	162416
1999 PE	-	-	-	-
1995 AE	77905	73514	-	151419

Year	Male	Female	Others	Total
1990 AE	72868	62049	-	134917
1985 AE	54158	46346	-	100504
1980 AE	47056	42521	-	89577
1977 AE	42279	38578	-	80857
1974 AE	39387	35806	-	75193
1971 AE	-	-	-	-
1967 AE	-	-	-	-
1961 AE	-	-	-	-
1957 AE	-	-	-	-
1952 AE	-	-	-	-

Number of Electors



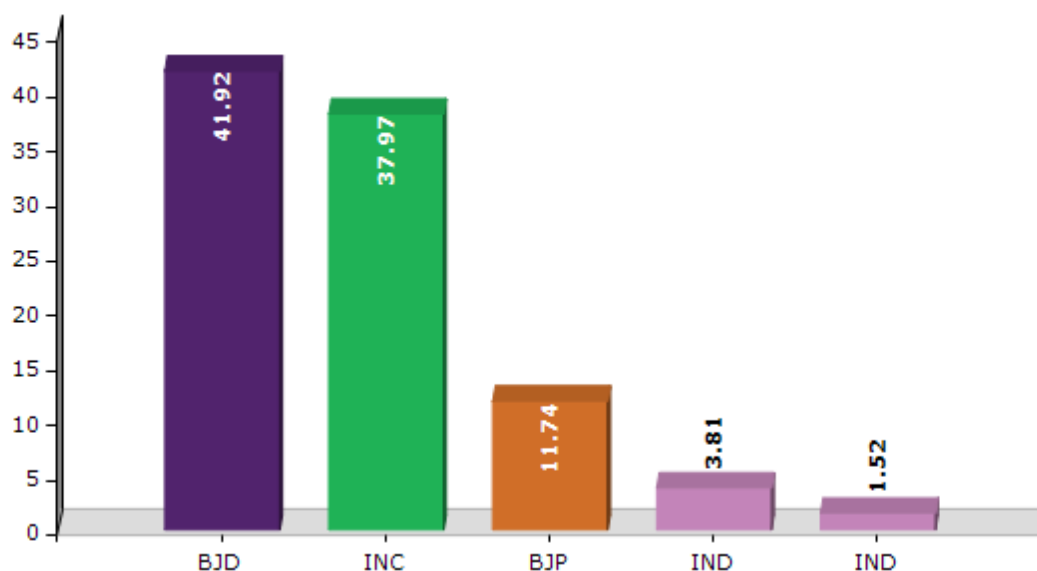
Note : AE : Assembly Election, PE : Assembly Segment of Parliamentary Election

Historical Summary Election Results

Summary Result of Assembly Election - 2014

Candidate Name	Party	Votes	Votes %
Bhagirathi Badajena	BJD	60976	41.92
Suresh Kumar Routray	INC	55229	37.97
Sudipta Kumar Ray	BJP	17085	11.74
Sangram Keshari Rautaray	IND	5549	3.81
Shankarshna Nayak	IND	2215	1.52
Namita Pal	AOP	1011	0.69
Mohit Ranjan Behera	BSP	932	0.64
Ashok Kumar Sundaray	IND	908	0.62
	NOTA	1564	1.08

Votes Percentage of Top Parties - 2014



Polling Station Level Election Results

Number and Name of Polling Stations (PS) (2019 AE)

Number of Polling Stations	Name of Polling Stations	Number of Polling Stations	Name of Polling Stations
1	Hatasahi	22	Barasahi
2	Kuaput	23	Gaudaput
3	Haladia	24	Jayamangala
4	Brahmanabereni	25	Pubusahi-1
5	Haladia	26	Pubusahi-2
6	Basanta	27	Thakurpada
7	Kumbhilo	28	Kundilo
8	Kumbhilo	29	Bhinkudia
9	Baghaetangi (Balisahi)	30	Podaput
10	Bagheitangi	31	Bantala
11	Baunsaput (Tarakai)	32	Majana
12	Nial(Mallipur)	33	Angarapada
13	Nuapada	34	Haridamada
14	Muktapur	35	Bhagabatipur
15	Muktapur	36	Kantabada
16	Mashi Nagar(Keranga-1)	37	Kantabada
17	Mashi Nagar(Keranga-2)	38	Bhola
18	Mashi Nagar(Keranga-3)	39	Dalua
19	Keranga(Dibyasinghaprasad)	40	Chandaka-1
20	Keranga-1	41	Chandaka-2
21	Keranga-2	42	Chandaka

Contd....

Polling Station Level Election Results

Polling Station-wise Votes Secured by Overall Top Five Parties in Jatani Assembly in Assembly Election (AE) under Bhubaneswar Parliamentary Constituency in Odisha (2019)

Number of Polling Station	Winner - Suresh Kumar Rautray (INC)	Runner-up - Bibhuti Bhushan Balabantaray (BJD)	3rd - Biswaranjan Badajena (BJP)	4th - Basanta Kumar Naik (BSP)	5th - Nabakishore Paikaray (IND)	NOTA	Other	Total Votes Secured
36	335	373	114	15	2	4	3	846
37	270	289	154	9	3	5	6	736
38	112	185	60	1	0	0	0	358
39	173	148	98	2	1	8	3	433
40	472	328	175	1	1	9	5	991
41	458	219	135	5	3	7	5	832
42	322	286	261	10	4	14	4	901
43	356	238	73	7	10	18	10	712
44	350	180	104	7	5	7	6	659
45	404	170	61	3	4	7	6	655
46	271	68	23	0	1	1	2	366
47	206	65	21	6	1	4	3	306
48	174	65	35	2	2	2	0	280
49	544	220	86	3	2	2	4	861
50	451	293	130	12	10	11	7	914
51	291	82	59	2	9	19	9	471
52	222	214	136	1	1	1	2	577
53	252	218	117	2	1	0	0	590
54	285	235	106	7	2	7	4	646
55	168	105	71	5	3	3	2	357
56	272	394	159	3	0	9	3	840
57	138	328	128	3	6	16	5	624
58	303	302	165	2	2	2	0	776
59	457	373	139	4	1	7	5	986
60	379	228	84	6	5	4	9	715
61	202	135	125	6	8	21	4	501
62	376	279	208	15	3	7	10	898
63	259	312	147	11	2	4	6	741
64	281	286	154	6	4	7	2	740
65	314	206	96	8	1	6	4	635
66	305	225	67	1	2	3	1	604
67	178	174	105	3	1	2	2	465
68	364	302	91	3	2	8	3	773
69	172	181	33	5	2	0	4	397
70	127	173	42	3	0	1	1	347

Contd....

Polling Station Level Election Results

Winner, Runner-up and 3rd Party Position & Winning Margin According to Polling Stations in Jatani Assembly in Assembly Election (AE) under Bhubaneswar Parliamentary Constituency in Odisha (2019)

Polling Station Number	Winner Party	Winner Votes (%)	Runner-up Party	Runner-up Votes (%)	Winning Margin Votes (%)	Third Party	Third Party Votes (%)	Other Votes (%)
71	INC	318 (52.48)	BJD	174 (28.71)	144 (23.77)	BJP	103 (17)	11 (1.82)
72	BJD	212 (48.74)	INC	148 (34.02)	64 (14.72)	BJP	66 (15.17)	9 (2.07)
73	INC	235 (50)	BJD	202 (42.98)	33 (7.02)	BJP	27 (5.74)	6 (1.28)
74	BJD	151 (52.98)	INC	67 (23.51)	84 (29.47)	BJP	62 (21.75)	5 (1.75)
75	INC	307 (43.67)	BJD	245 (34.85)	62 (8.82)	BJP	119 (16.93)	32 (4.55)
76	INC	265 (41.02)	BJD	232 (35.91)	33 (5.11)	BJP	127 (19.66)	22 (3.41)
77	INC	221 (37.52)	BJD	191 (32.43)	30 (5.09)	BJP	157 (26.66)	20 (3.4)
78	BJD	178 (43)	INC	156 (37.68)	22 (5.32)	BJP	70 (16.91)	10 (2.42)
79	BJD	389 (48.2)	INC	316 (39.16)	73 (9.04)	BJP	77 (9.54)	25 (3.1)
80	BJD	163 (51.75)	INC	89 (28.25)	74 (23.5)	BJP	55 (17.46)	8 (2.54)
81	INC	375 (46.88)	BJD	348 (43.5)	27 (3.38)	BJP	52 (6.5)	25 (3.13)
82	INC	359 (54.89)	BJD	218 (33.33)	141 (21.56)	BJP	67 (10.24)	10 (1.53)
83	INC	303 (45.22)	BJD	257 (38.36)	46 (6.86)	BJP	89 (13.28)	21 (3.13)
84	INC	455 (52)	BJD	263 (30.06)	192 (21.94)	BJP	120 (13.71)	37 (4.23)
85	INC	397 (59.08)	BJD	192 (28.57)	205 (30.51)	BJP	70 (10.42)	13 (1.93)
86	INC	215 (44.98)	BJD	184 (38.49)	31 (6.49)	BJP	71 (14.85)	8 (1.67)
87	BJD	428 (50.06)	INC	254 (29.71)	174 (20.35)	BJP	166 (19.42)	7 (0.82)
88	BJD	453 (52.61)	INC	275 (31.94)	178 (20.67)	BJP	110 (12.78)	23 (2.67)
89	BJD	373 (42.87)	INC	323 (37.13)	50 (5.74)	BJP	154 (17.7)	20 (2.3)
90	INC	466 (53.69)	BJD	234 (26.96)	232 (26.73)	BJP	145 (16.71)	23 (2.65)
91	BJD	476 (49.02)	INC	323 (33.26)	153 (15.76)	BJP	158 (16.27)	14 (1.44)
92	INC	383 (52.75)	BJD	282 (38.84)	101 (13.91)	BJP	53 (7.3)	8 (1.1)
93	INC	246 (43.62)	BJD	241 (42.73)	5 (0.89)	BJP	65 (11.52)	12 (2.13)
94	INC	375 (48.02)	BJD	331 (42.38)	44 (5.64)	BJP	59 (7.55)	16 (2.05)
95	INC	216 (41.46)	BJD	215 (41.27)	1 (0.19)	BJP	77 (14.78)	13 (2.5)
96	INC	249 (55.46)	BJD	137 (30.51)	112 (24.95)	BJP	54 (12.03)	9 (2)
97	INC	315 (44.62)	BJD	222 (31.44)	93 (13.18)	BJP	161 (22.8)	8 (1.13)
98	BJD	325 (52.85)	INC	140 (22.76)	185 (30.09)	BJP	131 (21.3)	19 (3.09)
99	BJD	232 (48.13)	BJP	140 (29.05)	92 (19.08)	INC	94 (19.5)	16 (3.32)
100	BJD	345 (49.71)	INC	208 (29.97)	137 (19.74)	BJP	128 (18.44)	13 (1.87)
101	BJD	240 (39.93)	INC	209 (34.78)	31 (5.15)	BJP	135 (22.46)	17 (2.83)
102	BJD	363 (52.99)	BJP	198 (28.91)	165 (24.08)	INC	90 (13.14)	34 (4.96)
103	INC	156 (44.44)	BJD	129 (36.75)	27 (7.69)	BJP	57 (16.24)	9 (2.56)
104	INC	326 (54.33)	BJD	147 (24.5)	179 (29.83)	BJP	106 (17.67)	21 (3.5)
105	INC	242 (57.89)	BJD	124 (29.67)	118 (28.22)	BJP	42 (10.05)	10 (2.39)

Contd....

Socio-Economic Amenities - Rural

Access to Education Facilities

Particulars	Number of Villages (% of Population)				
	Available	Not Available	If Not Available (Distance of Nearest Facility)		
			A	B	C
Govt. Primary School	159 (96)	22 (4)	18 (2)	4 (1)	0 (0)
Private Primary School	23 (21)	158 (79)	0 (0)	0 (0)	0 (0)
Govt. Middle School	108 (76)	73 (24)	34 (13)	32 (7)	4 (2)
Private Middle School	18 (17)	163 (83)	2 (1)	0 (0)	0 (0)
Govt. Secondary School	43 (38)	138 (62)	104 (47)	20 (8)	0 (0)
Private Secondary School	10 (12)	171 (88)	9 (5)	3 (1)	0 (0)
Govt. Senior Secondary School	4 (5)	177 (95)	15 (8)	36 (17)	49 (24)
Private Senior Secondary School	6 (6)	175 (94)	39 (24)	28 (15)	6 (3)
Govt. Arts and Science Degree College	3 (2)	178 (98)	21 (14)	59 (29)	20 (13)
Private Arts and Science Degree College	8 (7)	173 (93)	34 (15)	27 (17)	10 (4)
Govt. Engineering College	2 (1)	179 (99)	63 (39)	75 (39)	26 (9)
Private Engineering College	16 (12)	165 (88)	0 (0)	0 (0)	0 (0)
Govt. Medicine College	2 (1)	179 (99)	0 (0)	0 (0)	0 (0)
Private Medicine College	2 (2)	179 (98)	19 (13)	35 (15)	123 (69)
Govt. Management Institute	1 (0)	180 (100)	12 (6)	35 (17)	77 (30)
Private Management Institute	5 (3)	176 (97)	17 (13)	23 (18)	8 (8)
Govt. Polytechnic	0 (0)	181 (100)	0 (0)	12 (5)	23 (14)
Private Polytechnic	4 (2)	177 (98)	27 (15)	44 (29)	37 (19)
Govt. Vocational Training School/ITI	0 (0)	181 (100)	0 (0)	17 (11)	8 (6)
Private Vocational Training School/ITI	6 (3)	175 (97)	33 (23)	51 (26)	33 (14)
Govt. Non Formal Training Centre	1 (2)	180 (98)	0 (0)	32 (18)	29 (17)
Private Non Formal Training Centre	0 (0)	181 (100)	5 (4)	25 (15)	28 (12)
Govt. School For Disabled	0 (0)	181 (100)	0 (0)	24 (15)	67 (38)
Private School For Disabled	0 (0)	181 (100)	11 (7)	15 (7)	22 (9)
Government Others	4 (5)	177 (95)	0 (0)	1 (0)	1 (0)
Private Others	3 (5)	178 (95)	0 (0)	4 (2)	4 (2)

Note : Distance A : Less than 5 km; B : Between 5-10 km; C : 10+ km.; Source : Data Analysis is based on 2011 Census.

DISCLAIMER

The Terms of Use and Disclaimer of Datanet India Private Limited (hereinafter referred to as "Datanet") for use of this analysis report of **Jatani Assembly Constituency (Jatani Vidhan Sabha)** :-

1. **Assembly Factbook™** is a Registered Trade Mark owned by Datanet.
2. All the maps are sketched and graphical representation only and have not been drawn to the scale and also not to represent the actual geographical area or boundary of the unit.
3. The data for the aforesaid analysis is based on authentic sources and has been culled from the various publications of Census, CSO and NSSO for district and block level data, various central and state government departments, Central & State Elections Commissions and the concerned Returning Officers' releases, Electoral Rolls, Election results and allied publications, internal assessment, surveys, estimates and analysis. Therefore, certain adjustment of data at micro level may have been done to arrive closer to the macro data.
4. Data have been provided on an "As Is" and "As AVAILABLE" basis
5. The colours shown in the maps or diagram and charts of a particular party, alliance or AC are indicative and do not represent them.
6. This publication which includes maps, sheets, graphs and data would be the property under copyright of Datanet only. The user may use these for its internal study, analysis and research purposes. It's public display, re-selling or any commercial uses by the user are not allowed.
7. Datanet has taken due care and caution in compilation and processing of data and allied information, but does not guarantee the accuracy, adequacy or completeness of any information/analysis and will be not responsible for any errors or omissions or for the results obtained from the use of such information/analysis.
8. All the contents for the publication have been culled from various authentic sources and Datanet reasonably believes such sources to be reliable, but does not make any representations, express or implied as to the accuracy or fitness of use of such information. The information or contents of the information/analysis do not constitute advice and should not be relied upon in making (or refraining from making) any decision. Any reliance placed upon the information provided by Datanet is the sole responsibility and strictly at the user's risk.
9. In no event will Datanet be liable for any damages (including, without limitation, damages for loss of business projects, or loss of profits) arising in contract, tort or otherwise from the use of or inability to use any of its contents, or from any action taken (or refrained from being taken) as a result of using the analysis or any of its contents. Datanet its directors, owners, editors, officials, employees, distributor and agents or any associate will not be liable for any errors in the information contained or any consequences arising from the use of the contents of the provided information/analysis.
10. If any provision of these terms and conditions is held invalid or illegal or unenforceable for any reason by any court of competent jurisdiction, such provision shall be severed and the remainder of provisions of the terms and conditions shall continue in full force and effect as if the Term of Use had been executed with the invalid, illegal or unenforceable provision eliminated.
11. If there are any discrepancies in the information provided, please bring it to attention of Datanet for suitable rectification measures.

Buy Online This Complete Book At
Indiastat Publication Book Store

www.indiastatpublications.com

or go directly at

[http://www.indiastatpublications.com/
Assembly_factbook/Odisha/Bhubaneswar/ Jatani](http://www.indiastatpublications.com/Assembly_factbook/Odisha/Bhubaneswar/Jatani)



i **india**stat**elections**

ISBN : 978-93-5301-898-6

