



Odisha

Assembly Factbook™

Bolangir Assembly Constituency



Key Electoral Data of Bolangir
Assembly Constituency (Vidhan Sabha)

Odisha

Assembly Factbook™

Bolangir Assembly Constituency



Bolangir Vidhan Sabha

Editor & Director

Dr. R.K. Thukral

Research Editor

Dr. Shafeeq Rahman

Compiled, Researched and Published by Datanet India Pvt. Ltd.

D-100, 1st Floor,

Okhla Industrial Area, Phase-I,
New Delhi- 110020.

Ph.: 91-11- 43580781-84

Email : support@indiastatpublications.com

Website : www.indiastatelections.com

Online Book Store :

www.indiastatpublications.com

Report No. : AFB/OD-068-0125

ISBN : 978-93-5301-887-0

First Edition : January, 2018

Eighth Updated Edition : January, 2025

Price : Rs. 11500/-

US\$ 310

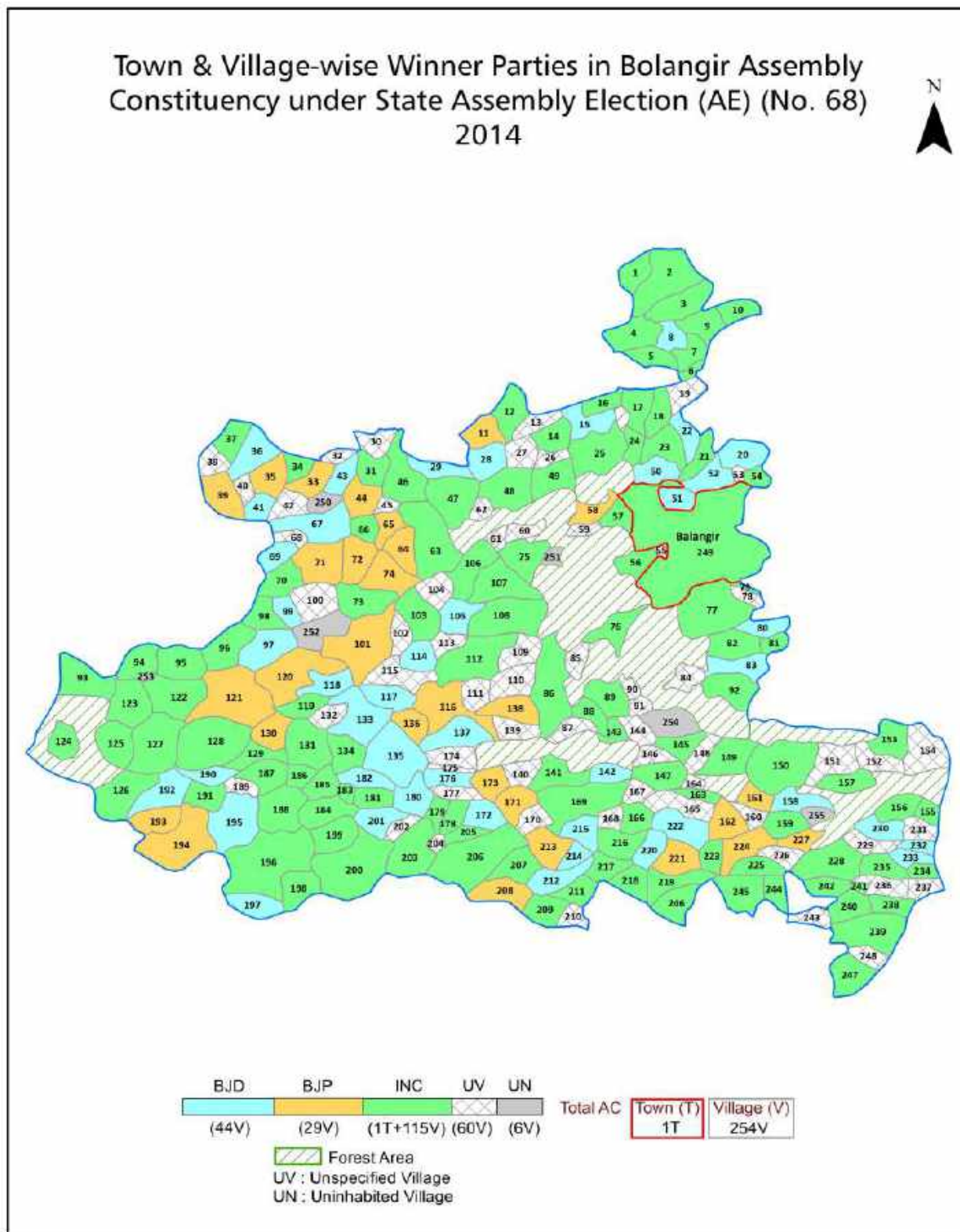
© Datanet India Pvt. Ltd.

All rights reserved. No part of this book may be reproduced, stored in a retrieval system or transmitted in any form or by any means, mechanical photocopying, photographing, scanning, recording or otherwise without the prior written permission of the publisher. Please refer to Disclaimer at page no. 238 for the use of this publication.

Printed in India

No.	Particulars	Page No.
	Introduction	
1	Assembly Constituency - (Vidhan Sabha) at a Glance Features of Assembly as per Delimitation Commission of India (2008)	1-2
	Location and Political Maps	
2	Location Map Boundaries of Assembly Constituency - (Vidhan Sabha in District Boundaries of Assembly Constituency under Parliamentary Constituency - (Lok Sabha) Town & Village-wise Winner Parties- 2024-PE, 2024-AE, 2019-PE, 2019-AE, 2014-PE, 2014-AE, 2009-PE and 2009-AE	3-11
	Administrative Setup (2011)	
3	District Sub-district Towns Villages Inhabited Villages Uninhabited Villages Village Panchayat Intermediate Panchayat	12-24
	Demographics (2011)	
4	Population Households Rural/Urban Population Towns and Villages by Population Size Sex Ratio (Total & 0-6 Years) Religious Population Social Population Literacy Rate	25-26
	Electoral Features	
5	Important Dates of Last Elections Held Electors by Gender Service Electors Voters Voters Turnout Polling Stations & Average Number of Electors per Polling Station Electors by Age Group Present Elected Representatives	27-32
	Historical Summary Election Results	
6	Vote Share of Major Parties Winning Margin (Number & Percentage Polarity of Parties Summary Result of Assembly Segment of Parliamentary Elections 2024, 2019, 2014, 2009, 2004 and 1999 Summary Result of Assembly Elections 2024, 2019, 2014, 2009, 2004, 2000, 1995, 1990, 1985, 1980, 1977, 1974, 1971, 1967, 1961, 1957 and 1952	33-57
	Polling Station Level Election Results	
7	Name and Number of Polling Station 2024-PE, 2024-AE, 2019-PE, 2019-AE, 2014-PE, 2014-AE, 2009-PE and 2009-AE Polling Station-wise Electors, Voters & Voters Turnout 2024-PE, 2024-AE, 2019-PE, 2019-AE, 2014-PE, 2014-AE, 2009-PE and 2009-AE Polling Station wise Elections Results 2024-PE, 2024-AE, 2019-PE, 2019-AE, 2014-PE, 2014-AE, 2009-PE and 2009-AE	58-217
	Share of Assembly Constituency	
8	Share of Assembly Constituency - (Vidhan Sabha) in State, District and Parliamentary Constituency - (Lok Sabha)	218
	Socio-Economic Amenities (2011)	
9	Access to Administrative Units Agricultural, Manufacturing and Industrial Commodities Demographic Indicators Education Health & Manpower Drinking Water Supply Sanitation Entertainment and Recreations Infrastructure Power Food Allocation Distribution and Marketing of Agriculture Commodities Infrastructure Transport and Road Infrastructure Communication Banking and Financial Services Land Use Irrigation Source	220-234
10	Abbreviation & Sources	235-236
11	Disclaimer	238

Location & Political Map



Administrative Setup

List of Village Panchayat & Intermediate Panchayat (Block) Name - 2011

Village Name	Village Panchayat Name	Intermediate Panchayat Name
Adendungri	Sibtala	Balangir
Aenlachuan	Barkani	Balangir
Ainlapali	Arjunpur	Deogaon
Amamunda	Manhira	Balangir
Ambadahan	Goudgoth	Deogaon
Amghat	Singamunda	Deogaon
Antarla	Dhandamal	Deogaon
Apamara	Sarasmal	Deogaon
Arda	Gaibahal	Deogaon
Arjunpur	Arjunpur	Deogaon
Asurdungri	Sikachhida	Balangir
Babijor	Sirabahal	Deogaon
Badadunguripali	Salepali	Deogaon
Badbahal	Badabahal	Deogaon
Badbandh	Badabandha	Deogaon
Badighor	Chandanbhati	Balangir
Badtelen	Khuntali	Balangir
Bagada	Mahalei	Deogaon
Bagbhadi	Khujenpalli	Balangir
Baghala	Chandanbhati	Balangir
Baghapali	Manhira	Balangir
Bahali	Kuturla	Deogaon
Baidipali	Baidipali	Balangir
Balarpali	Mahalei	Deogaon
Banakeda	Chikalbahal	Balangir
Bandhanghor	Jhankarpali	Balangir
Bandhapali	Makundapur	Deogaon
Bandhpara	Kultapara	Deogaon
Bandhpara	Bandhapara	Deogaon

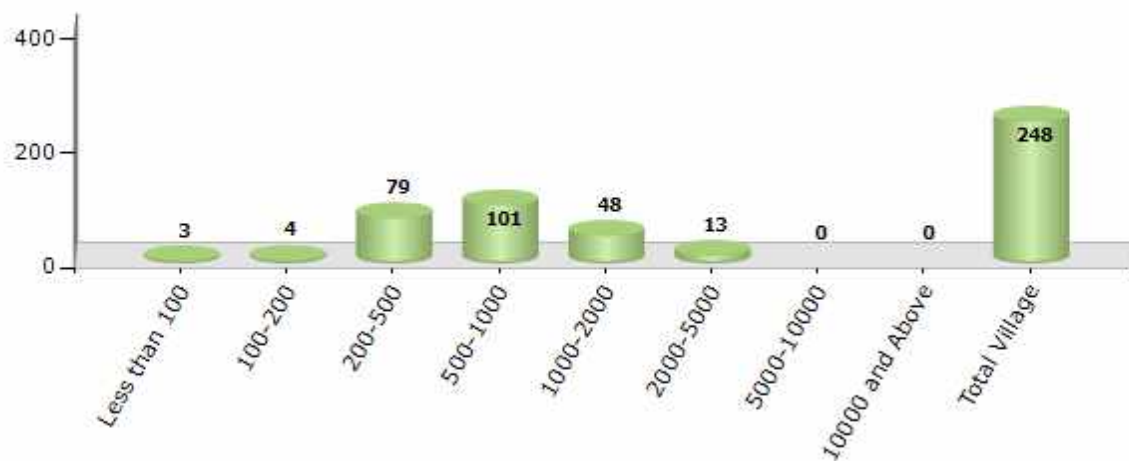
Contd....

Demographic

Number of Villages by Population Size - 2011

Less than 100	100-200	200-500	500-1000	1000-2000	2000-5000	5000-10000	10000 and Above	Total Village
3	4	79	101	48	13	0	0	248

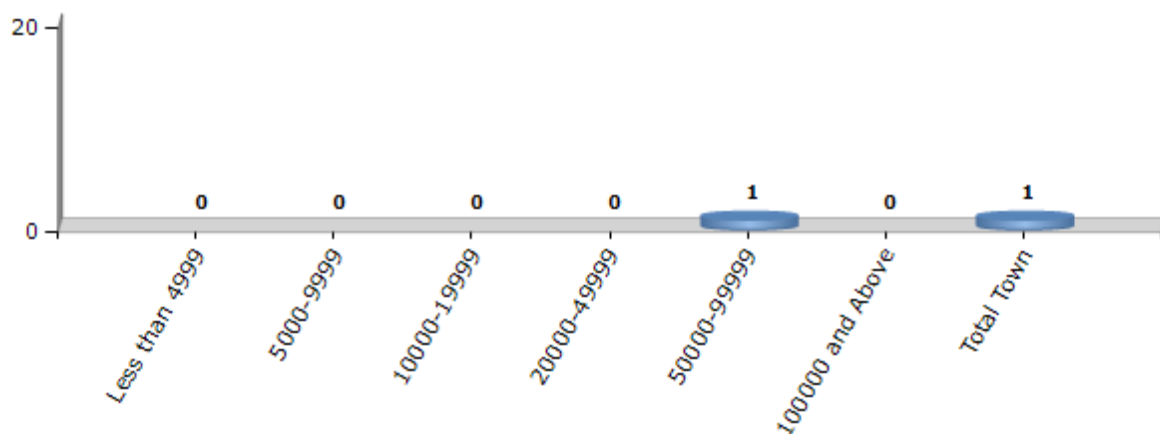
Number of Villages by Population Size - 2011



Number of Towns by Population Size - 2011

Less than 4999	5000-9999	10000-19999	20000-49999	50000-99999	100000 and Above	Total Town
0	0	0	0	1	0	1

Number of Towns by Population Size - 2011



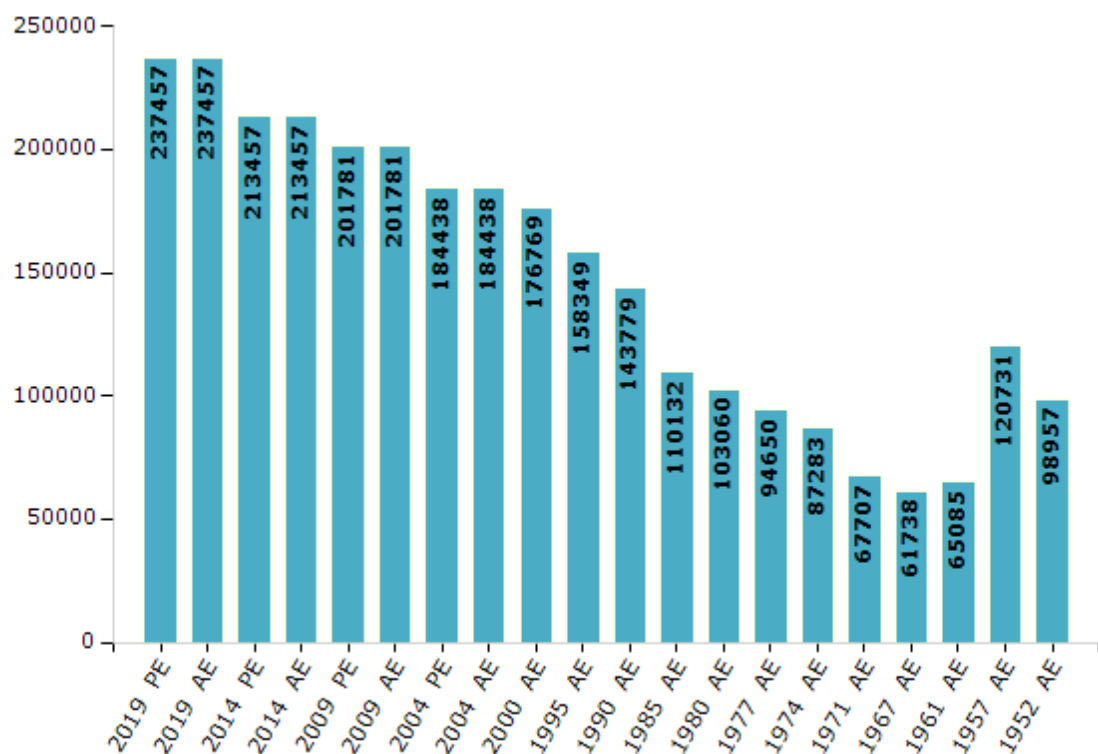
Electoral Features

Electors by Male & Female

Year	Male	Female	Others	Total
2019 PE	122177	115269	11	237457
2019 AE	122177	115269	11	237457
2014 PE	111237	102214	6	213457
2014 AE	111237	102214	6	213457
2009 PE	105015	96766	-	201781
2009 AE	105015	96766	-	201781
2004 PE	96432	88006	-	184438
2004 AE	96432	88006	-	184438
2000 AE	93008	83761	-	176769
1999 PE	-	-	-	-
1995 AE	84533	73816	-	158349

Year	Male	Female	Others	Total
1990 AE	75943	67836	-	143779
1985 AE	57519	52613	-	110132
1980 AE	52797	50263	-	103060
1977 AE	48447	46203	-	94650
1974 AE	44016	43267	-	87283
1971 AE	34054	33653	-	67707
1967 AE	61738	0	-	61738
1961 AE	65085	0	-	65085
1957 AE	120731	0	-	120731
1952 AE	-	-	-	98957

Number of Electors



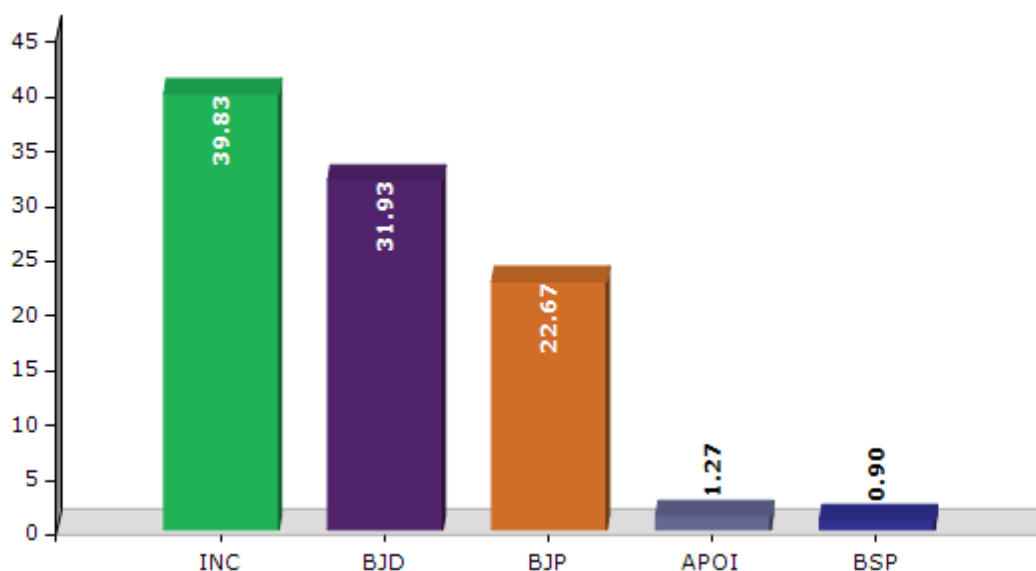
Note : AE : Assembly Election, PE : Assembly Segment of Parliamentary Election

Historical Summary Election Results

Summary Result of Assembly Election - 2014

Candidate Name	Party	Votes	Votes %
Narasingha Mishra	INC	61730	39.83
Anag Uday Singhdeo	BJD	49476	31.93
Basudev Pati	BJP	35130	22.67
Nilakantha Nag	APOI	1970	1.27
Karam Chand Bej	BSP	1397	0.9
Sangita Majhi	AAP	1086	0.7
Sandeep Kumar Bag	IND	1074	0.69
Gopal Chandra Hota	IND	951	0.61
	NOTA	2161	1.39

Votes Percentage of Top Parties - 2014



Polling Station Level Election Results

Number and Name of Polling Stations (PS) (2019 AE)

Number of Polling Stations	Name of Polling Stations	Number of Polling Stations	Name of Polling Stations
1	Uchabahal	22	Baghapali
2	Garjan	23	Bhainsa
3	Garjan-1	24	Manahira(Part)
4	Bhundimuhan	25	Manahira(Part)
5	Kakhal	26	Amamunda
6	Kankara	27	Phasad
7	Sanatelenapali	28	Sakama
8	Badatelenapali	29	Sakama-1
9	Khagasabahal	30	Kutrapali
10	Khuntapali	31	Ranipali
11	Sialabahali	32	Kirabahal
12	Bandhanaghor	33	Miradhapali
13	Kutumadola	34	Kagan
14	Jhankarapali	35	Dhubaudar Baxiudar
15	Duanapali	36	Sindurabahal
16	Baghala	37	Salepali
17	Chandanabhati	38	Dudukasira
18	Chandanabhati	39	Hardatal
19	Badighor	40	Barapudugia
20	Ramasinha	41	Barapita
21	Khaliapali	42	Dhulusar

Contd....

Polling Station Level Election Results

Polling Station-wise Votes Secured by Overall Top Five Parties in Bolangir Assembly in Assembly Election (AE) under Bolangir Parliamentary Constituency in Odisha (2019)

Number of Polling Station	Winner - Narasingha Mishra (INC)	Runner-up - Arkesh Narayan Singh Deo (BJD)	3rd - Ananta Kumar Dash (BJP)	4th - Drona Kumbhar (BSP)	5th - Ashish Pande (AAP)	NOTA	Other	Total Votes Secured
36	418	189	96	7	5	7	9	731
37	297	199	28	3	8	1	6	542
38	279	263	91	4	6	7	16	666
39	580	253	161	18	4	3	11	1030
40	427	237	181	5	8	8	13	879
41	299	276	134	4	7	7	9	736
42	364	262	149	6	0	5	9	795
43	303	374	158	5	2	6	13	861
44	372	309	144	5	3	15	19	867
45	290	196	117	7	6	2	3	621
46	179	130	69	2	3	5	2	390
47	179	47	42	2	2	5	8	285
48	144	180	39	5	3	2	4	377
49	261	316	103	7	4	5	11	707
50	132	186	64	4	1	3	3	393
51	263	292	146	4	6	3	14	728
52	286	97	49	4	1	1	3	441
53	189	202	142	4	4	5	11	557
54	368	418	103	4	2	2	5	902
55	372	321	65	5	3	8	4	778
56	413	234	100	2	3	8	6	766
57	226	325	45	2	2	8	6	614
58	202	187	108	18	1	1	4	521
59	460	256	117	5	3	5	8	854
60	508	291	158	13	10	4	10	994
61	125	179	69	11	0	1	2	387
62	360	177	67	9	0	2	1	616
63	231	304	116	3	2	5	14	675
64	466	205	128	6	4	6	15	830
65	257	184	52	4	3	5	6	511
66	179	206	73	3	3	4	1	469
67	267	386	72	7	2	1	6	741
68	273	247	35	3	2	1	2	563
69	273	348	201	3	5	13	13	856
70	271	290	153	8	9	14	15	760

Contd....

Polling Station Level Election Results

Winner, Runner-up and 3rd Party Position & Winning Margin According to Polling Stations in Bolangir Assembly in Assembly Election (AE) under Bolangir Parliamentary Constituency in Odisha (2019)

Polling Station Number	Winner Party	Winner Votes (%)	Runner-up Party	Runner-up Votes (%)	Winning Margin Votes (%)	Third Party	Third Party Votes (%)	Other Votes (%)
71	INC	324 (44.08)	BJD	266 (36.19)	58 (7.89)	BJP	97 (13.2)	48 (6.53)
72	BJD	202 (44.89)	INC	168 (37.33)	34 (7.56)	BJP	68 (15.11)	12 (2.67)
73	BJD	266 (45.47)	INC	230 (39.32)	36 (6.15)	BJP	73 (12.48)	16 (2.74)
74	BJD	270 (49.27)	INC	169 (30.84)	101 (18.43)	BJP	85 (15.51)	24 (4.38)
75	BJD	284 (59.04)	INC	150 (31.19)	134 (27.85)	BJP	22 (4.57)	25 (5.2)
76	INC	92 (50)	BJD	60 (32.61)	32 (17.39)	BJP	30 (16.3)	2 (1.09)
77	BJD	164 (45.18)	INC	135 (37.19)	29 (7.99)	BJP	48 (13.22)	16 (4.41)
78	BJD	295 (61.84)	INC	141 (29.56)	154 (32.28)	BJP	32 (6.71)	9 (1.89)
79	BJD	438 (47.45)	INC	303 (32.83)	135 (14.62)	BJP	143 (15.49)	39 (4.23)
80	INC	297 (47.98)	BJD	262 (42.33)	35 (5.65)	BJP	43 (6.95)	17 (2.75)
81	BJD	368 (38.82)	INC	347 (36.6)	21 (2.22)	BJP	197 (20.78)	36 (3.8)
82	BJD	313 (45.43)	INC	248 (35.99)	65 (9.44)	BJP	104 (15.09)	24 (3.48)
83	INC	247 (40.03)	BJD	240 (38.9)	7 (1.13)	BJP	114 (18.48)	16 (2.59)
84	INC	168 (45.78)	BJD	119 (32.43)	49 (13.35)	BJP	64 (17.44)	16 (4.36)
85	INC	351 (42.6)	BJD	339 (41.14)	12 (1.46)	BJP	93 (11.29)	41 (4.98)
86	INC	187 (42.4)	BJD	157 (35.6)	30 (6.8)	BJP	86 (19.5)	11 (2.49)
87	INC	402 (47.07)	BJD	264 (30.91)	138 (16.16)	BJP	158 (18.5)	30 (3.51)
88	INC	165 (36.67)	BJP	135 (30)	30 (6.67)	BJD	131 (29.11)	19 (4.22)
89	INC	146 (39.67)	BJD	139 (37.77)	7 (1.9)	BJP	67 (18.21)	16 (4.35)
90	BJD	296 (48.76)	INC	214 (35.26)	82 (13.5)	BJP	74 (12.19)	23 (3.79)
91	INC	216 (55.96)	BJD	150 (38.86)	66 (17.1)	BJP	16 (4.15)	4 (1.04)
92	INC	242 (47.83)	BJD	176 (34.78)	66 (13.05)	BJP	63 (12.45)	25 (4.94)
93	BJD	157 (42.32)	INC	150 (40.43)	7 (1.89)	BJP	47 (12.67)	17 (4.58)
94	BJD	213 (42.35)	INC	207 (41.15)	6 (1.2)	BJP	60 (11.93)	23 (4.57)
95	AAP	389 (60.12)	INC	121 (18.7)	268 (41.42)	BJD	100 (15.46)	37 (5.72)
96	INC	204 (42.06)	BJD	168 (34.64)	36 (7.42)	AAP	51 (10.52)	62 (12.78)
97	BJD	313 (43.47)	INC	235 (32.64)	78 (10.83)	BJP	142 (19.72)	30 (4.17)
98	INC	358 (47.86)	BJD	279 (37.3)	79 (10.56)	BJP	94 (12.57)	17 (2.27)
99	BJD	410 (45.1)	INC	297 (32.67)	113 (12.43)	BJP	154 (16.94)	48 (5.28)
100	INC	158 (46.88)	BJD	128 (37.98)	30 (8.9)	BJP	48 (14.24)	3 (0.89)
101	INC	234 (42.94)	BJD	213 (39.08)	21 (3.86)	BJP	74 (13.58)	24 (4.4)
102	INC	274 (47)	BJD	206 (35.33)	68 (11.67)	BJP	84 (14.41)	19 (3.26)
103	INC	211 (48.51)	BJD	177 (40.69)	34 (7.82)	BJP	36 (8.28)	11 (2.53)
104	BJD	326 (49.92)	INC	156 (23.89)	170 (26.03)	BJP	144 (22.05)	27 (4.13)
105	BJD	318 (47.39)	INC	267 (39.79)	51 (7.6)	BJP	76 (11.33)	10 (1.49)

Contd....

Socio-Economic Amenities - Rural

Access to Education Facilities

Particulars	Number of Villages (% of Population)				
	Available	Not Available	If Not Available (Distance of Nearest Facility)		
			A	B	C
Govt. Primary School	247 (100)	1 (0)	1 (0)	0 (0)	0 (0)
Private Primary School	17 (9)	231 (91)	0 (0)	0 (0)	0 (0)
Govt. Middle School	119 (63)	129 (37)	66 (19)	56 (15)	1 (0)
Private Middle School	14 (8)	234 (92)	1 (0)	0 (0)	0 (0)
Govt. Secondary School	44 (32)	204 (68)	95 (33)	49 (15)	0 (0)
Private Secondary School	7 (4)	241 (96)	34 (12)	22 (5)	0 (0)
Govt. Senior Secondary School	13 (14)	235 (86)	36 (15)	46 (16)	29 (8)
Private Senior Secondary School	8 (8)	240 (92)	19 (8)	63 (24)	38 (12)
Govt. Arts and Science Degree College	4 (4)	244 (96)	11 (5)	35 (15)	112 (42)
Private Arts and Science Degree College	3 (3)	245 (97)	17 (9)	37 (13)	30 (10)
Govt. Engineering College	1 (1)	247 (99)	0 (0)	0 (0)	0 (0)
Private Engineering College	1 (1)	247 (99)	7 (3)	23 (10)	217 (86)
Govt. Medicine College	1 (1)	247 (99)	4 (2)	9 (3)	232 (93)
Private Medicine College	0 (0)	248 (100)	0 (0)	0 (0)	0 (0)
Govt. Management Institute	1 (1)	247 (99)	0 (0)	3 (1)	78 (33)
Private Management Institute	0 (0)	248 (100)	0 (0)	8 (3)	154 (61)
Govt. Polytechnic	1 (1)	247 (99)	2 (1)	1 (1)	42 (17)
Private Polytechnic	5 (4)	243 (96)	7 (2)	8 (4)	55 (22)
Govt. Vocational Training School/ITI	2 (2)	246 (98)	10 (4)	28 (10)	169 (65)
Private Vocational Training School/ITI	2 (2)	246 (98)	0 (0)	8 (5)	13 (6)
Govt. Non Formal Training Centre	1 (1)	247 (99)	5 (1)	25 (9)	93 (38)
Private Non Formal Training Centre	0 (0)	248 (100)	4 (2)	3 (1)	6 (2)
Govt. School For Disabled	0 (0)	248 (100)	3 (1)	12 (6)	36 (12)
Private School For Disabled	0 (0)	248 (100)	3 (2)	35 (14)	109 (43)
Government Others	0 (0)	248 (100)	0 (0)	0 (0)	45 (19)
Private Others	0 (0)	248 (100)	0 (0)	0 (0)	2 (1)

Note : Distance A : Less than 5 km; B : Between 5-10 km; C : 10+ km.; Source : Data Analysis is based on 2011 Census.

DISCLAIMER

The Terms of Use and Disclaimer of Datanet India Private Limited (hereinafter referred to as "Datanet") for use of this analysis report of **Bolangir Assembly Constituency (Bolangir Vidhan Sabha)** :-

1. **Assembly Factbook™** is a Registered Trade Mark owned by Datanet.
2. All the maps are sketched and graphical representation only and have not been drawn to the scale and also not to represent the actual geographical area or boundary of the unit.
3. The data for the aforesaid analysis is based on authentic sources and has been culled from the various publications of Census, CSO and NSSO for district and block level data, various central and state government departments, Central & State Elections Commissions and the concerned Returning Officers' releases, Electoral Rolls, Election results and allied publications, internal assessment, surveys, estimates and analysis. Therefore, certain adjustment of data at micro level may have been done to arrive closer to the macro data.
4. Data have been provided on an "As Is" and "As AVAILABLE" basis
5. The colours shown in the maps or diagram and charts of a particular party, alliance or AC are indicative and do not represent them.
6. This publication which includes maps, sheets, graphs and data would be the property under copyright of Datanet only. The user may use these for its internal study, analysis and research purposes. It's public display, re-selling or any commercial uses by the user are not allowed.
7. Datanet has taken due care and caution in compilation and processing of data and allied information, but does not guarantee the accuracy, adequacy or completeness of any information/analysis and will be not responsible for any errors or omissions or for the results obtained from the use of such information/analysis.
8. All the contents for the publication have been culled from various authentic sources and Datanet reasonably believes such sources to be reliable, but does not make any representations, express or implied as to the accuracy or fitness of use of such information. The information or contents of the information/analysis do not constitute advice and should not be relied upon in making (or refraining from making) any decision. Any reliance placed upon the information provided by Datanet is the sole responsibility and strictly at the user's risk.
9. In no event will Datanet be liable for any damages (including, without limitation, damages for loss of business projects, or loss of profits) arising in contract, tort or otherwise from the use of or inability to use any of its contents, or from any action taken (or refrained from being taken) as a result of using the analysis or any of its contents. Datanet its directors, owners, editors, officials, employees, distributor and agents or any associate will not be liable for any errors in the information contained or any consequences arising from the use of the contents of the provided information/analysis.
10. If any provision of these terms and conditions is held invalid or illegal or unenforceable for any reason by any court of competent jurisdiction, such provision shall be severed and the remainder of provisions of the terms and conditions shall continue in full force and effect as if the Term of Use had been executed with the invalid, illegal or unenforceable provision eliminated.
11. If there are any discrepancies in the information provided, please bring it to attention of Datanet for suitable rectification measures.

Buy Online This Complete Book At
Datanet India eBooks Store

www.indiastatpublications.com

or go directly at

[http://www.indiastatpublications.com/
Assembly_factbook/Odisha/Bolangir/ Bolangir](http://www.indiastatpublications.com/Assembly_factbook/Odisha/Bolangir/Bolangir)

 **indiastat**elections

ISBN : 978-93-5301-887-0

