



Odisha

Assembly Factbook™

Loisingha Assembly Constituency



Key Electoral Data of Loisingha
Assembly Constituency (Vidhan Sabha)

Odisha

Assembly Factbook™

Loisingha Assembly Constituency



Loisingha Vidhan Sabha

Editor & Director

Dr. R.K. Thukral

Research Editor

Dr. Shafeeq Rahman

Compiled, Researched and Published by Datanet India Pvt. Ltd.

D-100, 1st Floor,

Okhla Industrial Area, Phase-I,
New Delhi- 110020.

Ph.: 91-11- 43580781-84

Email : support@indiastatpublications.com

Website : www.indiastatelections.com

Online Book Store :

www.indiastatpublications.com

Report No. : AFB/OD-066-0123

ISBN : 978-93-5301-905-1

First Edition : January, 2018

Sixth Updated Edition : January, 2023

Price : Rs. 11500/-

US\$ 310

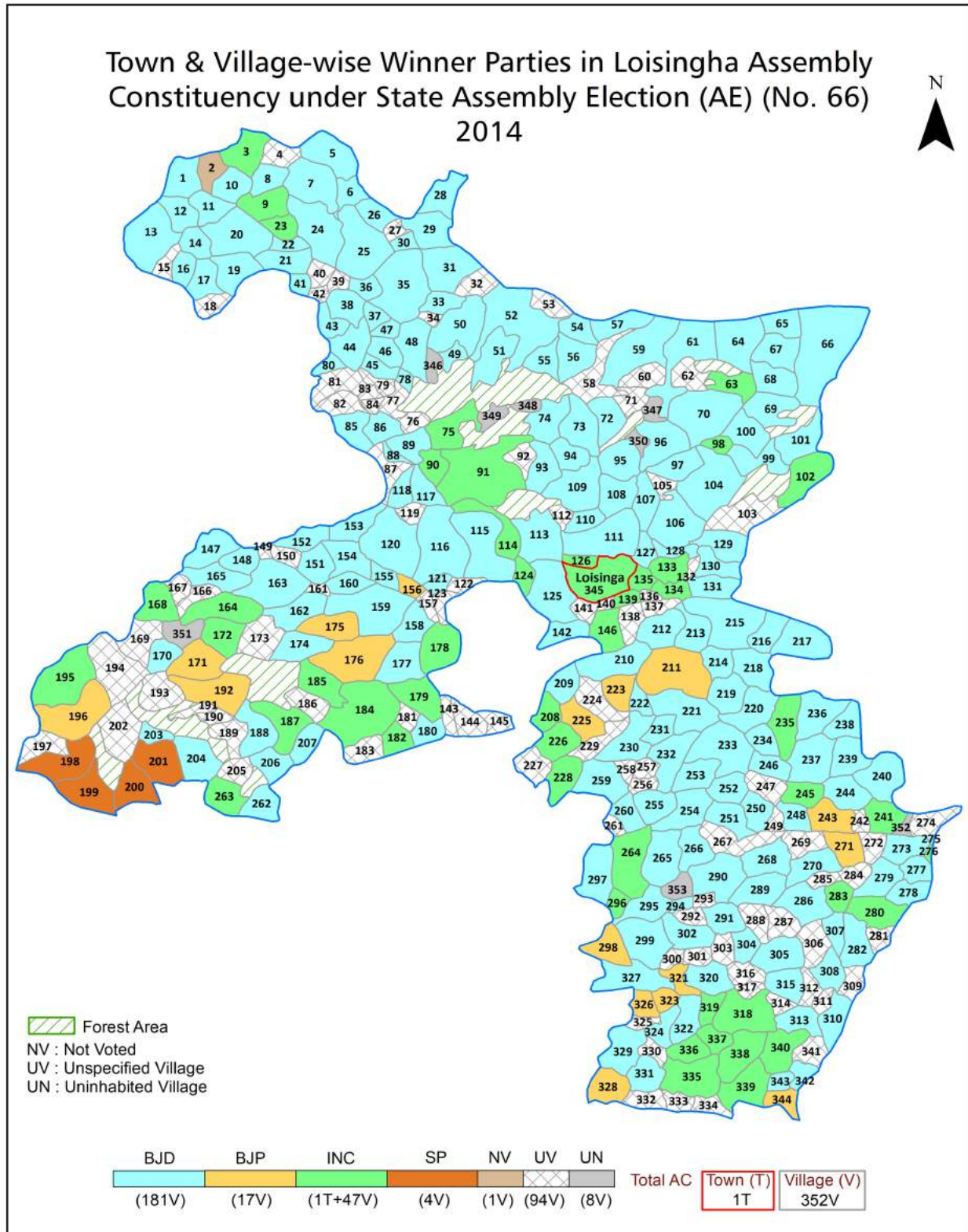
© **Datanet India Pvt. Ltd.**

All rights reserved. No part of this book may be reproduced, stored in a retrieval system or transmitted in any form or by any means, mechanical photocopying, photographing, scanning, recording or otherwise without the prior written permission of the publisher. Please refer to Disclaimer at page no. 260 for the use of this publication.

Printed in India

No.	Particulars	Page No.
	Introduction	
1	Assembly Constituency - (Vidhan Sabha) at a Glance Features of Assembly as per Delimitation Commission of India (2008)	1-2
	Location and Political Maps	
2	Location Map Boundaries of Assembly Constituency - (Vidhan Sabha) in District Boundaries of Assembly Constituency under Parliamentary Constituency - (Lok Sabha) Town & Village-wise Winner Parties- 2019-PE, 2019-AE, 2014-PE, 2014-AE, 2009-PE and 2009-AE	3-11
	Administrative Setup (2011)	
3	District Sub-district Towns Villages Inhabited Villages Uninhabited Villages Village Panchayat Intermediate Panchayat	12-29
	Demographics (2011)	
4	Population Households Rural/Urban Population Towns and Villages by Population Size Sex Ratio (Total & 0-6 Years) Religious Population Social Population Literacy Rate	30-31
	Electoral Features	
5	Important Dates of Last Elections Held Electors by Gender Service Electors Voters Voters Turnout Polling Stations & Average Number of Electors per Polling Station Electors by Age Group Present Elected Representatives	32-37
	Historical Summary Election Results	
6	Vote Share of Major Parties Winning Margin (Number & Percentage) Polarity of Parties Summary Result of Assembly Segment of Parliamentary Elections 2019, 2014, 2009, 2004 and 1999 Summary Result of Assembly Elections 2019, 2014, 2009, 2004, 2000, 1995, 1990, 1985, 1980, 1977, 1974, 1971, 1967, 1961 and 1957	38-61
	Polling Station Level Election Results	
7	Name and Number of Polling Station 2019-PE, 2019-AE, 2014-PE, 2014-AE, 2009-PE and 2009-AE Polling Station-wise Electors, Voters & Voters Turnout 2019-PE, 2019-AE, 2014-PE, 2014-AE, 2009-PE and 2009-AE Polling Station wise Elections Results 2019-PE, 2019-AE, 2014-PE, 2014-AE, 2009-PE and 2009-AE	62-239
	Share of Assembly Constituency	
8	Share of Assembly Constituency - (Vidhan Sabha) in State, District and Parliamentary Constituency - (Lok Sabha)	240
	Socio-Economic Amenities (2011)	
9	Access to Administrative Units Agricultural, Manufacturing and Industrial Commodities Demographic Indicators Education Health & Manpower Drinking Water Supply Sanitation Entertainment and Recreations Infrastructure Power Food Allocation Distribution and Marketing of Agriculture Commodities Infrastructure Transport and Road Infrastructure Communication Banking and Financial Services Land Use Irrigation Source	242-256
10	Abbreviation & Sources	257-258
11	Disclaimer	260

Location & Political Map



Administrative Setup

List of Village Panchayat & Intermediate Panchayat (Block) Name - 2011

Village Name	Village Panchayat Name	Intermediate Panchayat Name
Adendunguri	Jharnipalli	Agalpur
Aenlapali	Nagaon-A	Agalpur
Aenlapali	Bandhapara	Puintala
Agalapali	Badibahal	Loisinga
Agalpur	Agalpur	Agalpur
Ainlasari	Sauntapur	Puintala
Ainlasari	Bahalpadar	Puintala
Amaramunda	Nuniapali	Agalpur
Ambajharan	Jharnipalli	Agalpur
Ambapali	Jharmunda	Loisinga
Amthimunda	Bandhapara	Puintala
Ankriapadar	Ankriapadar	Puintala
Antapali	Rengali	Loisinga
Arjunda	Bairasar	Puintala
Asuramunda	Bakati	Agalpur
Atgaon	Atgaon	Puintala
Babja	Ratakhandi	Loisinga
Babufasad	Babufasad	Agalpur
Babupali	Babufasad	Agalpur
Badatika	Badtika	Agalpur
Badburkabahal	Patharla	Puintala
Badibahal	Badibahal	Loisinga
Badimunda	Badimunda	Loisinga
Badipali	Bharsuja	Agalpur
Badipali	Ratakhandi	Loisinga
Bagdia	Taliudar	Loisinga
Bagdungri	Ratakhandi	Loisinga
Bagjhola	Rinbachan	Agalpur
Bahalpadar	Bahalpadar	Puintala

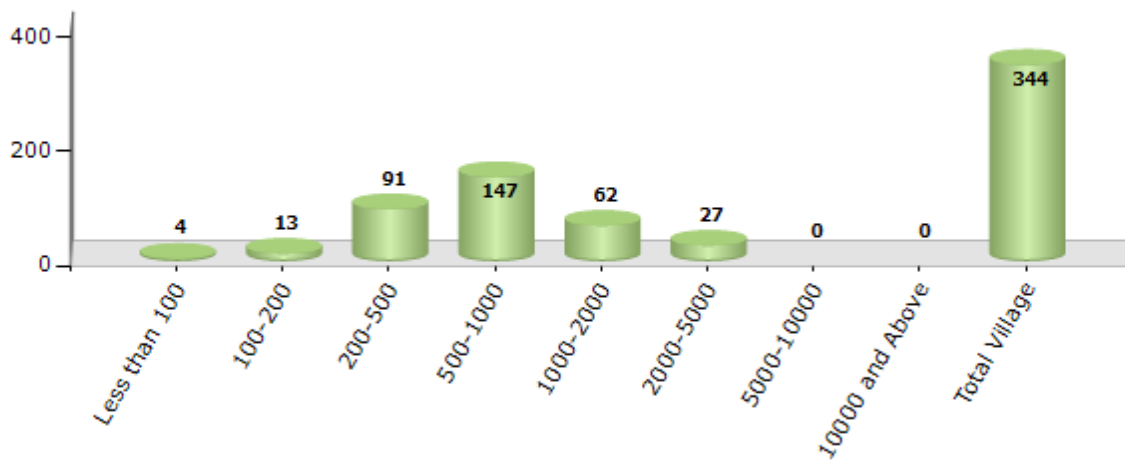
Contd....

Demographic

Number of Villages by Population Size - 2011

Less than 100	100-200	200-500	500-1000	1000-2000	2000-5000	5000-10000	10000 and Above	Total Village
4	13	91	147	62	27	0	0	344

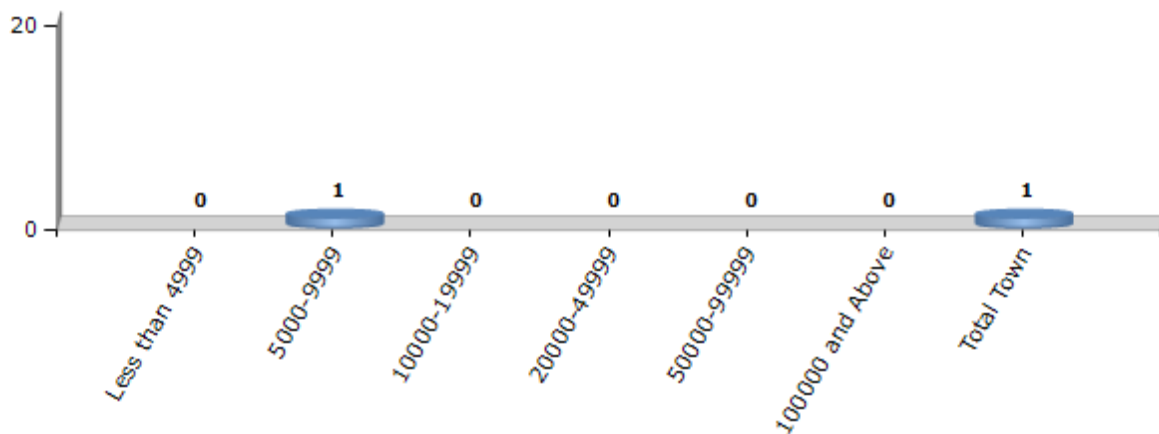
Number of Villages by Population Size - 2011



Number of Towns by Population Size - 2011

Less than 4999	5000-9999	10000-19999	20000-49999	50000-99999	100000 and Above	Total Town
0	1	0	0	0	0	1

Number of Towns by Population Size - 2011

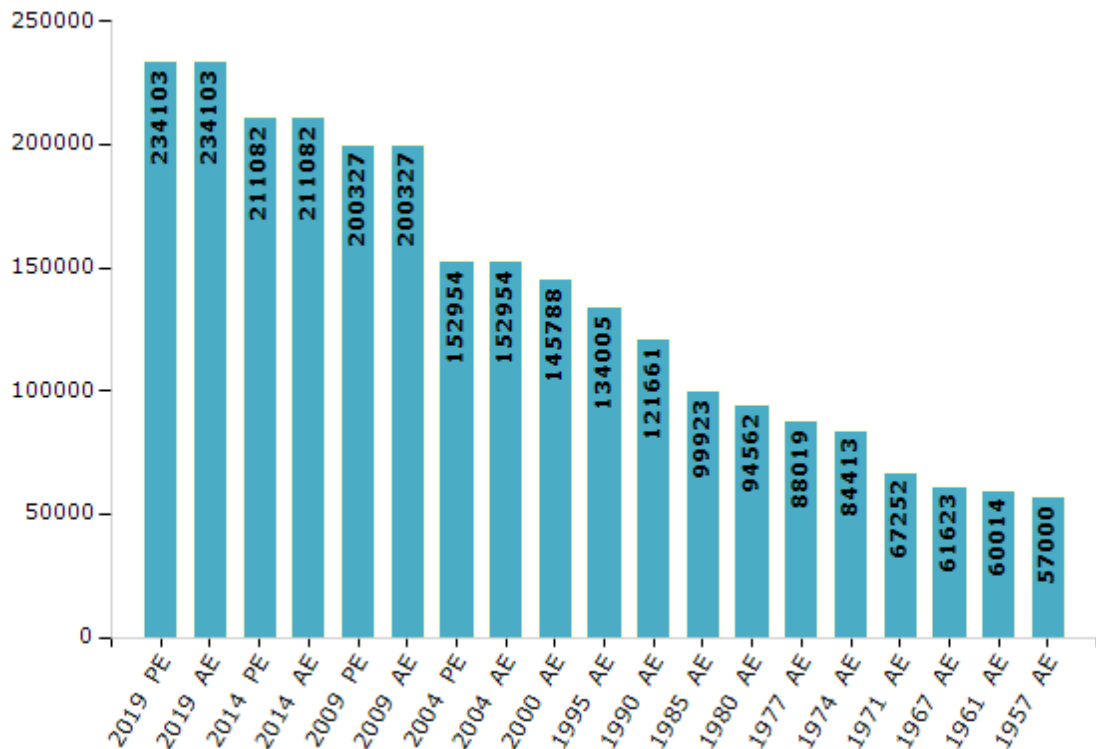


Electoral Features

Electors by Male & Female

Year	Male	Female	Others	Total	Year	Male	Female	Others	Total
2019 PE	122259	111823	21	234103	1990 AE	63677	57984	-	121661
2019 AE	122259	111823	21	234103	1985 AE	50908	49015	-	99923
2014 PE	111109	99963	10	211082	1980 AE	48222	46340	-	94562
2014 AE	111109	99963	10	211082	1977 AE	45022	42997	-	88019
2009 PE	104313	96014	-	200327	1974 AE	42472	41941	-	84413
2009 AE	104313	96014	-	200327	1971 AE	33940	33312	-	67252
2004 PE	80112	72842	-	152954	1967 AE	61623	0	-	61623
2004 AE	80112	72842	-	152954	1961 AE	60014	0	-	60014
2000 AE	76027	69761	-	145788	1957 AE	57000	0	-	57000
1999 PE	-	-	-	-	1952 AE	-	-	-	-
1995 AE	71221	62784	-	134005					

Number of Electors



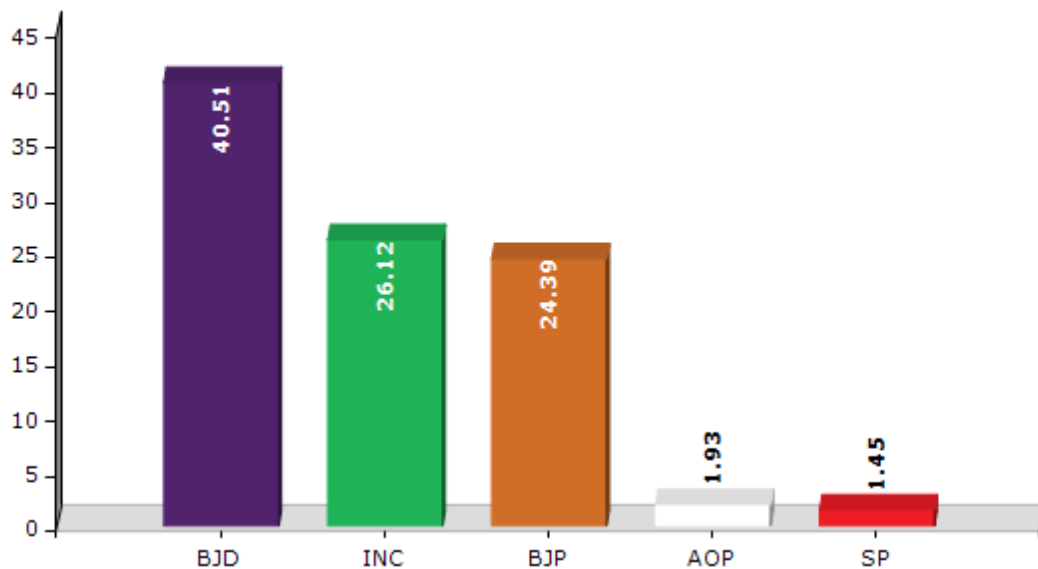
Note : AE : Assembly Election, PE : Assembly Segment of Parliamentary Election

Historical Summary Election Results

Summary Result of Assembly Election - 2014

Candidate Name	Party	Votes	Votes %
Jogendra Behera	BJD	64340	40.51
Pandaba Chandra Kumbhar	INC	41486	26.12
Paramananda Seth	BJP	38732	24.39
Om Prakash Kumbhar	AOP	3063	1.93
Dingar Kumbhar	SP	2301	1.45
Janma Barik	APOI	2231	1.4
Jugeswar Kumbhar	BSP	2000	1.26
Satyananda Suna	IND	1039	0.65
Surusingh Nag	IND	739	0.47
Lalman Nag	LGGP	585	0.37
Narasingh Sing	OJM	569	0.36
	NOTA	1737	1.09

Votes Percentage of Top Parties - 2014



Polling Station Level Election Results

Number and Name of Polling Stations (PS) (2019 AE)

Number of Polling Stations	Name of Polling Stations	Number of Polling Stations	Name of Polling Stations
1	Naa Gan(Ka)	22	Dengajuri
2	Naa Gan(2)	23	Agalapur-1
3	Dudukamunda	24	Agalapur-2
4	Mundapali	25	Agalapur-3
5	Ainlapali	26	Gudimunda
6	Haladipadar	27	Bagajhula
7	Pudapadar	28	Bandabahal
8	Buromunda	29	Uchhabahal
9	Rengali	30	Rinabachan
10	Mahakhanda	31	Phatamunda
11	Guhuriamunda	32	Phatamunda-1
12	Ingsa-1	33	Roth-1
13	Ingsa-2	34	Roth-2
14	Budula	35	Manupali
15	Babupali	36	Bindhapali
16	Baiganakhari	37	Gundurumunda
17	Telenapali	38	Guhirapadar
18	Ghuchepali	39	Pandesara
19	Babuphasad	40	Nuniapali
20	Banjipali	41	Nuapali
21	Jharabandhali	42	Uparabahal

Contd....

Polling Station Level Election Results

Polling Station-wise Votes Secured by Overall Top Five Parties in Loisingha Assembly in Assembly Election (AE) under Bolangir Parliamentary Constituency in Odisha (2019)

Number of Polling Station	Winner - Mukesh Mahaling (BJP)	Runner-up - Pradeep Kumar Behera (BJD)	3rd - Naba Kishor Naik (INC)	4th - Lalman Nag (APoI)	5th - Manoranjan Kumbhar (IND)	NOTA	Other	Total Votes Secured
36	252	56	133	7	2	1	10	461
37	286	123	92	15	3	4	19	542
38	231	116	68	8	4	6	7	440
39	329	206	181	10	4	6	10	746
40	352	391	160	6	0	12	9	930
41	272	182	83	5	0	3	8	553
42	349	93	164	8	1	4	13	632
43	226	81	105	4	3	1	14	434
44	464	164	179	11	2	8	11	839
45	304	125	163	6	16	6	9	629
46	134	171	77	6	2	5	3	398
47	331	101	97	7	4	0	10	550
48	210	254	158	5	7	5	11	650
49	259	107	319	7	10	11	19	732
50	293	137	272	10	5	4	11	732
51	188	95	280	3	16	5	8	595
52	272	221	265	4	7	12	19	800
53	263	170	100	4	6	7	12	562
54	223	64	136	3	7	4	8	445
55	439	162	39	16	6	8	15	685
56	476	247	43	6	3	3	9	787
57	300	247	118	6	5	6	13	695
58	155	186	217	4	2	6	22	592
59	132	130	239	4	2	3	6	516
60	321	191	62	5	7	4	22	612
61	314	219	35	5	6	10	8	597
62	368	199	186	6	1	5	14	779
63	265	206	271	4	7	3	9	765
64	189	139	58	0	1	2	11	400
65	428	293	176	22	3	7	8	937
66	349	277	261	5	0	3	7	902
67	193	151	102	9	1	0	12	468
68	240	138	115	10	3	1	8	515
69	242	153	168	8	10	11	23	615
70	106	228	165	1	4	0	10	514

Contd....

Polling Station Level Election Results

Winner, Runner-up and 3rd Party Position & Winning Margin According to Polling Stations in Loisingha Assembly in Assembly Election (AE) under Bolangir Parliamentary Constituency in Odisha (2019)

Polling Station Number	Winner Party	Winner Votes (%)	Runner-up Party	Runner-up Votes (%)	Winning Margin Votes (%)	Third Party	Third Party Votes (%)	Other Votes (%)
71	INC	239 (34.64)	BJD	145 (21.01)	94 (13.63)	IND (BS)	143 (20.72)	163 (23.62)
72	BJP	202 (38.7)	INC	189 (36.21)	13 (2.49)	BJD	108 (20.69)	23 (4.41)
73	INC	286 (37.68)	BJP	279 (36.76)	7 (0.92)	BJD	170 (22.4)	24 (3.16)
74	BJP	199 (43.45)	BJD	137 (29.91)	62 (13.54)	INC	102 (22.27)	20 (4.37)
75	BJP	285 (47.5)	BJD	204 (34)	81 (13.5)	INC	87 (14.5)	24 (4)
76	BJD	289 (44.95)	BJP	163 (25.35)	126 (19.6)	INC	159 (24.73)	32 (4.98)
77	BJP	271 (40.15)	BJD	212 (31.41)	59 (8.74)	INC	151 (22.37)	41 (6.07)
78	INC	136 (42.9)	BJP	111 (35.02)	25 (7.88)	BJD	62 (19.56)	8 (2.52)
79	BJP	244 (56.09)	INC	100 (22.99)	144 (33.1)	BJD	84 (19.31)	7 (1.61)
80	BJP	93 (34.96)	INC	91 (34.21)	2 (0.75)	BJD	73 (27.44)	9 (3.38)
81	BJP	259 (38.43)	INC	241 (35.76)	18 (2.67)	BJD	128 (18.99)	46 (6.82)
82	BJP	351 (56.43)	INC	126 (20.26)	225 (36.17)	BJD	114 (18.33)	31 (4.98)
83	BJP	633 (67.56)	INC	133 (14.19)	500 (53.37)	BJD	127 (13.55)	44 (4.7)
84	BJP	174 (37.1)	BJD	168 (35.82)	6 (1.28)	INC	106 (22.6)	21 (4.48)
85	BJD	236 (39.86)	BJP	177 (29.9)	59 (9.96)	INC	119 (20.1)	60 (10.14)
86	INC	316 (40.25)	BJP	299 (38.09)	17 (2.16)	BJD	142 (18.09)	28 (3.57)
87	BJD	341 (41.43)	BJP	283 (34.39)	58 (7.04)	INC	167 (20.29)	32 (3.89)
88	BJD	213 (33.92)	INC	200 (31.85)	13 (2.07)	BJP	181 (28.82)	34 (5.41)
89	BJD	205 (36.54)	INC	179 (31.91)	26 (4.63)	BJP	165 (29.41)	12 (2.14)
90	INC	200 (31.5)	BJP	188 (29.61)	12 (1.89)	BJD	186 (29.29)	61 (9.61)
91	BJD	263 (50.58)	INC	153 (29.42)	110 (21.16)	BJP	94 (18.08)	10 (1.92)
92	BJD	224 (41.33)	INC	168 (31)	56 (10.33)	BJP	122 (22.51)	28 (5.17)
93	BJP	118 (49.58)	BJD	76 (31.93)	42 (17.65)	INC	23 (9.66)	21 (8.82)
94	BJP	123 (39.05)	BJD	113 (35.87)	10 (3.18)	INC	62 (19.68)	17 (5.4)
95	INC	203 (35.18)	BJD	194 (33.62)	9 (1.56)	BJP	160 (27.73)	20 (3.47)
96	BJP	827 (93.24)	INC	28 (3.16)	799 (90.08)	BJD	22 (2.48)	10 (1.13)
97	BJP	459 (65.48)	INC	137 (19.54)	322 (45.94)	BJD	62 (8.84)	43 (6.13)
98	INC	136 (35.6)	BJD	127 (33.25)	9 (2.35)	BJP	104 (27.23)	15 (3.93)
99	BJP	183 (42.66)	BJD	115 (26.81)	68 (15.85)	INC	92 (21.45)	39 (9.09)
100	BJP	434 (46.77)	BJD	226 (24.35)	208 (22.42)	INC	145 (15.63)	123 (13.25)
101	BJP	573 (62.28)	BJD	227 (24.67)	346 (37.61)	INC	72 (7.83)	48 (5.22)
102	BJP	265 (38.07)	BJD	218 (31.32)	47 (6.75)	INC	180 (25.86)	33 (4.74)
103	INC	307 (39.66)	BJP	288 (37.21)	19 (2.45)	BJD	131 (16.93)	48 (6.2)
104	BJP	308 (48.73)	BJD	196 (31.01)	112 (17.72)	INC	94 (14.87)	34 (5.38)
105	BJP	247 (46.08)	BJD	147 (27.43)	100 (18.65)	INC	101 (18.84)	41 (7.65)

Contd....

Socio-Economic Amenities - Rural

Access to Education Facilities

Particulars	Number of Villages (% of Population)				
	Available	Not Available	If Not Available (Distance of Nearest Facility)		
			A	B	C
Govt. Primary School	341 (100)	3 (0)	3 (0)	0 (0)	0 (0)
Private Primary School	43 (18)	301 (82)	0 (0)	0 (0)	0 (0)
Govt. Middle School	161 (67)	183 (33)	110 (19)	66 (12)	0 (0)
Private Middle School	30 (14)	314 (86)	4 (1)	0 (0)	1 (0)
Govt. Secondary School	74 (42)	270 (58)	139 (30)	66 (15)	0 (0)
Private Secondary School	15 (8)	329 (92)	44 (8)	19 (5)	0 (0)
Govt. Senior Secondary School	12 (8)	332 (92)	39 (10)	88 (24)	79 (23)
Private Senior Secondary School	7 (4)	337 (96)	50 (13)	51 (15)	21 (5)
Govt. Arts and Science Degree College	8 (6)	336 (94)	22 (7)	61 (17)	141 (34)
Private Arts and Science Degree College	2 (2)	342 (98)	19 (6)	48 (14)	43 (14)
Govt. Engineering College	0 (0)	344 (100)	0 (0)	0 (0)	0 (0)
Private Engineering College	1 (1)	343 (99)	6 (2)	22 (6)	315 (91)
Govt. Medicine College	1 (1)	343 (99)	0 (0)	0 (0)	343 (99)
Private Medicine College	1 (1)	343 (99)	0 (0)	0 (0)	0 (0)
Govt. Management Institute	0 (0)	344 (100)	0 (0)	9 (2)	158 (44)
Private Management Institute	0 (0)	344 (100)	0 (0)	4 (1)	168 (51)
Govt. Polytechnic	0 (0)	344 (100)	2 (1)	10 (2)	68 (17)
Private Polytechnic	0 (0)	344 (100)	0 (0)	8 (2)	133 (40)
Govt. Vocational Training School/ITI	0 (0)	344 (100)	4 (2)	25 (7)	215 (59)
Private Vocational Training School/ITI	0 (0)	344 (100)	2 (1)	6 (2)	29 (10)
Govt. Non Formal Training Centre	0 (0)	344 (100)	1 (0)	14 (4)	119 (30)
Private Non Formal Training Centre	0 (0)	344 (100)	0 (0)	10 (3)	48 (17)
Govt. School For Disabled	0 (0)	344 (100)	1 (0)	14 (4)	157 (44)
Private School For Disabled	0 (0)	344 (100)	0 (0)	6 (1)	77 (24)
Government Others	1 (0)	343 (100)	0 (0)	0 (0)	2 (0)
Private Others	0 (0)	344 (100)	0 (0)	1 (0)	1 (0)

Note : Distance A : Less than 5 km; B : Between 5-10 km; C : 10+ km.; Source : Data Analysis is based on 2011 Census.

DISCLAIMER

The Terms of Use and Disclaimer of Datanet India Private Limited (hereinafter referred to as "Datanet") for use of this analysis report of **Loisingha Assembly Constituency (Loisingha Vidhan Sabha)** :-

1. **Assembly Factbook™** is a Registered Trade Mark owned by Datanet.
2. All the maps are sketched and graphical representation only and have not been drawn to the scale and also not to represent the actual geographical area or boundary of the unit.
3. The data for the aforesaid analysis is based on authentic sources and has been culled from the various publications of Census, CSO and NSSO for district and block level data, various central and state government departments, Central & State Elections Commissions and the concerned Returning Officers' releases, Electoral Rolls, Election results and allied publications, internal assessment, surveys, estimates and analysis. Therefore, certain adjustment of data at micro level may have been done to arrive closer to the macro data.
4. Data have been provided on an "As Is" and "As AVAILABLE" basis
5. The colours shown in the maps or diagram and charts of a particular party, alliance or AC are indicative and do not represent them.
6. This publication which includes maps, sheets, graphs and data would be the property under copyright of Datanet only. The user may use these for its internal study, analysis and research purposes. It's public display, re-selling or any commercial uses by the user are not allowed.
7. Datanet has taken due care and caution in compilation and processing of data and allied information, but does not guarantee the accuracy, adequacy or completeness of any information/analysis and will be not responsible for any errors or omissions or for the results obtained from the use of such information/analysis.
8. All the contents for the publication have been culled from various authentic sources and Datanet reasonably believes such sources to be reliable, but does not make any representations, express or implied as to the accuracy or fitness of use of such information. The information or contents of the information/analysis do not constitute advice and should not be relied upon in making (or refraining from making) any decision. Any reliance placed upon the information provided by Datanet is the sole responsibility and strictly at the user's risk.
9. In no event will Datanet be liable for any damages (including, without limitation, damages for loss of business projects, or loss of profits) arising in contract, tort or otherwise from the use of or inability to use any of its contents, or from any action taken (or refrained from being taken) as a result of using the analysis or any of its contents. Datanet its directors, owners, editors, officials, employees, distributor and agents or any associate will not be liable for any errors in the information contained or any consequences arising from the use of the contents of the provided information/analysis.
10. If any provision of these terms and conditions is held invalid or illegal or unenforceable for any reason by any court of competent jurisdiction, such provision shall be severed and the remainder of provisions of the terms and conditions shall continue in full force and effect as if the Term of Use had been executed with the invalid, illegal or unenforceable provision eliminated.
11. If there are any discrepancies in the information provided, please bring it to attention of Datanet for suitable rectification measures.

**Buy Online This Complete Book At
Datanet India eBooks Store**

www.indiastatpublications.com

or go directly at

[http://www.indiastatpublications.com/
Assembly_factbook/Odisha/Bolangir/Loisingha](http://www.indiastatpublications.com/Assembly_factbook/Odisha/Bolangir/Loisingha)

 **india**stat**elections**

ISBN : 978-93-6301-905-1



9 789363 019051