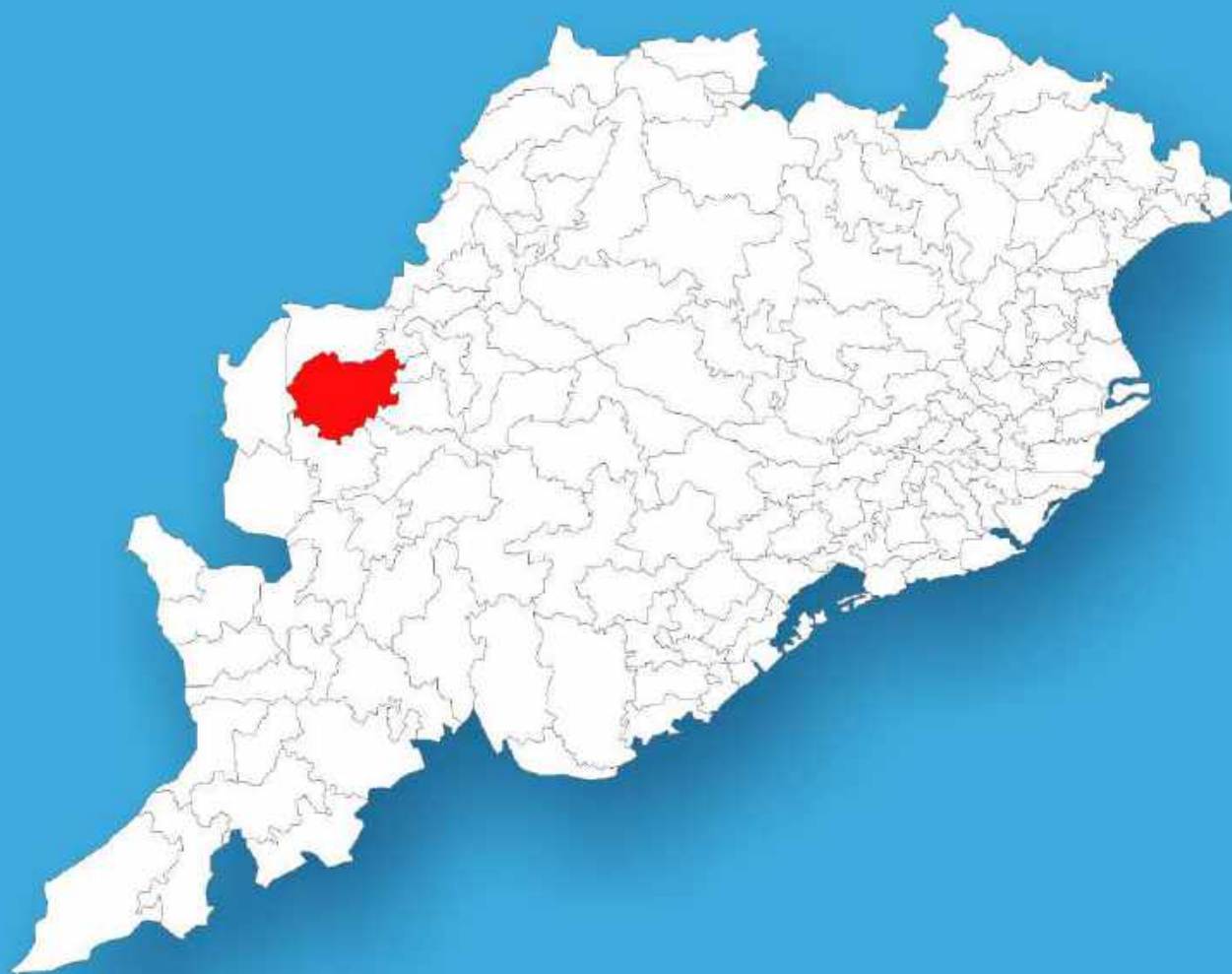




Odisha

# Assembly Factbook™

Patnagarh Assembly Constituency



Key Electoral Data of Patnagarh  
Assembly Constituency (Vidhan Sabha)

Odisha

# **Assembly Factbook™**

Patnagarh Assembly Constituency



Patnagarh Vidhan Sabha

**Editor & Director**

Dr. R.K. Thukral

**Research Editor**

Dr. Shafeeq Rahman

**Compiled, Researched and Published by  
Datanet India Pvt. Ltd.**

D-100, 1st Floor,

Okhla Industrial Area, Phase-I,  
New Delhi- 110020.

Ph.: 91-11- 43580781-84

Email : support@indiastatpublications.com

Website : www.indiastatelections.com

**Online Book Store :**

www.indiastatpublications.com

**Report No. :** AFB/OD-067-0125

**ISBN :** 978-93-5301-910-5

**First Edition :** January, 2018

**Eighth Updated Edition :** January, 2025

**Price :** Rs. 11500/-

US\$ 310

**© Datanet India Pvt. Ltd.**

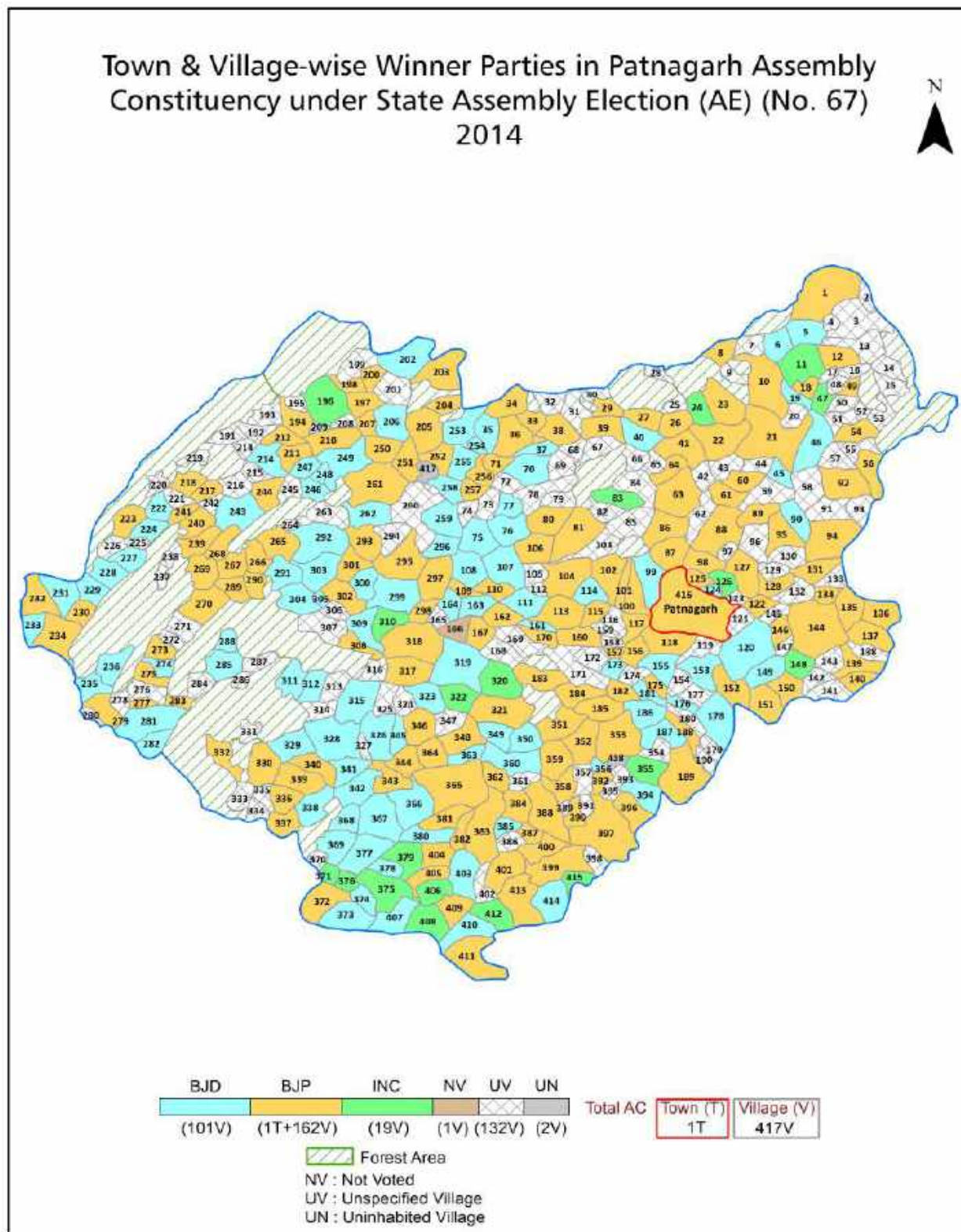
All rights reserved. No part of this book may be reproduced, stored in a retrieval system or transmitted in any form or by any means, mechanical photocopying, photographing, scanning, recording or otherwise without the prior written permission of the publisher. Please refer to Disclaimer at page no. 288 for the use of this publication.

Printed in India

No.	Particulars	Page No.
	<b>Introduction</b>	
1	Assembly Constituency - (Vidhan Sabha) at a Glance   Features of Assembly as per Delimitation Commission of India (2008)	1-2
	<b>Location and Political Maps</b>	
2	Location Map   Boundaries of Assembly Constituency - (Vidhan Sabha in District   Boundaries of Assembly Constituency under Parliamentary Constituency - (Lok Sabha)   Town & Village-wise Winner Parties- 2024-PE, 2024-AE, 2019-PE, 2019-AE, 2014-PE, 2014-AE, 2009-PE and 2009-AE	3-11
	<b>Administrative Setup (2011)</b>	
3	District   Sub-district   Towns   Villages   Inhabited Villages   Uninhabited Villages   Village Panchayat   Intermediate Panchayat	12-32
	<b>Demographics (2011)</b>	
4	Population   Households   Rural/Urban Population   Towns and Villages by Population Size   Sex Ratio (Total & 0-6 Years)   Religious Population   Social Population   Literacy Rate	33-34
	<b>Electoral Features</b>	
5	Important Dates of Last Elections Held   Electors by Gender   Service Electors   Voters   Voters Turnout   Polling Stations & Average Number of Electors per Polling Station   Electors by Age Group   Present Elected Representatives	35-40
	<b>Historical Summary Election Results</b>	
6	Vote Share of Major Parties   Winning Margin (Number & Percentage   Polarity of Parties   Summary Result of Assembly Segment of Parliamentary Elections 2024, 2019, 2014, 2009, 2004 and 1999   Summary Result of Assembly Elections 2024, 2019, 2014, 2009, 2004, 2000, 1995, 1990, 1985, 1980, 1977, 1974, 1971, 1967, 1961, 1957 and 1952	41-65
	<b>Polling Station Level Election Results</b>	
7	Name and Number of Polling Station 2024-PE, 2024-AE, 2019-PE, 2019-AE, 2014-PE, 2014-AE, 2009-PE and 2009-AE   Polling Station-wise Electors, Voters & Voters Turnout 2024-PE, 2024-AE, 2019-PE, 2019-AE, 2014-PE, 2014-AE, 2009-PE and 2009-AE   Polling Station wise Elections Results 2024-PE, 2024-AE, 2019-PE, 2019-AE, 2014-PE, 2014-AE, 2009-PE and 2009-AE	66-267
	<b>Share of Assembly Constituency</b>	
8	Share of Assembly Constituency - (Vidhan Sabha) in State, District and Parliamentary Constituency - (Lok Sabha)	268
	<b>Socio-Economic Amenities (2011)</b>	
9	Access to Administrative Units   Agricultural, Manufacturing and Industrial Commodities   Demographic Indicators   Education   Health & Manpower   Drinking Water Supply   Sanitation   Entertainment and Recreations Infrastructure   Power   Food Allocation Distribution and Marketing of Agriculture Commodities Infrastructure   Transport and Road Infrastructure   Communication   Banking and Financial Services   Land Use   Irrigation Source	270-284
10	<b>Abbreviation &amp; Sources</b>	285-286
11	<b>Disclaimer</b>	288



## Location & Political Map



## Administrative Setup

### List of Village Panchayat & Intermediate Panchayat (Block) Name - 2011

Village Name	Village Panchayat Name	Intermediate Panchayat Name
Admunda	Gambhari	Belpara
Ainlabhata	Sarmuhan	Belpara
Ainlapali	Pandamunda	Patnagarh
Ainlapali	Dumabhata	Belpara
Ainlatunga	Tamian	Patnagarh
Amabanji	Beheramunda	Belpara
Ambahali	Rengali	Khaprakhol
Amdarha	Ghuchepali	Patnagarh
Anakamara	Matiabhata	Khaprakhol
Andalmundi	Telenpali	Khaprakhol
Apursagar	Barapadar	Patnagarh
Babejuri	Tendapadar	Patnagarh
Babejuri	Salepali	Patnagarh
Bada Kalangapali	Deulgaon	Patnagarh
Badbanjipali	Dhandamunda	Khaprakhol
Badbichhibahal	Pandamunda	Patnagarh
Badgurjibhata	Khaprakhol	Khaprakhol
Badimal	Bender	Khaprakhol
Badjhankarpali	Mundamahul	Patnagarh
Baduden	Dameipali	Khaprakhol
Bagbahali	Tamian	Patnagarh
Bagdia	Ghunsar	Khaprakhol
Bagdor	Bagdor	Belpara
Baghalabandh	Kendumundi	Patnagarh
Bagjharan	Maharapadar	Khaprakhol
Bagmunda	Bagmunda	Khaprakhol
Bagudar	Tentelmunda	Belpara
Bahabal	Kandhenjhula	Belpara
Bahabal	Bahabal	Belpara

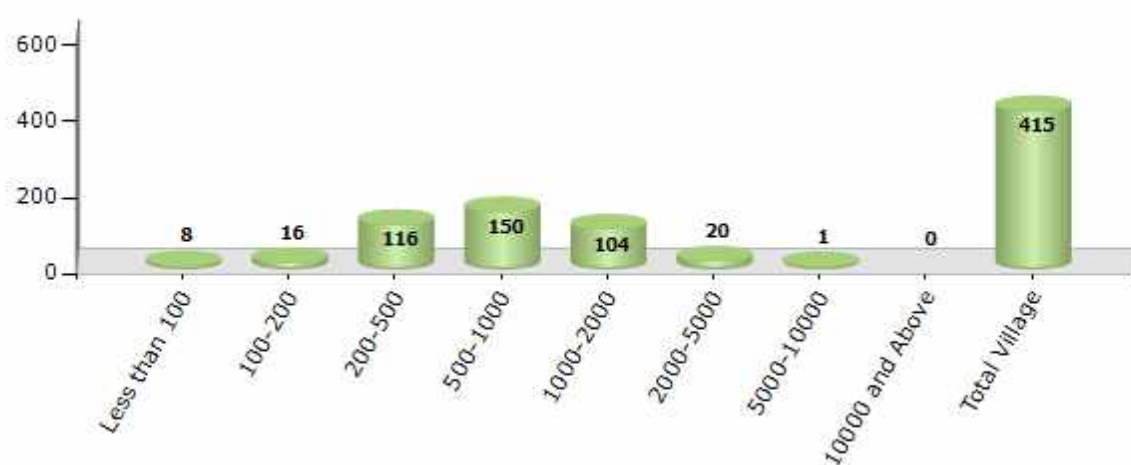
Contd....

## Demographic

### Number of Villages by Population Size - 2011

Less than 100	100-200	200-500	500-1000	1000-2000	2000-5000	5000-10000	10000 and Above	Total Village
8	16	116	150	104	20	1	0	415

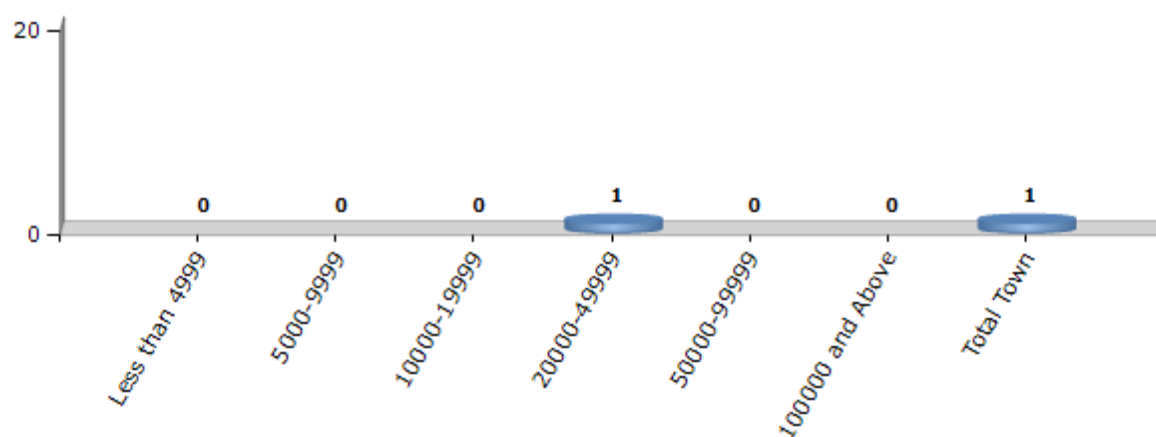
Number of Villages by Population Size - 2011



### Number of Towns by Population Size - 2011

Less than 4999	5000-9999	10000-19999	20000-49999	50000-99999	100000 and Above	Total Town
0	0	0	1	0	0	1

Number of Towns by Population Size - 2011



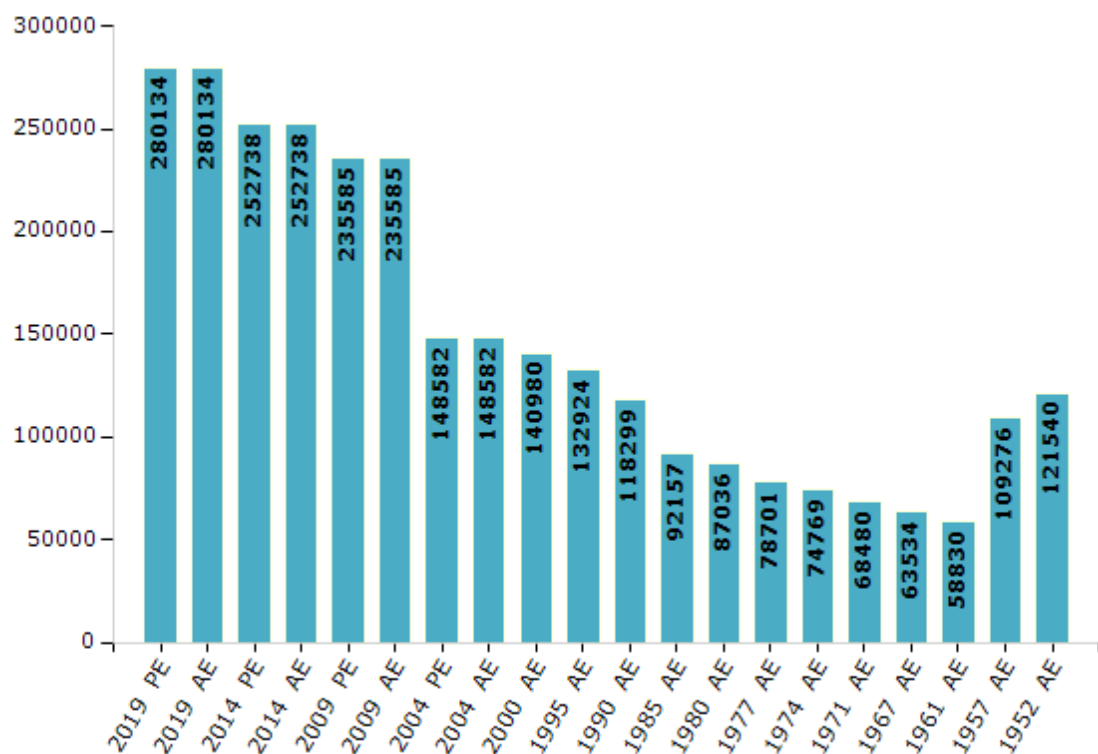
## Electoral Features

### Electors by Male & Female

Year	Male	Female	Others	Total
2019 PE	143935	136189	10	280134
2019 AE	143935	136189	10	280134
2014 PE	130861	121867	10	252738
2014 AE	130861	121867	10	252738
2009 PE	120604	114981	-	235585
2009 AE	120604	114981	-	235585
2004 PE	76119	72463	-	148582
2004 AE	76119	72463	-	148582
2000 AE	72053	68927	-	140980
1999 PE	-	-	-	-
1995 AE	68053	64871	-	132924

Year	Male	Female	Others	Total
1990 AE	61260	57039	-	118299
1985 AE	46013	46144	-	92157
1980 AE	44039	42997	-	87036
1977 AE	39681	39020	-	78701
1974 AE	37207	37562	-	74769
1971 AE	33883	34597	-	68480
1967 AE	63534	0	-	63534
1961 AE	58830	0	-	58830
1957 AE	109276	0	-	109276
1952 AE	-	-	-	121540

Number of Electors



Note : AE : Assembly Election, PE : Assembly Segment of Parliamentary Election

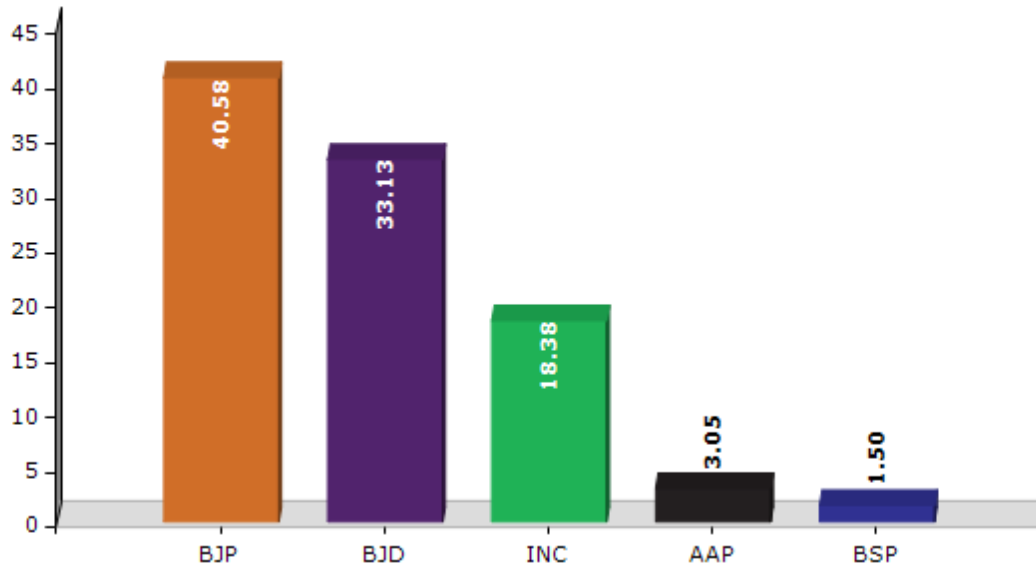


## Historical Summary Election Results

### Summary Result of Assembly Election - 2014

Candidate Name	Party	Votes	Votes %
Kanak Vardhan Singh Deo	BJP	74372	40.58
Prakriti Devi Singh Deo	BJD	60719	33.13
Kishor Kumar Parichha	INC	33697	18.38
Sunil Goel	AAP	5588	3.05
Jaya Sudan Bariha	BSP	2742	1.5
Purna Chandra Meher	IND	1553	0.85
Mohan Sundar Meher	IND	1545	0.84
	NOTA	3079	1.68

Votes Percentage of Top Parties - 2014



## Polling Station Level Election Results

### Number and Name of Polling Stations (PS) (2019 AE)

Number of Polling Stations	Name of Polling Stations	Number of Polling Stations	Name of Polling Stations
1	Nandupala	22	Masina
2	Kuturla	23	Jal Pankel
3	Maharapadar	24	Lathor(Part)
4	Banmal	25	Lathor (Part)
5	Baghjharan	26	Lathor(Part)
6	Jamunapali	27	Lathor(Part)
7	Khuripani	28	Pipalabahal
8	Kulihamunda	29	Kanheichhapar
9	Rengali	30	Malapara
10	Sindhbahali	31	Jamachuan
11	Ambahali	32	Bender
12	Bharuamunda	33	Bharuamunda
13	Barttia	34	Sahajapani
14	Sunamudi	35	Phulakimunda
15	Patrapali	36	Jhankripali
16	Sareibahal	37	Kurlumal
17	Choramunda	38	Ghunasar
18	Tankapani	39	Pingalamunda
19	Budhachhapar	40	Chacharabhata
20	Sanagurjibhata	41	Ghuchapali
21	Karuanjhar	42	Telenpali

Contd....

## Polling Station Level Election Results

### Polling Station-wise Votes Secured by Overall Top Five Parties in Patnagarh Assembly in Assembly Election (AE) under Bolangir Parliamentary Constituency in Odisha (2019)

Number of Polling Station	Winner - Saroj Kumar Meher (BJD)	Runner-up - Kanak Vardhan Singh Deo (BJP)	3rd - Ramesh Kumar Purohit (INC)	4th - Laba Suna (BSP)	5th - ( )	NOTA	Other	Total Votes Secured
36	213	222	32	42		6	0	515
37	101	213	32	4		9	0	359
38	138	265	26	5		11	0	445
39	213	172	43	11		13	0	452
40	229	198	112	36		14	0	589
41	231	165	49	10		14	0	469
42	265	331	149	13		24	0	782
43	176	202	61	8		6	0	453
44	139	112	40	12		3	0	306
45	167	237	56	6		14	0	480
46	160	147	113	6		7	0	433
47	178	196	116	12		11	0	513
48	372	314	79	13		14	0	792
49	267	311	65	7		3	0	653
50	189	215	50	6		13	0	473
51	305	210	44	17		28	0	604
52	170	199	41	7		3	0	420
53	338	351	68	10		13	0	780
54	157	87	94	5		5	0	348
55	327	234	58	7		4	0	630
56	195	177	38	8		7	0	425
57	350	219	215	20		21	0	825
58	102	86	40	2		4	0	234
59	235	194	141	20		12	0	602
60	220	192	51	13		7	0	483
61	406	326	146	16		16	0	910
62	297	185	106	6		25	0	619
63	145	130	75	6		9	0	365
64	266	194	105	8		13	0	586
65	301	197	75	14		8	0	595
66	280	227	93	15		29	0	644
67	377	315	126	22		24	0	864
68	420	351	106	21		25	0	923
69	221	100	34	3		4	0	362
70	312	321	39	46		5	0	723

Contd....

## Polling Station Level Election Results

**Winner, Runner-up and 3rd Party Position & Winning Margin According to Polling Stations in Patnagarh Assembly in Assembly Election (AE) under Bolangir Parliamentary Constituency in Odisha (2019)**

Polling Station Number	Winner Party	Winner Votes (%)	Runner-up Party	Runner-up Votes (%)	Winning Margin Votes (%)	Third Party	Third Party Votes (%)	Other Votes (%)
71	BJD	190 (47.38)	BJP	122 (30.42)	68 (16.96)	INC	75 (18.7)	14 (3.49)
72	BJD	239 (44.51)	BJP	159 (29.61)	80 (14.9)	INC	107 (19.93)	32 (5.96)
73	BJP	310 (41.5)	BJD	282 (37.75)	28 (3.75)	INC	148 (19.81)	7 (0.94)
74	BJD	333 (46.12)	BJP	276 (38.23)	57 (7.89)	INC	79 (10.94)	34 (4.71)
75	BJD	236 (41.48)	BJP	203 (35.68)	33 (5.8)	INC	108 (18.98)	22 (3.87)
76	BJP	389 (72.17)	BJD	67 (12.43)	322 (59.74)	INC	66 (12.24)	17 (3.15)
77	BJD	340 (55.65)	BJP	145 (23.73)	195 (31.92)	INC	112 (18.33)	14 (2.29)
78	BJP	168 (47.06)	BJD	147 (41.18)	21 (5.88)	INC	31 (8.68)	11 (3.08)
79	BJD	164 (42.93)	BJP	144 (37.7)	20 (5.23)	INC	60 (15.71)	14 (3.66)
80	BJP	146 (48.99)	BJD	124 (41.61)	22 (7.38)	INC	28 (9.4)	0 (0)
81	BJD	242 (44.73)	BJP	198 (36.6)	44 (8.13)	INC	87 (16.08)	14 (2.59)
82	BJD	322 (53.85)	BJP	170 (28.43)	152 (25.42)	INC	71 (11.87)	35 (5.85)
83	BJP	91 (38.4)	BJD	77 (32.49)	14 (5.91)	INC	60 (25.32)	9 (3.8)
84	BJD	219 (53.55)	BJP	126 (30.81)	93 (22.74)	INC	51 (12.47)	13 (3.18)
85	BJD	352 (45.19)	BJP	326 (41.85)	26 (3.34)	INC	73 (9.37)	28 (3.59)
86	BJD	169 (54.87)	BJP	99 (32.14)	70 (22.73)	INC	34 (11.04)	6 (1.95)
87	BJP	390 (38.96)	BJD	385 (38.46)	5 (0.5)	INC	194 (19.38)	32 (3.2)
88	BJD	433 (53.33)	BJP	235 (28.94)	198 (24.39)	INC	119 (14.66)	25 (3.08)
89	BJD	530 (58.76)	BJP	244 (27.05)	286 (31.71)	INC	100 (11.09)	28 (3.1)
90	BJD	307 (43.73)	BJP	266 (37.89)	41 (5.84)	INC	112 (15.95)	17 (2.42)
91	BJD	320 (55.46)	BJP	137 (23.74)	183 (31.72)	INC	99 (17.16)	21 (3.64)
92	BJP	283 (46.55)	BJD	263 (43.26)	20 (3.29)	INC	56 (9.21)	6 (0.99)
93	BJP	193 (42.7)	BJD	190 (42.04)	3 (0.66)	INC	42 (9.29)	27 (5.97)
94	BJP	205 (46.91)	BJD	143 (32.72)	62 (14.19)	INC	76 (17.39)	13 (2.97)
95	BJD	434 (53.85)	BJP	305 (37.84)	129 (16.01)	INC	55 (6.82)	12 (1.49)
96	BJD	313 (54.62)	BJP	177 (30.89)	136 (23.73)	INC	72 (12.57)	11 (1.92)
97	BJP	135 (44.7)	BJD	100 (33.11)	35 (11.59)	INC	64 (21.19)	3 (0.99)
98	BJD	304 (51.18)	BJP	166 (27.95)	138 (23.23)	INC	115 (19.36)	9 (1.52)
99	BJD	407 (39.86)	BJP	358 (35.06)	49 (4.8)	INC	223 (21.84)	33 (3.23)
100	BJD	287 (44.5)	BJP	238 (36.9)	49 (7.6)	INC	106 (16.43)	14 (2.17)
101	BJD	222 (58.73)	INC	93 (24.6)	129 (34.13)	BJP	58 (15.34)	5 (1.32)
102	INC	316 (45.66)	BJD	222 (32.08)	94 (13.58)	BJP	136 (19.65)	18 (2.6)
103	BJD	322 (49.01)	BJP	214 (32.57)	108 (16.44)	INC	107 (16.29)	14 (2.13)
104	BJD	295 (49.33)	BJP	179 (29.93)	116 (19.4)	INC	108 (18.06)	16 (2.68)
105	BJD	412 (53.16)	BJP	260 (33.55)	152 (19.61)	INC	85 (10.97)	18 (2.32)

Contd....

## Socio-Economic Amenities - Rural

### Access to Education Facilities

Particulars	Number of Villages (% of Population)				
	Available	Not Available	If Not Available (Distance of Nearest Facility)		
			A	B	C
Govt. Primary School	410 (100)	5 (0)	5 (0)	0 (0)	0 (0)
Private Primary School	20 (8)	395 (92)	0 (0)	0 (0)	0 (0)
Govt. Middle School	194 (65)	221 (35)	122 (19)	91 (14)	0 (0)
Private Middle School	15 (7)	400 (93)	2 (0)	0 (0)	0 (0)
Govt. Secondary School	70 (36)	345 (64)	168 (32)	111 (21)	0 (0)
Private Secondary School	11 (6)	404 (94)	46 (7)	16 (3)	0 (0)
Govt. Senior Secondary School	10 (10)	405 (90)	41 (10)	105 (23)	148 (33)
Private Senior Secondary School	4 (3)	411 (97)	19 (5)	61 (13)	30 (5)
Govt. Arts and Science Degree College	6 (7)	409 (93)	19 (5)	73 (19)	206 (44)
Private Arts and Science Degree College	2 (2)	413 (98)	14 (4)	47 (11)	50 (10)
Govt. Engineering College	0 (0)	415 (100)	0 (0)	0 (0)	0 (0)
Private Engineering College	0 (0)	415 (100)	0 (0)	0 (0)	415 (100)
Govt. Medicine College	0 (0)	415 (100)	0 (0)	0 (0)	382 (89)
Private Medicine College	0 (0)	415 (100)	0 (0)	0 (0)	0 (0)
Govt. Management Institute	0 (0)	415 (100)	0 (0)	6 (1)	320 (76)
Private Management Institute	0 (0)	415 (100)	0 (0)	2 (0)	87 (23)
Govt. Polytechnic	0 (0)	415 (100)	0 (0)	0 (0)	137 (31)
Private Polytechnic	0 (0)	415 (100)	0 (0)	1 (0)	184 (40)
Govt. Vocational Training School/ITI	1 (0)	414 (100)	9 (3)	31 (7)	276 (62)
Private Vocational Training School/ITI	0 (0)	415 (100)	3 (1)	10 (2)	52 (14)
Govt. Non Formal Training Centre	0 (0)	415 (100)	2 (0)	8 (2)	197 (45)
Private Non Formal Training Centre	0 (0)	415 (100)	0 (0)	0 (0)	36 (8)
Govt. School For Disabled	0 (0)	415 (100)	1 (0)	0 (0)	137 (30)
Private School For Disabled	0 (0)	415 (100)	1 (0)	1 (0)	158 (38)
Government Others	3 (3)	412 (97)	3 (1)	3 (2)	15 (3)
Private Others	1 (3)	414 (97)	0 (0)	0 (0)	1 (0)

Note : Distance A : Less than 5 km; B : Between 5-10 km; C : 10+ km.; Source : Data Analysis is based on 2011 Census.



## DISCLAIMER

The Terms of Use and Disclaimer of Datanet India Private Limited (hereinafter referred to as "Datanet") for use of this analysis report of **Patnagarh Assembly Constituency (Patnagarh Vidhan Sabha)** :-

1. **Assembly Factbook™** is a Registered Trade Mark owned by Datanet.
2. All the maps are sketched and graphical representation only and have not been drawn to the scale and also not to represent the actual geographical area or boundary of the unit.
3. The data for the aforesaid analysis is based on authentic sources and has been culled from the various publications of Census, CSO and NSSO for district and block level data, various central and state government departments, Central & State Elections Commissions and the concerned Returning Officers' releases, Electoral Rolls, Election results and allied publications, internal assessment, surveys, estimates and analysis. Therefore, certain adjustment of data at micro level may have been done to arrive closer to the macro data.
4. Data have been provided on an "As Is" and "As AVAILABLE" basis
5. The colours shown in the maps or diagram and charts of a particular party, alliance or AC are indicative and do not represent them.
6. This publication which includes maps, sheets, graphs and data would be the property under copyright of Datanet only. The user may use these for its internal study, analysis and research purposes. It's public display, re-selling or any commercial uses by the user are not allowed.
7. Datanet has taken due care and caution in compilation and processing of data and allied information, but does not guarantee the accuracy, adequacy or completeness of any information/analysis and will be not responsible for any errors or omissions or for the results obtained from the use of such information/analysis.
8. All the contents for the publication have been culled from various authentic sources and Datanet reasonably believes such sources to be reliable, but does not make any representations, express or implied as to the accuracy or fitness of use of such information. The information or contents of the information/analysis do not constitute advice and should not be relied upon in making (or refraining from making) any decision. Any reliance placed upon the information provided by Datanet is the sole responsibility and strictly at the user's risk.
9. In no event will Datanet be liable for any damages (including, without limitation, damages for loss of business projects, or loss of profits) arising in contract, tort or otherwise from the use of or inability to use any of its contents, or from any action taken (or refrained from being taken) as a result of using the analysis or any of its contents. Datanet its directors, owners, editors, officials, employees, distributor and agents or any associate will not be liable for any errors in the information contained or any consequences arising from the use of the contents of the provided information/analysis.
10. If any provision of these terms and conditions is held invalid or illegal or unenforceable for any reason by any court of competent jurisdiction, such provision shall be severed and the remainder of provisions of the terms and conditions shall continue in full force and effect as if the Term of Use had been executed with the invalid, illegal or unenforceable provision eliminated.
11. If there are any discrepancies in the information provided, please bring it to attention of Datanet for suitable rectification measures.

**Buy Online This Complete Book At**  
**Datanet India eBooks Store**

[www.indiastatpublications.com](http://www.indiastatpublications.com)

or go directly at

[http://www.indiastatpublications.com/  
Assembly\\_factbook/Odisha/Bolangir/ Patnagarh](http://www.indiastatpublications.com/Assembly_factbook/Odisha/Bolangir/Patnagarh)

 **indiaSTAT**elections

ISBN : 978-93-5301-010-5



9 789353 010105