



Odisha

Assembly Factbook™

Sonepur Assembly Constituency



Key Electoral Data of Sonepur
Assembly Constituency (Vidhan Sabha)

Odisha

Assembly Factbook™

Sonepur Assembly Constituency



Sonepur Vidhan Sabha

Editor & Director

Dr. R.K. Thukral

Research Editor

Dr. Shafeeq Rahman

Compiled, Researched and Published by Datanet India Pvt. Ltd.

D-100, 1st Floor,

Okhla Industrial Area, Phase-I,
New Delhi- 110020.

Ph.: 91-11- 43580781-84

Email : support@indiastatpublications.com

Website : www.indiastatelections.com

Online Book Store :

www.indiastatpublications.com

Report No. : AFB/OD-065-0125

ISBN : 978-93-5301-915-0

First Edition : January, 2018

Eighth Updated Edition : January, 2025

Price : Rs. 11500/-

US\$ 310

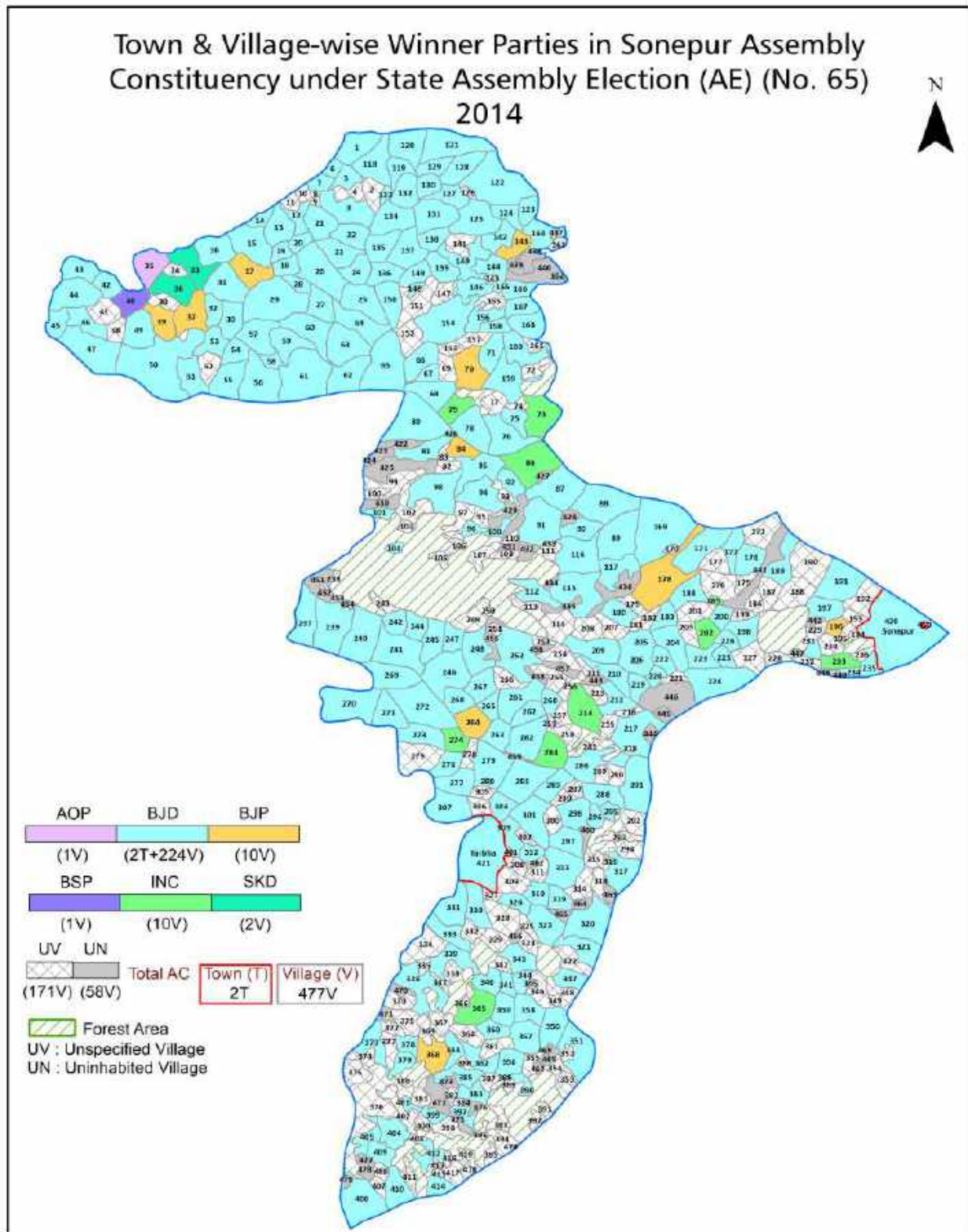
© Datanet India Pvt. Ltd.

All rights reserved. No part of this book may be reproduced, stored in a retrieval system or transmitted in any form or by any means, mechanical photocopying, photographing, scanning, recording or otherwise without the prior written permission of the publisher. Please refer to Disclaimer at page no. 276 for the use of this publication.

Printed in India

No.	Particulars	Page No.
	Introduction	
1	Assembly Constituency - (Vidhan Sabha) at a Glance Features of Assembly as per Delimitation Commission of India (2008)	1-2
	Location and Political Maps	
2	Location Map Boundaries of Assembly Constituency - (Vidhan Sabha in District Boundaries of Assembly Constituency under Parliamentary Constituency - (Lok Sabha) Town & Village-wise Winner Parties- 2024-PE, 2024-AE, 2019-PE, 2019-AE, 2014-PE, 2014-AE, 2009-PE and 2009-AE	3-11
	Administrative Setup (2011)	
3	District Sub-district Towns Villages Inhabited Villages Uninhabited Villages Village Panchayat Intermediate Panchayat	12-32
	Demographics (2011)	
4	Population Households Rural/Urban Population Towns and Villages by Population Size Sex Ratio (Total & 0-6 Years) Religious Population Social Population Literacy Rate	33-34
	Electoral Features	
5	Important Dates of Last Elections Held Electors by Gender Service Electors Voters Voters Turnout Polling Stations & Average Number of Electors per Polling Station Electors by Age Group Present Elected Representatives	35-40
	Historical Summary Election Results	
6	Vote Share of Major Parties Winning Margin (Number & Percentage Polarity of Parties Summary Result of Assembly Segment of Parliamentary Elections 2024, 2019, 2014, 2009, 2004 and 1999 Summary Result of Assembly Elections 2024, 2019, 2014, 2009, 2004, 2000, 1995, 1990, 1985, 1980, 1977, 1974, 1971, 1967, 1961, 1957 and 1952	41-65
	Polling Station Level Election Results	
7	Name and Number of Polling Station 2024-PE, 2024-AE, 2019-PE, 2019-AE, 2014-PE, 2014-AE, 2009-PE and 2009-AE Polling Station-wise Electors, Voters & Voters Turnout 2024-PE, 2024-AE, 2019-PE, 2019-AE, 2014-PE, 2014-AE, 2009-PE and 2009-AE Polling Station wise Elections Results 2024-PE, 2024-AE, 2019-PE, 2019-AE, 2014-PE, 2014-AE, 2009-PE and 2009-AE	66-255
	Share of Assembly Constituency	
8	Share of Assembly Constituency - (Vidhan Sabha) in State, District and Parliamentary Constituency - (Lok Sabha)	256
	Socio-Economic Amenities (2011)	
9	Access to Administrative Units Agricultural, Manufacturing and Industrial Commodities Demographic Indicators Education Health & Manpower Drinking Water Supply Sanitation Entertainment and Recreations Infrastructure Power Food Allocation Distribution and Marketing of Agriculture Commodities Infrastructure Transport and Road Infrastructure Communication Banking and Financial Services Land Use Irrigation Source	258-272
10	Abbreviation & Sources	273-274
11	Disclaimer	276

Location & Political Map



Administrative Setup

List of Village Panchayat & Intermediate Panchayat (Block) Name - 2011

Village Name	Village Panchayat Name	Intermediate Panchayat Name
Adakasa	Andharibanji	Dunguripali
Adakata	Sibtula	Tarbha
Ainlapali	Bisimunda	Sonapur
Ainlapali	Charvata	Tarbha
Ainlapali jungle	Charvata	Tarbha
Ainlasari	Samalaichuan	Dunguripali
Amamunda	Julunda	Binika
Amamunda	Badkarley	Dunguripali
Andharibanji	Andharibanji	Dunguripali
Andharibanjijungle	Andharibanji	Dunguripali
Antapali	Chinajuri	Dunguripali
Arakhpadar	Katapali	Tarbha
Arda	Ranisarda	Tarbha
Arda	Singhari	Tarbha
Arjunpur	Haradakhol	Sonapur
Asurmunda	Lachhipur	Sonapur
Asurmundajungle	Lachhipur	Sonapur
Atasingha	Sibtula	Tarbha
Babajimathadungri	Sargaj	Tarbha
Babupali	Mahada	Binika
Babupali	Kalapathar	Sonapur
Badajhinki	Kalapathar	Sonapur
Badamunda	Charvata	Tarbha
Badbahali	Khari	Sonapur
Badbhainro	Badvairo	Tarbha
Badbhalupali	Lingimarni	Dunguripali
Badipadia	Chhokermal	Sonapur
Badjor	Kamasara	Tarbha
Badjorjhar	Singhari	Tarbha

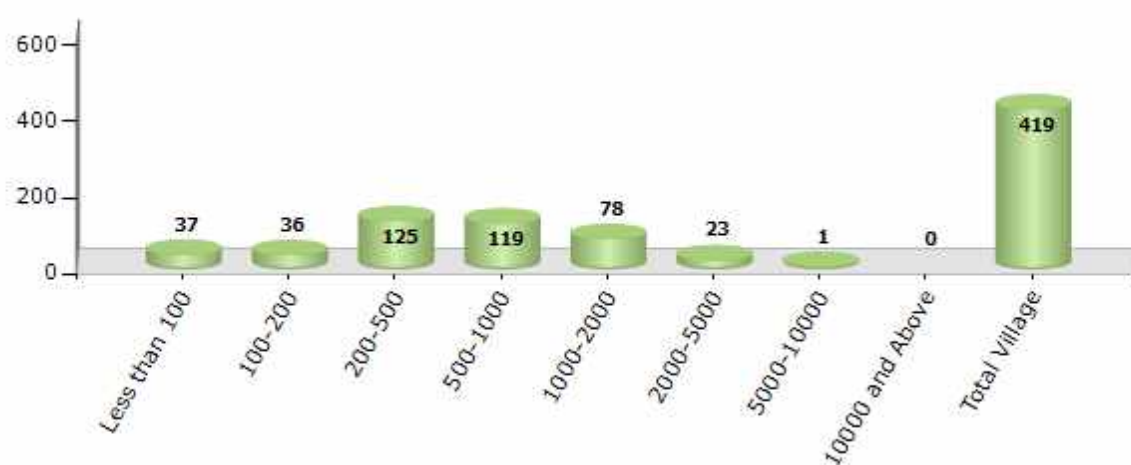
Contd....

Demographic

Number of Villages by Population Size - 2011

Less than 100	100-200	200-500	500-1000	1000-2000	2000-5000	5000-10000	10000 and Above	Total Village
37	36	125	119	78	23	1	0	419

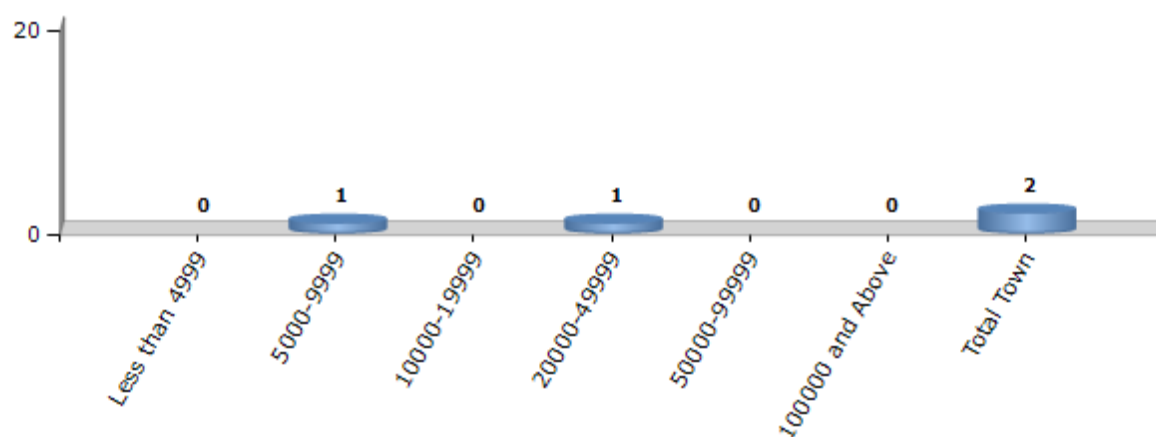
Number of Villages by Population Size - 2011



Number of Towns by Population Size - 2011

Less than 4999	5000-9999	10000-19999	20000-49999	50000-99999	100000 and Above	Total Town
0	1	0	1	0	0	2

Number of Towns by Population Size - 2011



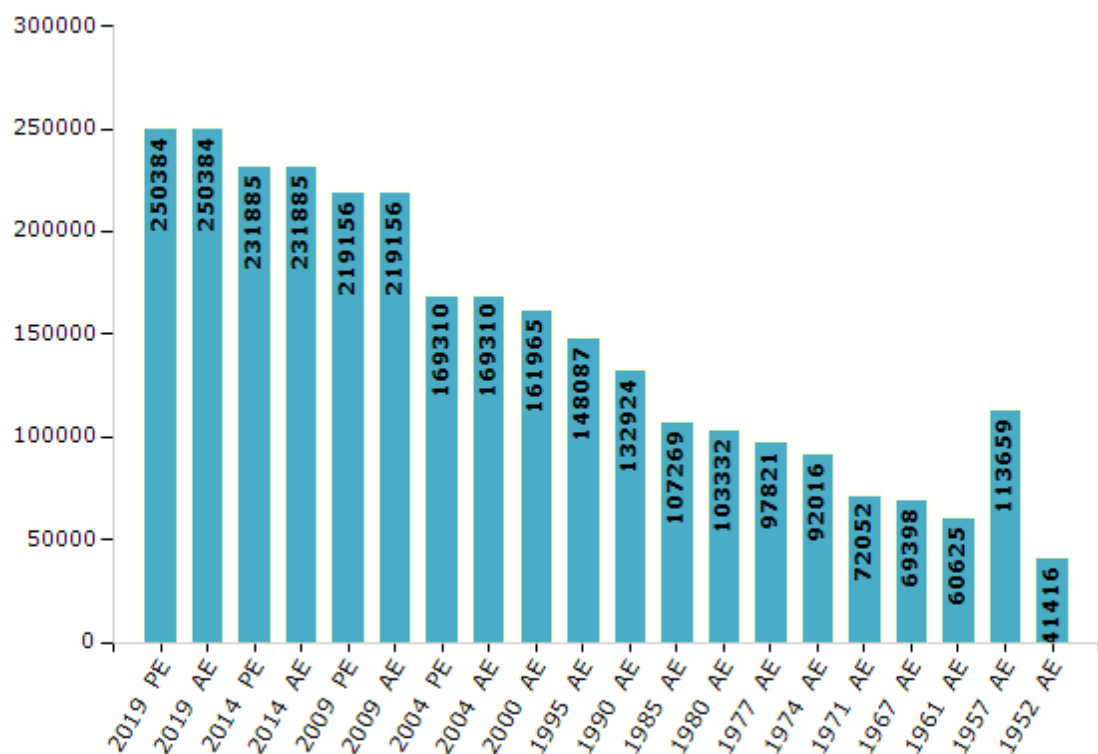
Electoral Features

Electors by Male & Female

Year	Male	Female	Others	Total
2019 PE	131034	119332	18	250384
2019 AE	131034	119332	18	250384
2014 PE	122255	109615	15	231885
2014 AE	122255	109615	15	231885
2009 PE	114809	104347	-	219156
2009 AE	114809	104347	-	219156
2004 PE	86250	83060	-	169310
2004 AE	86250	83060	-	169310
2000 AE	82433	79532	-	161965
1999 PE	-	-	-	-
1995 AE	76218	71869	-	148087

Year	Male	Female	Others	Total
1990 AE	68208	64716	-	132924
1985 AE	54145	53124	-	107269
1980 AE	52387	50945	-	103332
1977 AE	49508	48313	-	97821
1974 AE	46327	45689	-	92016
1971 AE	37134	34918	-	72052
1967 AE	69398	0	-	69398
1961 AE	60625	0	-	60625
1957 AE	113659	0	-	113659
1952 AE	-	-	-	41416

Number of Electors



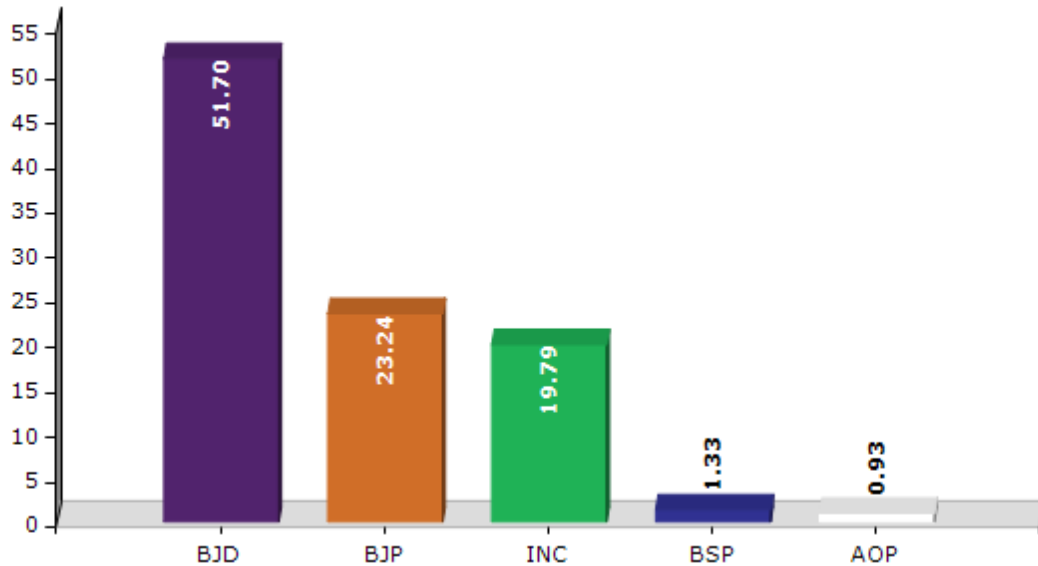
Note : AE : Assembly Election, PE : Assembly Segment of Parliamentary Election

Historical Summary Election Results

Summary Result of Assembly Election - 2014

Candidate Name	Party	Votes	Votes %
Niranjan Pujari	BJD	93534	51.7
Pramod Kumar Mahapatra	BJP	42049	23.24
Sarbeswar Purohit	INC	35795	19.79
Bimala Naik	BSP	2408	1.33
Amarendra Mishra	AOP	1686	0.93
Giridhari Khura	APOI	1480	0.82
Nandighosh Meher	SKD	1192	0.66
	NOTA	2756	1.52

Votes Percentage of Top Parties - 2014



Polling Station Level Election Results

Number and Name of Polling Stations (PS) (2019 AE)

Number of Polling Stations	Name of Polling Stations	Number of Polling Stations	Name of Polling Stations
1	Kandomunda	22	Sargul
2	Sahajabahal	23	Lariabahal
3	Ichhapur	24	Baidupali
4	Sanaphatamunda	25	Gambharipali
5	Karlajuri 1	26	Chingerakata
6	Karlajuri 2	27	Dunguripali
7	Dumerapali	28	Dunguripali-1
8	Champaduli	29	Dunguripali- 2
9	Sialabahali	30	Dunguripali-3
10	Bandhapali	31	Dunguripali-4
11	Bandhapali-1	32	Khuntapali
12	Majhimunda	33	Chinajuri
13	Chhanchani	34	Sananuapali
14	Mahulapali	35	Titerakunda
15	Sukha 1	36	Gulihapadar
16	Sukha	37	Lingamarnni
17	Sukha 2	38	Chhitakelabandhali
18	Sukhaansh-3	39	Badabhalupali
19	Haladi	40	Ludukibeda
20	Badanuapali	41	Beheramal
21	Sargul	42	Beheramal-1

Contd....

Polling Station Level Election Results

Polling Station-wise Votes Secured by Overall Top Five Parties in Sonepur Assembly in Assembly Election (AE) under Bolangir Parliamentary Constituency in Odisha (2019)

Number of Polling Station	Winner - Niranjan Pujari (BJD)	Runner-up - Ashok Kumar Pujari (BJP)	3rd - Chittaranjan Mishra (INC)	4th - Surubabu Nanda (BSP)	5th - Nabakrushna Danta (IND)	NOTA	Other	Total Votes Secured
36	191	83	104	3	1	0	6	388
37	496	238	56	2	2	5	4	803
38	188	43	22	3	1	2	1	260
39	378	97	38	6	4	8	11	542
40	308	172	32	6	1	2	1	522
41	268	255	68	6	3	6	3	609
42	279	203	72	6	4	2	9	575
43	338	466	125	7	6	5	5	952
44	213	200	130	13	2	3	14	575
45	270	65	47	3	7	1	11	404
46	NV	NV	NV	NV	NV	NV	NV	NV
47	197	113	146	9	3	4	5	477
48	444	206	169	10	1	1	4	835
49	517	263	149	7	7	4	10	957
50	162	145	95	15	3	3	3	426
51	376	236	29	10	1	4	2	658
52	287	221	61	2	3	3	4	581
53	303	138	75	6	5	9	10	546
54	239	234	120	26	3	1	18	641
55	437	516	48	7	5	5	4	1022
56	70	166	39	4	3	2	3	287
57	492	353	57	5	2	6	9	924
58	246	117	141	33	1	2	4	544
59	303	157	53	25	7	4	6	555
60	287	293	118	11	1	2	4	716
61	308	142	34	1	3	5	1	494
62	187	133	23	5	0	0	3	351
63	257	552	115	14	7	12	17	974
64	430	211	168	11	4	3	10	837
65	479	89	96	1	1	3	9	678
66	251	58	57	2	1	2	1	372
67	207	162	57	2	2	8	3	441
68	239	388	87	5	2	7	7	735
69	269	106	111	3	2	0	0	491
70	565	355	27	5	3	3	3	961

Contd....

Polling Station Level Election Results

Winner, Runner-up and 3rd Party Position & Winning Margin According to Polling Stations in Sonepur Assembly in Assembly Election (AE) under Bolangir Parliamentary Constituency in Odisha (2019)

Polling Station Number	Winner Party	Winner Votes (%)	Runner-up Party	Runner-up Votes (%)	Winning Margin Votes (%)	Third Party	Third Party Votes (%)	Other Votes (%)
71	BJD	309 (43.64)	BJP	244 (34.46)	65 (9.18)	INC	120 (16.95)	35 (4.94)
72	BJP	285 (49.22)	BJD	232 (40.07)	53 (9.15)	INC	46 (7.94)	16 (2.76)
73	BJD	265 (45.14)	BJP	167 (28.45)	98 (16.69)	INC	109 (18.57)	46 (7.84)
74	BJD	291 (50.26)	BJP	221 (38.17)	70 (12.09)	INC	51 (8.81)	16 (2.76)
75	BJD	495 (59.78)	BJP	266 (32.13)	229 (27.65)	INC	54 (6.52)	13 (1.57)
76	BJD	335 (48.13)	BJP	214 (30.75)	121 (17.38)	INC	132 (18.97)	15 (2.16)
77	BJD	270 (48.74)	BJP	230 (41.52)	40 (7.22)	INC	37 (6.68)	17 (3.07)
78	BJP	216 (54.41)	BJD	167 (42.07)	49 (12.34)	INC	7 (1.76)	7 (1.76)
79	BJD	330 (47.83)	BJP	292 (42.32)	38 (5.51)	INC	38 (5.51)	30 (4.35)
80	BJD	438 (45.2)	BJP	405 (41.8)	33 (3.4)	INC	101 (10.42)	25 (2.58)
81	BJD	279 (52.74)	BJP	164 (31)	115 (21.74)	INC	65 (12.29)	21 (3.97)
82	BJD	408 (69.27)	BJP	150 (25.47)	258 (43.8)	INC	17 (2.89)	14 (2.38)
83	BJP	352 (49.09)	BJD	295 (41.14)	57 (7.95)	INC	31 (4.32)	39 (5.44)
84	BJP	414 (59.4)	BJD	231 (33.14)	183 (26.26)	INC	15 (2.15)	37 (5.31)
85	BJP	339 (53.05)	BJD	252 (39.44)	87 (13.61)	INC	43 (6.73)	5 (0.78)
86	BJP	283 (50.54)	BJD	249 (44.46)	34 (6.08)	INC	15 (2.68)	13 (2.32)
87	BJP	354 (50.86)	BJD	314 (45.11)	40 (5.75)	INC	15 (2.16)	13 (1.87)
88	BJP	274 (47.49)	BJD	271 (46.97)	3 (0.52)	INC	20 (3.47)	12 (2.08)
89	BJP	326 (53.18)	BJD	243 (39.64)	83 (13.54)	INC	21 (3.43)	23 (3.75)
90	BJP	337 (62.29)	BJD	136 (25.14)	201 (37.15)	INC	41 (7.58)	27 (4.99)
91	BJP	397 (55.29)	BJD	291 (40.53)	106 (14.76)	INC	21 (2.92)	9 (1.25)
92	BJD	276 (48.42)	BJP	262 (45.96)	14 (2.46)	INC	11 (1.93)	21 (3.68)
93	BJD	245 (50.52)	BJP	218 (44.95)	27 (5.57)	INC	7 (1.44)	15 (3.09)
94	BJP	353 (55.94)	BJD	246 (38.99)	107 (16.95)	INC	14 (2.22)	18 (2.85)
95	BJP	426 (56.72)	BJD	288 (38.35)	138 (18.37)	INC	26 (3.46)	11 (1.46)
96	BJD	523 (54.54)	BJP	382 (39.83)	141 (14.71)	INC	27 (2.82)	27 (2.82)
97	BJD	366 (47.59)	BJP	363 (47.2)	3 (0.39)	INC	23 (2.99)	17 (2.21)
98	BJD	348 (49.86)	BJP	315 (45.13)	33 (4.73)	INC	21 (3.01)	14 (2.01)
99	BJP	397 (51.09)	BJD	338 (43.5)	59 (7.59)	INC	31 (3.99)	11 (1.42)
100	BJD	197 (46.68)	BJP	173 (41)	24 (5.68)	INC	30 (7.11)	22 (5.21)
101	BJP	243 (54.12)	BJD	173 (38.53)	70 (15.59)	INC	26 (5.79)	7 (1.56)
102	BJD	527 (55.89)	BJP	368 (39.02)	159 (16.87)	INC	27 (2.86)	21 (2.23)
103	BJP	241 (43.35)	BJD	237 (42.63)	4 (0.72)	INC	61 (10.97)	17 (3.06)
104	BJD	423 (48.73)	BJP	391 (45.05)	32 (3.68)	INC	28 (3.23)	26 (3)
105	BJD	343 (53.18)	BJP	276 (42.79)	67 (10.39)	INC	17 (2.64)	9 (1.4)

Contd....

Socio-Economic Amenities - Rural

Access to Education Facilities

Particulars	Number of Villages (% of Population)				
	Available	Not Available	If Not Available (Distance of Nearest Facility)		
			A	B	C
Govt. Primary School	379 (98)	40 (2)	33 (1)	7 (0)	0 (0)
Private Primary School	12 (7)	407 (93)	0 (0)	0 (0)	0 (0)
Govt. Middle School	168 (67)	251 (33)	80 (13)	139 (16)	29 (3)
Private Middle School	9 (6)	410 (94)	0 (0)	0 (0)	0 (0)
Govt. Secondary School	66 (36)	353 (64)	177 (34)	138 (23)	0 (0)
Private Secondary School	7 (5)	412 (95)	19 (3)	18 (3)	0 (0)
Govt. Senior Secondary School	8 (6)	411 (94)	54 (15)	125 (26)	134 (29)
Private Senior Secondary School	3 (2)	416 (98)	28 (7)	42 (9)	25 (5)
Govt. Arts and Science Degree College	14 (9)	405 (91)	16 (6)	77 (16)	241 (56)
Private Arts and Science Degree College	2 (1)	417 (99)	15 (3)	28 (5)	26 (5)
Govt. Engineering College	4 (1)	415 (99)	0 (0)	0 (0)	0 (0)
Private Engineering College	8 (4)	411 (96)	2 (0)	4 (1)	405 (95)
Govt. Medicine College	2 (2)	417 (98)	0 (0)	0 (0)	417 (98)
Private Medicine College	0 (0)	419 (100)	0 (0)	0 (0)	0 (0)
Govt. Management Institute	1 (0)	418 (100)	1 (0)	1 (0)	387 (88)
Private Management Institute	0 (0)	419 (100)	0 (0)	0 (0)	28 (11)
Govt. Polytechnic	2 (2)	417 (98)	1 (0)	3 (1)	204 (45)
Private Polytechnic	1 (2)	418 (98)	1 (0)	0 (0)	89 (25)
Govt. Vocational Training School/ITI	3 (1)	416 (99)	4 (2)	1 (0)	220 (49)
Private Vocational Training School/ITI	1 (2)	418 (98)	8 (2)	15 (4)	106 (28)
Govt. Non Formal Training Centre	0 (0)	419 (100)	1 (0)	3 (1)	218 (50)
Private Non Formal Training Centre	0 (0)	419 (100)	0 (0)	1 (0)	29 (9)
Govt. School For Disabled	0 (0)	419 (100)	3 (1)	13 (3)	271 (67)
Private School For Disabled	0 (0)	419 (100)	6 (1)	13 (2)	22 (5)
Government Others	0 (0)	419 (100)	1 (0)	7 (1)	14 (2)
Private Others	0 (0)	419 (100)	0 (0)	0 (0)	0 (0)

Note : Distance A : Less than 5 km; B : Between 5-10 km; C : 10+ km.; Source : Data Analysis is based on 2011 Census.

DISCLAIMER

The Terms of Use and Disclaimer of Datanet India Private Limited (hereinafter referred to as "Datanet") for use of this analysis report of **Sonepur Assembly Constituency (Sonepur Vidhan Sabha)** :-

1. **Assembly Factbook™** is a Registered Trade Mark owned by Datanet.
2. All the maps are sketched and graphical representation only and have not been drawn to the scale and also not to represent the actual geographical area or boundary of the unit.
3. The data for the aforesaid analysis is based on authentic sources and has been culled from the various publications of Census, CSO and NSSO for district and block level data, various central and state government departments, Central & State Elections Commissions and the concerned Returning Officers' releases, Electoral Rolls, Election results and allied publications, internal assessment, surveys, estimates and analysis. Therefore, certain adjustment of data at micro level may have been done to arrive closer to the macro data.
4. Data have been provided on an "As Is" and "As AVAILABLE" basis
5. The colours shown in the maps or diagram and charts of a particular party, alliance or AC are indicative and do not represent them.
6. This publication which includes maps, sheets, graphs and data would be the property under copyright of Datanet only. The user may use these for its internal study, analysis and research purposes. It's public display, re-selling or any commercial uses by the user are not allowed.
7. Datanet has taken due care and caution in compilation and processing of data and allied information, but does not guarantee the accuracy, adequacy or completeness of any information/analysis and will be not responsible for any errors or omissions or for the results obtained from the use of such information/analysis.
8. All the contents for the publication have been culled from various authentic sources and Datanet reasonably believes such sources to be reliable, but does not make any representations, express or implied as to the accuracy or fitness of use of such information. The information or contents of the information/analysis do not constitute advice and should not be relied upon in making (or refraining from making) any decision. Any reliance placed upon the information provided by Datanet is the sole responsibility and strictly at the user's risk.
9. In no event will Datanet be liable for any damages (including, without limitation, damages for loss of business projects, or loss of profits) arising in contract, tort or otherwise from the use of or inability to use any of its contents, or from any action taken (or refrained from being taken) as a result of using the analysis or any of its contents. Datanet its directors, owners, editors, officials, employees, distributor and agents or any associate will not be liable for any errors in the information contained or any consequences arising from the use of the contents of the provided information/analysis.
10. If any provision of these terms and conditions is held invalid or illegal or unenforceable for any reason by any court of competent jurisdiction, such provision shall be severed and the remainder of provisions of the terms and conditions shall continue in full force and effect as if the Term of Use had been executed with the invalid, illegal or unenforceable provision eliminated.
11. If there are any discrepancies in the information provided, please bring it to attention of Datanet for suitable rectification measures.

**Buy Online This Complete Book At
Datanet India eBooks Store**

www.indiastatpublications.com

or go directly at

**[http://www.indiastatpublications.com/
Assembly_factbook/Odisha/Bolangir/ Sonepur](http://www.indiastatpublications.com/Assembly_factbook/Odisha/Bolangir/Sonepur)**

 **indiastat**elections

ISBN : 978-93-5301-015-0



9 789353 019150