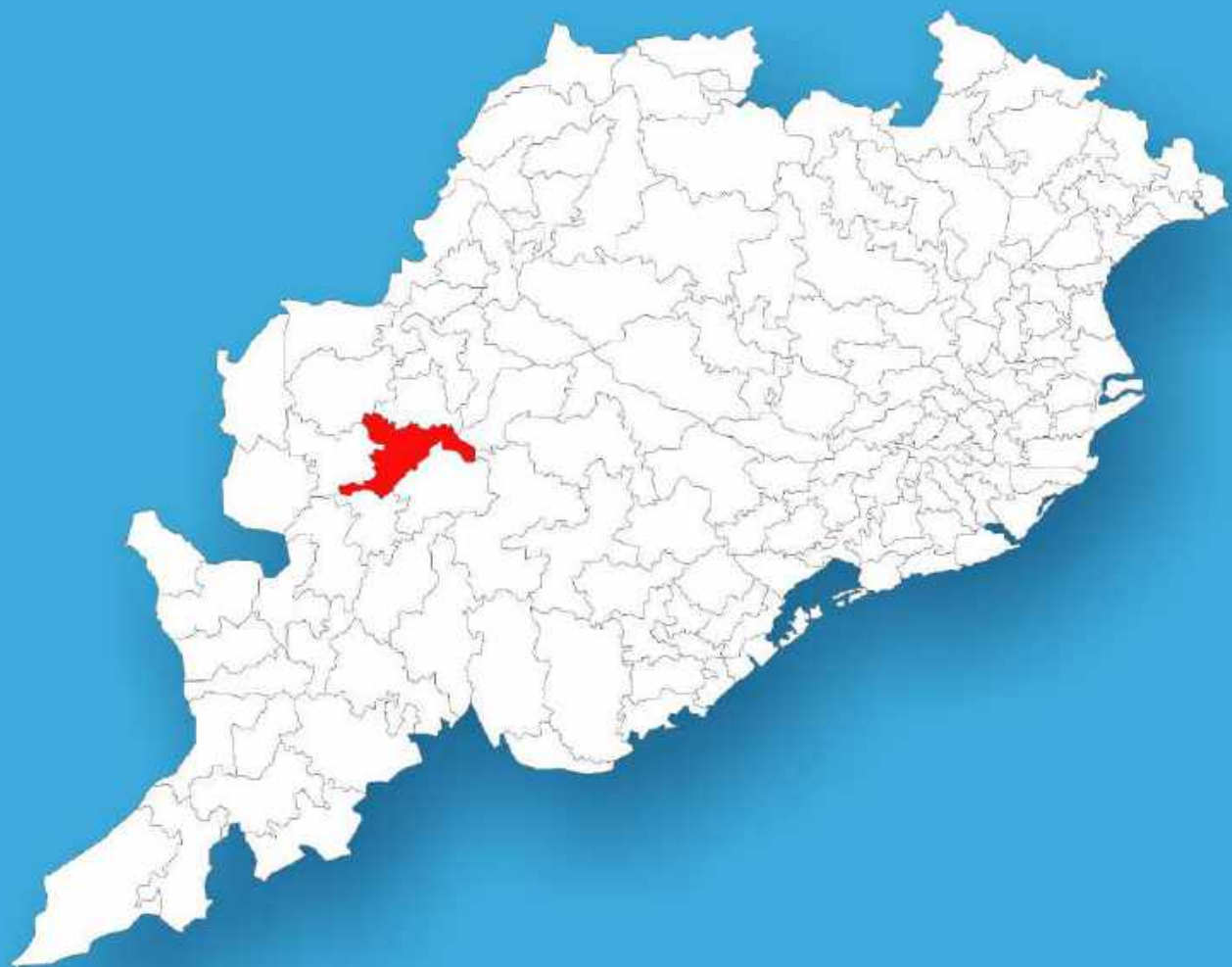




Odisha

Assembly Factbook™

Titlagarh Assembly Constituency



Key Electoral Data of Titlagarh
Assembly Constituency (Vidhan Sabha)

Odisha

Assembly FactbookTM

Titlagarh Assembly Constituency



Titlagarh Vidhan Sabha

Editor & Director

Dr. R.K. Thukral

Research Editor

Dr. Shafeeq Rahman

Compiled, Researched and Published by Datanet India Pvt. Ltd.

D-100, 1st Floor,

Okhla Industrial Area, Phase-I,
New Delhi- 110020.

Ph.: 91-11- 43580781-84

Email : support@indiastatpublications.com

Website : www.indiastatelections.com

Online Book Store :

www.indiastatpublications.com

Report No. : AFB/OD-069-0125

ISBN : 978-93-5301-918-1

First Edition : January, 2018

Eighth Updated Edition : January, 2025

Price : Rs. 11500/-

US\$ 310

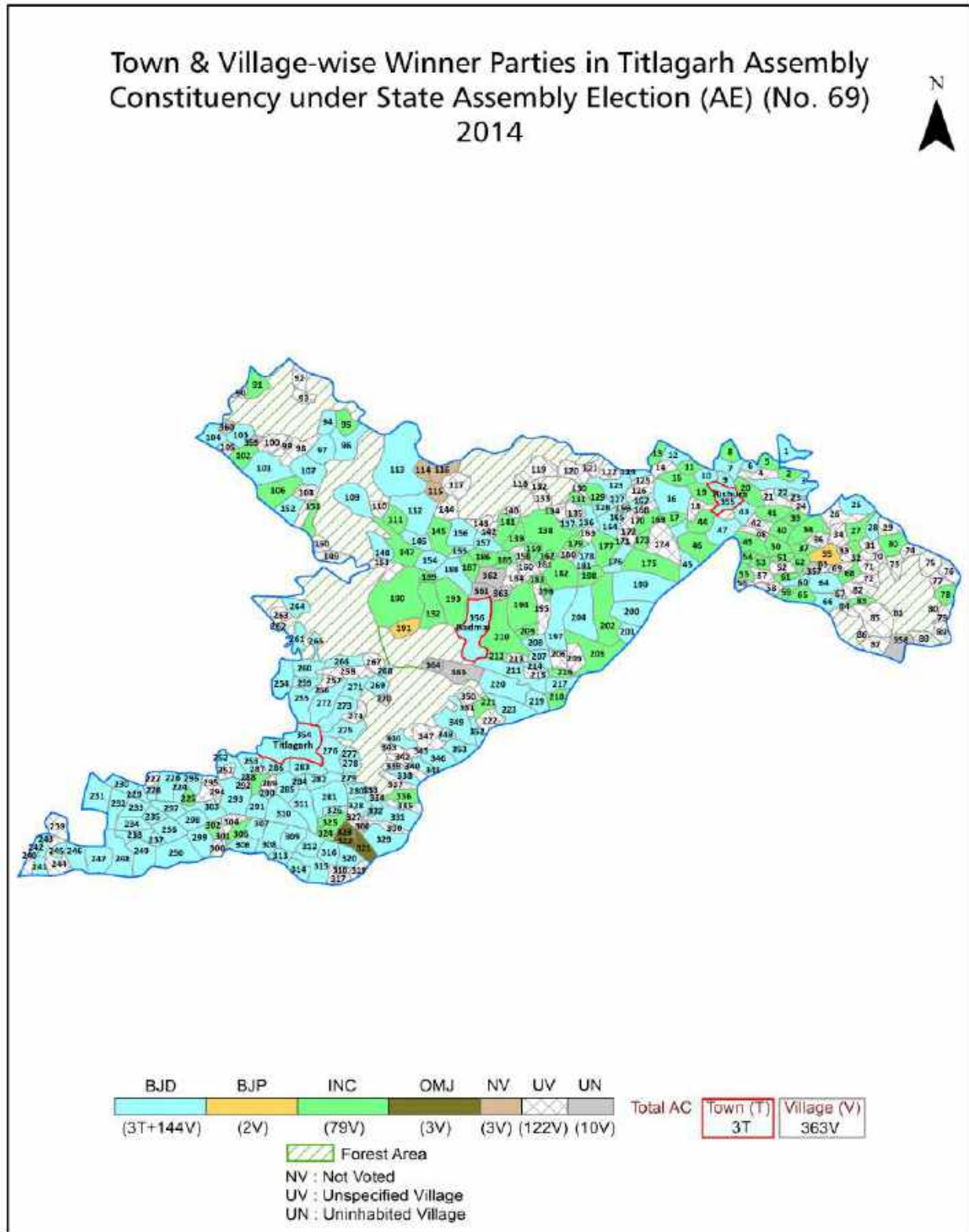
© Datanet India Pvt. Ltd.

All rights reserved. No part of this book may be reproduced, stored in a retrieval system or transmitted in any form or by any means, mechanical photocopying, photographing, scanning, recording or otherwise without the prior written permission of the publisher. Please refer to Disclaimer at page no. 264 for the use of this publication.

Printed in India

No.	Particulars	Page No.
	Introduction	
1	Assembly Constituency - (Vidhan Sabha) at a Glance Features of Assembly as per Delimitation Commission of India (2008)	1-2
	Location and Political Maps	
2	Location Map Boundaries of Assembly Constituency - (Vidhan Sabha in District Boundaries of Assembly Constituency under Parliamentary Constituency - (Lok Sabha) Town & Village-wise Winner Parties- 2024-PE, 2024-AE, 2019-PE, 2019-AE, 2014-PE, 2014-AE, 2009-PE and 2009-AE	3-11
	Administrative Setup (2011)	
3	District Sub-district Towns Villages Inhabited Villages Uninhabited Villages Village Panchayat Intermediate Panchayat	12-30
	Demographics (2011)	
4	Population Households Rural/Urban Population Towns and Villages by Population Size Sex Ratio (Total & 0-6 Years) Religious Population Social Population Literacy Rate	31-32
	Electoral Features	
5	Important Dates of Last Elections Held Electors by Gender Service Electors Voters Voters Turnout Polling Stations & Average Number of Electors per Polling Station Electors by Age Group Present Elected Representatives	33-38
	Historical Summary Election Results	
6	Vote Share of Major Parties Winning Margin (Number & Percentage Polarity of Parties Summary Result of Assembly Segment of Parliamentary Elections 2024, 2019, 2014, 2009, 2004 and 1999 Summary Result of Assembly Elections 2024, 2019, 2014, 2009, 2004, 2000, 1995, 1990, 1985, 1980, 1977, 1974, 1971, 1967, 1961, 1957 and 1952	39-63
	Polling Station Level Election Results	
7	Name and Number of Polling Station 2024-PE, 2024-AE, 2019-PE, 2019-AE, 2014-PE, 2014-AE, 2009-PE and 2009-AE Polling Station-wise Electors, Voters & Voters Turnout 2024-PE, 2024-AE, 2019-PE, 2019-AE, 2014-PE, 2014-AE, 2009-PE and 2009-AE Polling Station wise Elections Results 2024-PE, 2024-AE, 2019-PE, 2019-AE, 2014-PE, 2014-AE, 2009-PE and 2009-AE	64-243
	Share of Assembly Constituency	
8	Share of Assembly Constituency - (Vidhan Sabha) in State, District and Parliamentary Constituency - (Lok Sabha)	244
	Socio-Economic Amenities (2011)	
9	Access to Administrative Units Agricultural, Manufacturing and Industrial Commodities Demographic Indicators Education Health & Manpower Drinking Water Supply Sanitation Entertainment and Recreations Infrastructure Power Food Allocation Distribution and Marketing of Agriculture Commodities Infrastructure Transport and Road Infrastructure Communication Banking and Financial Services Land Use Irrigation Source	246-260
10	Abbreviation & Sources	261-262
11	Disclaimer	264

Location & Political Map



Administrative Setup

List of Village Panchayat & Intermediate Panchayat (Block) Name - 2011

Village Name	Village Panchayat Name	Intermediate Panchayat Name
Adabahal	Adabahal	Titlagarh
Ainlabhata	Adabahal	Titlagarh
Ambapali	Ampali	Saintala
Amgaon	Gudvella	Gudvella (Tentulikhunti)
Amurla	Binerkela	Titlagarh
Antarla	Ghodar	Titlagarh
Atgaon	Madhekela	Gudvella (Tentulikhunti)
Babukelgaon	Budabahal	Saintala
Babuulaba	Ghunsar	Saintala
Bachhajujha	Sihini	Titlagarh
Badamunda	Bhadra	Saintala
Badangomunda	Badangomunda	Gudvella (Tentulikhunti)
Badatarakmunda	Biramunda	Gudvella (Tentulikhunti)
Badipara	Dungripalli	Saintala
Badmunda	Kandhekelgaon	Saintala
Badpatrapali	Naren	Titlagarh
Bagbahali	Gudvella	Gudvella (Tentulikhunti)
Bagdor	Bhalegaon	Titlagarh
Bagjor	Kermeli	Saintala
Bakbahal	Ghuna	Gudvella (Tentulikhunti)
Balpadar	Marlad	Titlagarh
Banaras	Kermeli	Saintala
Bandhapara	Budabahal	Saintala
Bandupala	Bandupala	Titlagarh
Banjhijhal	Sagadghat	Titlagarh
Banjipadar	Banjipadar	Titlagarh
Barahmal	Bhadra	Saintala
Bargaon	Bhadra	Saintala
Barla	Rusuda	Gudvella (Tentulikhunti)

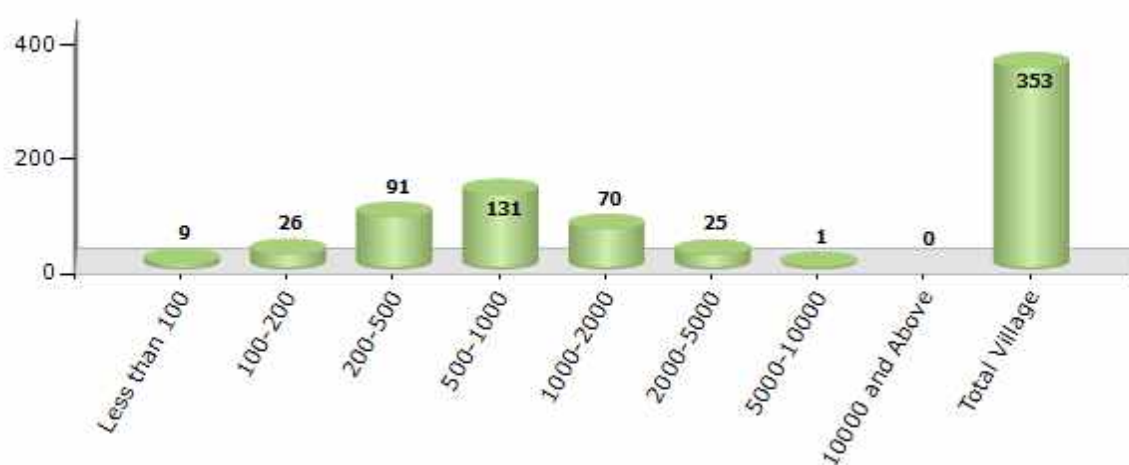
Contd....

Demographic

Number of Villages by Population Size - 2011

Less than 100	100-200	200-500	500-1000	1000-2000	2000-5000	5000-10000	10000 and Above	Total Village
9	26	91	131	70	25	1	0	353

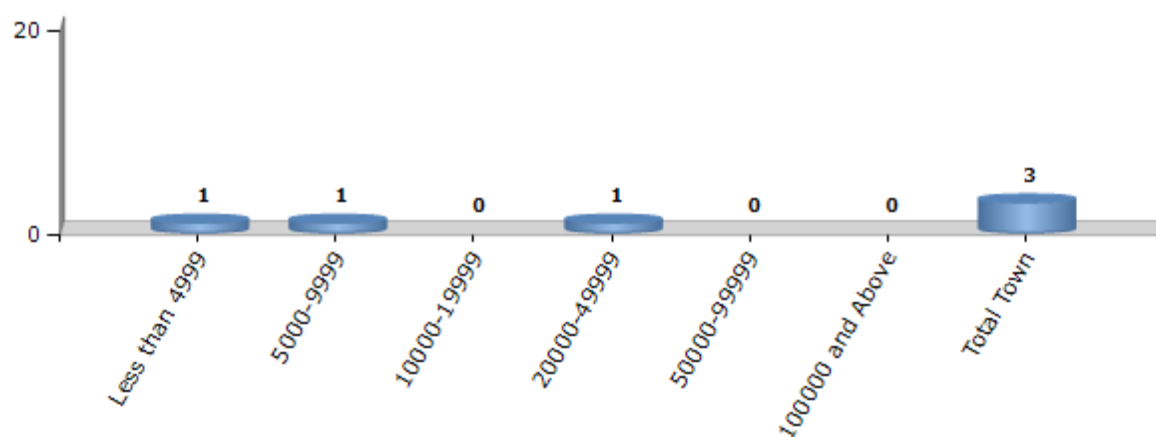
Number of Villages by Population Size - 2011



Number of Towns by Population Size - 2011

Less than 4999	5000-9999	10000-19999	20000-49999	50000-99999	100000 and Above	Total Town
1	1	0	1	0	0	3

Number of Towns by Population Size - 2011



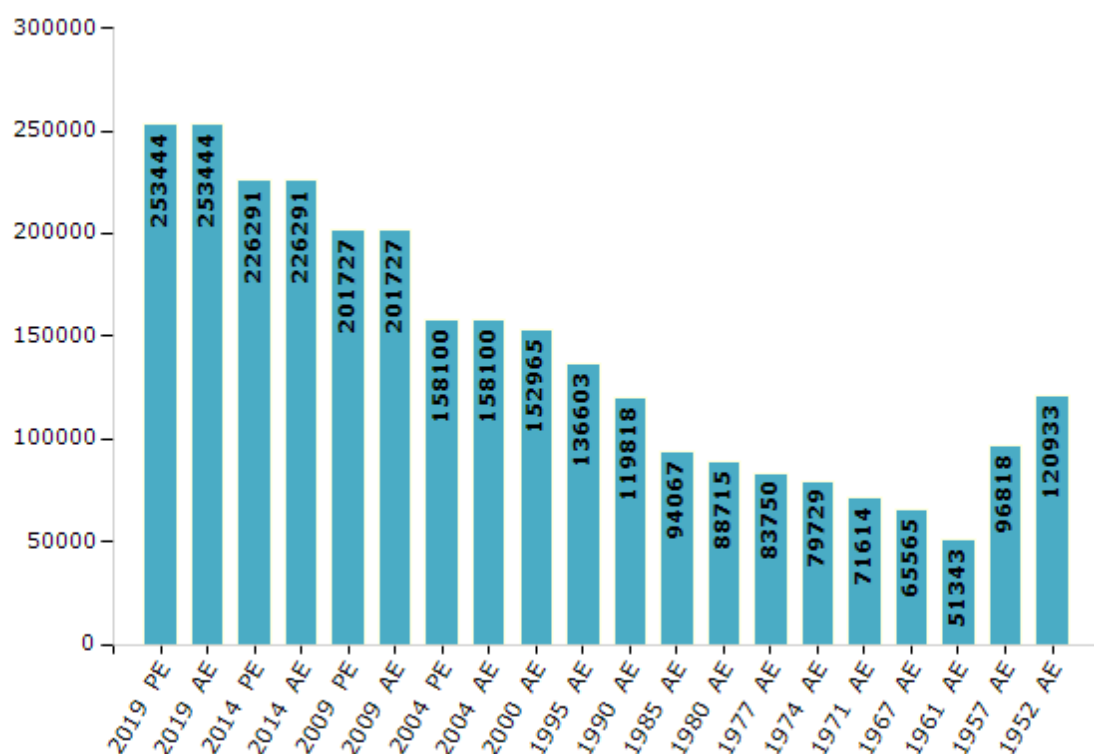
Electoral Features

Electors by Male & Female

Year	Male	Female	Others	Total
2019 PE	130325	123093	26	253444
2019 AE	130325	123093	26	253444
2014 PE	116764	109509	18	226291
2014 AE	116764	109509	18	226291
2009 PE	103314	98413	-	201727
2009 AE	103314	98413	-	201727
2004 PE	79386	78714	-	158100
2004 AE	79386	78714	-	158100
2000 AE	77599	75366	-	152965
1999 PE	-	-	-	-
1995 AE	70526	66077	-	136603

Year	Male	Female	Others	Total
1990 AE	61614	58204	-	119818
1985 AE	48058	46009	-	94067
1980 AE	45498	43217	-	88715
1977 AE	43830	39920	-	83750
1974 AE	40315	39414	-	79729
1971 AE	35544	36070	-	71614
1967 AE	65565	0	-	65565
1961 AE	51343	0	-	51343
1957 AE	96818	0	-	96818
1952 AE	-	-	-	120933

Number of Electors



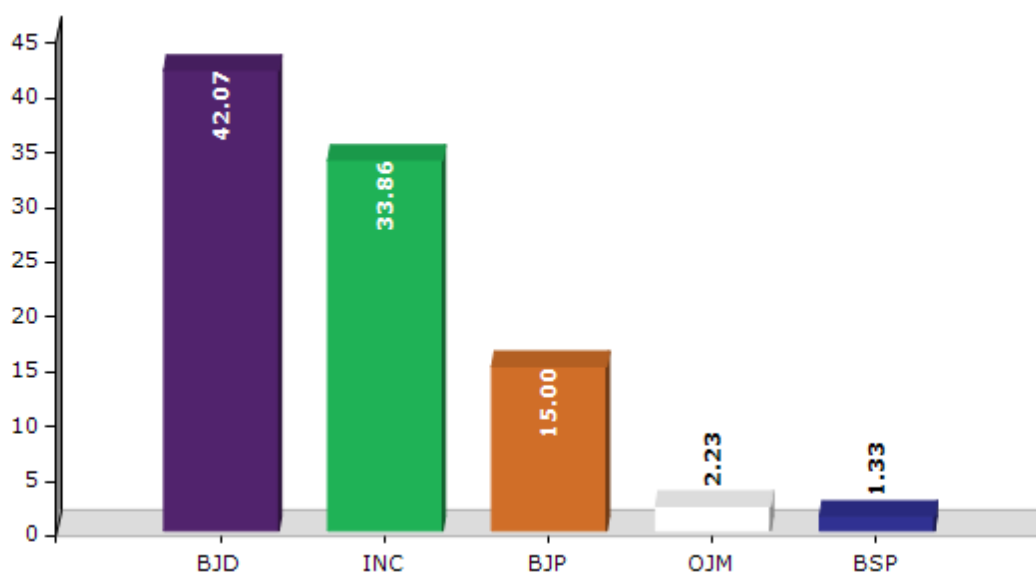
Note : AE : Assembly Election, PE : Assembly Segment of Parliamentary Election

Historical Summary Election Results

Summary Result of Assembly Election - 2014

Candidate Name	Party	Votes	Votes %
Tukuni Sahu	BJD	71858	42.07
Surendra Singh Bhoi	INC	57836	33.86
Mahendra Kumar Thakur	BJP	25617	15
Jagneswar	OJM	3805	2.23
Satya Narayan Behera	BSP	2265	1.33
Ranju Raiman	IND	1987	1.16
Loknath Jal	NCP	1229	0.72
Chairman Bag	IND	1025	0.6
Lalit Mohan Tandi	APOI	956	0.56
Sudam Nag	KS	855	0.5
Devendra Kumar Jain	KOMM	828	0.48
Sitaram Satpathy	SKD	814	0.48
	NOTA	1748	1.02

Votes Percentage of Top Parties - 2014



Polling Station Level Election Results

Number and Name of Polling Stations (PS) (2019 AE)

Number of Polling Stations	Name of Polling Stations	Number of Polling Stations	Name of Polling Stations
1	Deogan	22	Sindriabahal
2	Phatamunda	23	Badangomunda
3	Keumal	24	Likhiria
4	Jurabandh	25	Rusuda
5	Godramunda	26	Chhinched
6	Kudasinha	27	Lakharapadar
7	Tikrapada(Part)	28	Kandhenabahali
8	Tikrapada(Part)	29	Chantipadar
9	Tikrapada(Part)	30	Kharda
10	Nuamunda	31	Naagan
11	Dukerachachara	32	Mahipur
12	Madhiapali	33	Saragada
13	Desaimunda	34	Samara (Part)
14	Barla	35	Samara(Part)
15	Dabajor	36	Patamara
16	Kenduudar	37	Dukalghat
17	Kenduudar	38	Lapher
18	Jharabahali	39	Talabahali
19	Ekagudi	40	Lurki
20	Saledamak	41	Tusura (Part)
21	Tebedamunda	42	Tusura(Part)

Contd....

Polling Station Level Election Results

Polling Station-wise Votes Secured by Overall Top Five Parties in Titlagarh Assembly in Assembly Election (AE) under Bolangir Parliamentary Constituency in Odisha (2019)

Number of Polling Station	Winner - Tukuni Sahu (BJD)	Runner-up - Surendra Sing Bhoi (INC)	3rd - Ashok Dora (BJP)	4th - Bibhisan Nag (BSP)	5th - Madhusudan Barik (APoI)	NOTA	Other	Total Votes Secured
36	168	182	96	1	6	9	12	474
37	139	148	77	4	1	2	7	378
38	161	200	56	11	2	8	16	454
39	342	251	65	3	10	4	20	695
40	279	213	195	4	3	1	7	702
41	154	149	247	1	7	4	8	570
42	152	92	329	2	4	5	0	584
43	250	195	219	9	7	7	9	696
44	238	206	359	7	8	7	10	835
45	284	82	225	15	9	4	11	630
46	294	80	402	8	13	14	21	832
47	236	70	129	4	5	20	12	476
48	293	149	269	7	10	6	12	746
49	202	46	221	2	12	5	7	495
50	269	155	173	2	5	12	17	633
51	398	161	310	13	11	16	26	935
52	146	84	91	4	7	2	2	336
53	298	86	182	11	3	11	17	608
54	341	110	210	2	9	10	8	690
55	215	289	315	3	12	9	6	849
56	248	195	184	14	7	8	9	665
57	172	244	106	23	11	11	9	576
58	2	78	211	46	6	3	5	351
59	114	220	102	24	7	4	9	480
60	175	325	94	14	5	1	3	617
61	246	475	88	15	14	7	16	861
62	269	76	102	6	2	4	9	468
63	178	85	238	2	8	4	7	522
64	107	140	325	21	10	4	5	612
65	135	132	101	2	8	4	4	386
66	117	58	287	4	5	4	9	484
67	337	176	274	7	13	9	12	828
68	325	94	254	3	13	4	15	708
69	275	85	279	2	8	6	19	674
70	162	105	102	3	7	3	10	392

Contd....

Polling Station Level Election Results

Winner, Runner-up and 3rd Party Position & Winning Margin According to Polling Stations in Titlagarh Assembly in Assembly Election (AE) under Bolangir Parliamentary Constituency in Odisha (2019)

Polling Station Number	Winner Party	Winner Votes (%)	Runner-up Party	Runner-up Votes (%)	Winning Margin Votes (%)	Third Party	Third Party Votes (%)	Other Votes (%)
71	BJP	327 (39.78)	BJD	243 (29.56)	84 (10.22)	INC	156 (18.98)	96 (11.68)
72	BJD	189 (33.99)	BJP	184 (33.09)	5 (0.9)	INC	137 (24.64)	46 (8.27)
73	BJD	165 (39.19)	INC	122 (28.98)	43 (10.21)	BJP	113 (26.84)	21 (4.99)
74	BJD	447 (50.51)	BJP	288 (32.54)	159 (17.97)	INC	120 (13.56)	30 (3.39)
75	INC	126 (41.45)	BJP	98 (32.24)	28 (9.21)	BJD	68 (22.37)	12 (3.95)
76	INC	292 (44.11)	BJP	181 (27.34)	111 (16.77)	BJD	171 (25.83)	18 (2.72)
77	INC	210 (45.06)	BJP	149 (31.97)	61 (13.09)	BJD	90 (19.31)	17 (3.65)
78	BJP	134 (41.88)	BJD	98 (30.63)	36 (11.25)	INC	48 (15)	40 (12.5)
79	INC	268 (35.59)	BJP	214 (28.42)	54 (7.17)	BJD	209 (27.76)	62 (8.23)
80	INC	229 (39.9)	BJP	201 (35.02)	28 (4.88)	BJD	117 (20.38)	27 (4.7)
81	INC	340 (55.74)	BJD	181 (29.67)	159 (26.07)	BJP	61 (10)	28 (4.59)
82	BJD	341 (38.79)	INC	262 (29.81)	79 (8.98)	BJP	232 (26.39)	44 (5.01)
83	BJD	291 (45.83)	INC	184 (28.98)	107 (16.85)	BJP	106 (16.69)	54 (8.5)
84	BJD	399 (50.57)	INC	265 (33.59)	134 (16.98)	BJP	96 (12.17)	29 (3.68)
85	INC	391 (43.3)	BJD	293 (32.45)	98 (10.85)	BJP	157 (17.39)	62 (6.87)
86	INC	319 (49.15)	BJD	237 (36.52)	82 (12.63)	BJP	66 (10.17)	27 (4.16)
87	INC	297 (48.93)	BJD	204 (33.61)	93 (15.32)	BJP	73 (12.03)	33 (5.44)
88	INC	411 (51.83)	BJD	201 (25.35)	210 (26.48)	BJP	155 (19.55)	26 (3.28)
89	INC	212 (60.06)	BJD	76 (21.53)	136 (38.53)	BJP	52 (14.73)	13 (3.68)
90	BJD	253 (34.71)	INC	217 (29.77)	36 (4.94)	BJP	208 (28.53)	51 (7)
91	BJP	326 (51.75)	BJD	178 (28.25)	148 (23.5)	INC	89 (14.13)	37 (5.87)
92	BJD	344 (50.44)	INC	190 (27.86)	154 (22.58)	BJP	129 (18.91)	19 (2.79)
93	BJD	141 (50.54)	INC	76 (27.24)	65 (23.3)	BJP	50 (17.92)	12 (4.3)
94	BJD	295 (43.77)	BJP	264 (39.17)	31 (4.6)	INC	93 (13.8)	22 (3.26)
95	BJD	240 (43.09)	BJP	235 (42.19)	5 (0.9)	INC	54 (9.69)	28 (5.03)
96	BJD	280 (38.89)	BJP	222 (30.83)	58 (8.06)	INC	170 (23.61)	48 (6.67)
97	NV	NV (NV)	NV	NV (NV)	NV (NV)	NV	NV (NV)	NV (NV)
98	BJD	224 (52.21)	INC	84 (19.58)	140 (32.63)	BJP	76 (17.72)	45 (10.49)
99	BJD	231 (54.61)	INC	86 (20.33)	145 (34.28)	BJP	75 (17.73)	31 (7.33)
100	INC	176 (44.67)	BJD	132 (33.5)	44 (11.17)	BJP	61 (15.48)	25 (6.35)
101	INC	538 (51.19)	BJD	311 (29.59)	227 (21.6)	BJP	157 (14.94)	45 (4.28)
102	INC	275 (57.29)	BJD	132 (27.5)	143 (29.79)	BJP	50 (10.42)	23 (4.79)
103	INC	655 (75.03)	BJD	114 (13.06)	541 (61.97)	BJP	86 (9.85)	18 (2.06)
104	INC	473 (71.78)	BJD	92 (13.96)	381 (57.82)	BJP	64 (9.71)	30 (4.55)
105	INC	566 (76.69)	BJD	80 (10.84)	486 (65.85)	BJP	78 (10.57)	14 (1.9)

Contd....

Socio-Economic Amenities - Rural

Access to Education Facilities

Particulars	Number of Villages (% of Population)				
	Available	Not Available	If Not Available (Distance of Nearest Facility)		
			A	B	C
Govt. Primary School	338 (99)	15 (1)	14 (1)	0 (0)	1 (0)
Private Primary School	19 (10)	334 (90)	0 (0)	0 (0)	0 (0)
Govt. Middle School	156 (68)	197 (32)	152 (26)	42 (6)	0 (0)
Private Middle School	14 (7)	339 (93)	1 (0)	0 (0)	0 (0)
Govt. Secondary School	55 (33)	298 (67)	153 (35)	88 (18)	0 (0)
Private Secondary School	10 (6)	343 (94)	39 (8)	11 (2)	0 (0)
Govt. Senior Secondary School	7 (7)	346 (93)	38 (12)	76 (21)	111 (28)
Private Senior Secondary School	3 (2)	350 (98)	45 (13)	41 (10)	33 (7)
Govt. Arts and Science Degree College	8 (7)	345 (93)	11 (4)	47 (16)	190 (51)
Private Arts and Science Degree College	1 (0)	352 (100)	5 (1)	23 (6)	68 (15)
Govt. Engineering College	0 (0)	353 (100)	0 (0)	0 (0)	0 (0)
Private Engineering College	1 (0)	352 (100)	0 (0)	1 (0)	351 (100)
Govt. Medicine College	0 (0)	353 (100)	0 (0)	1 (1)	347 (98)
Private Medicine College	0 (0)	353 (100)	0 (0)	0 (0)	0 (0)
Govt. Management Institute	1 (0)	352 (100)	0 (0)	0 (0)	89 (25)
Private Management Institute	0 (0)	353 (100)	0 (0)	5 (1)	258 (74)
Govt. Polytechnic	0 (0)	353 (100)	0 (0)	1 (0)	79 (26)
Private Polytechnic	0 (0)	353 (100)	0 (0)	2 (1)	65 (17)
Govt. Vocational Training School/ITI	2 (1)	351 (99)	1 (0)	3 (1)	182 (52)
Private Vocational Training School/ITI	2 (1)	351 (99)	7 (2)	20 (7)	62 (14)
Govt. Non Formal Training Centre	0 (0)	353 (100)	1 (0)	6 (2)	145 (44)
Private Non Formal Training Centre	0 (0)	353 (100)	0 (0)	6 (1)	21 (5)
Govt. School For Disabled	0 (0)	353 (100)	2 (0)	20 (7)	87 (26)
Private School For Disabled	0 (0)	353 (100)	6 (3)	40 (10)	106 (28)
Government Others	0 (0)	353 (100)	0 (0)	2 (1)	0 (0)
Private Others	0 (0)	353 (100)	0 (0)	1 (0)	3 (1)

Note : Distance A : Less than 5 km; B : Between 5-10 km; C : 10+ km.; Source : Data Analysis is based on 2011 Census.

DISCLAIMER

The Terms of Use and Disclaimer of Datanet India Private Limited (hereinafter referred to as "Datanet") for use of this analysis report of **Titlagarh Assembly Constituency (Titlagarh Vidhan Sabha)** :-

1. **Assembly Factbook™** is a Registered Trade Mark owned by Datanet.
2. All the maps are sketched and graphical representation only and have not been drawn to the scale and also not to represent the actual geographical area or boundary of the unit.
3. The data for the aforesaid analysis is based on authentic sources and has been culled from the various publications of Census, CSO and NSSO for district and block level data, various central and state government departments, Central & State Elections Commissions and the concerned Returning Officers' releases, Electoral Rolls, Election results and allied publications, internal assessment, surveys, estimates and analysis. Therefore, certain adjustment of data at micro level may have been done to arrive closer to the macro data.
4. Data have been provided on an "As Is" and "As AVAILABLE" basis
5. The colours shown in the maps or diagram and charts of a particular party, alliance or AC are indicative and do not represent them.
6. This publication which includes maps, sheets, graphs and data would be the property under copyright of Datanet only. The user may use these for its internal study, analysis and research purposes. It's public display, re-selling or any commercial uses by the user are not allowed.
7. Datanet has taken due care and caution in compilation and processing of data and allied information, but does not guarantee the accuracy, adequacy or completeness of any information/analysis and will be not responsible for any errors or omissions or for the results obtained from the use of such information/analysis.
8. All the contents for the publication have been culled from various authentic sources and Datanet reasonably believes such sources to be reliable, but does not make any representations, express or implied as to the accuracy or fitness of use of such information. The information or contents of the information/analysis do not constitute advice and should not be relied upon in making (or refraining from making) any decision. Any reliance placed upon the information provided by Datanet is the sole responsibility and strictly at the user's risk.
9. In no event will Datanet be liable for any damages (including, without limitation, damages for loss of business projects, or loss of profits) arising in contract, tort or otherwise from the use of or inability to use any of its contents, or from any action taken (or refrained from being taken) as a result of using the analysis or any of its contents. Datanet its directors, owners, editors, officials, employees, distributor and agents or any associate will not be liable for any errors in the information contained or any consequences arising from the use of the contents of the provided information/analysis.
10. If any provision of these terms and conditions is held invalid or illegal or unenforceable for any reason by any court of competent jurisdiction, such provision shall be severed and the remainder of provisions of the terms and conditions shall continue in full force and effect as if the Term of Use had been executed with the invalid, illegal or unenforceable provision eliminated.
11. If there are any discrepancies in the information provided, please bring it to attention of Datanet for suitable rectification measures.

Buy Online This Complete Book At
Datanet India eBooks Store

[**www.indiastatpublications.com**](http://www.indiastatpublications.com)

or go directly at

[**http://www.indiastatpublications.com/
Assembly_factbook/Odisha/Bolangir/ Titlagarh**](http://www.indiastatpublications.com/Assembly_factbook/Odisha/Bolangir/Titlagarh)

 **indiaSTAT**elections

ISBN : 978-93-5301-918-1

