



Odisha

Assembly Factbook™

Banki Assembly Constituency



Key Electoral Data of Banki
Assembly Constituency (Vidhan Sabha)

Odisha

Assembly Factbook™

Banki Assembly Constituency



Banki Vidhan Sabha

Editor & Director

Dr. R.K. Thukral

Research Editor

Dr. Shafeeq Rahman

Compiled, Researched and Published by Datanet India Pvt. Ltd.

D-100, 1st Floor,

Okhla Industrial Area, Phase-I,
New Delhi- 110020.

Ph.: 91-11- 43580781-84

Email : support@indiastatpublications.com

Website : www.indiastatelections.com

Online Book Store :

www.indiastatpublications.com

Report No. : AFB/OD-088-0125

ISBN : 978-93-5301-873-3

First Edition : January, 2018

Eighth Updated Edition : January, 2025

Price : Rs. 11500/-

US\$ 310

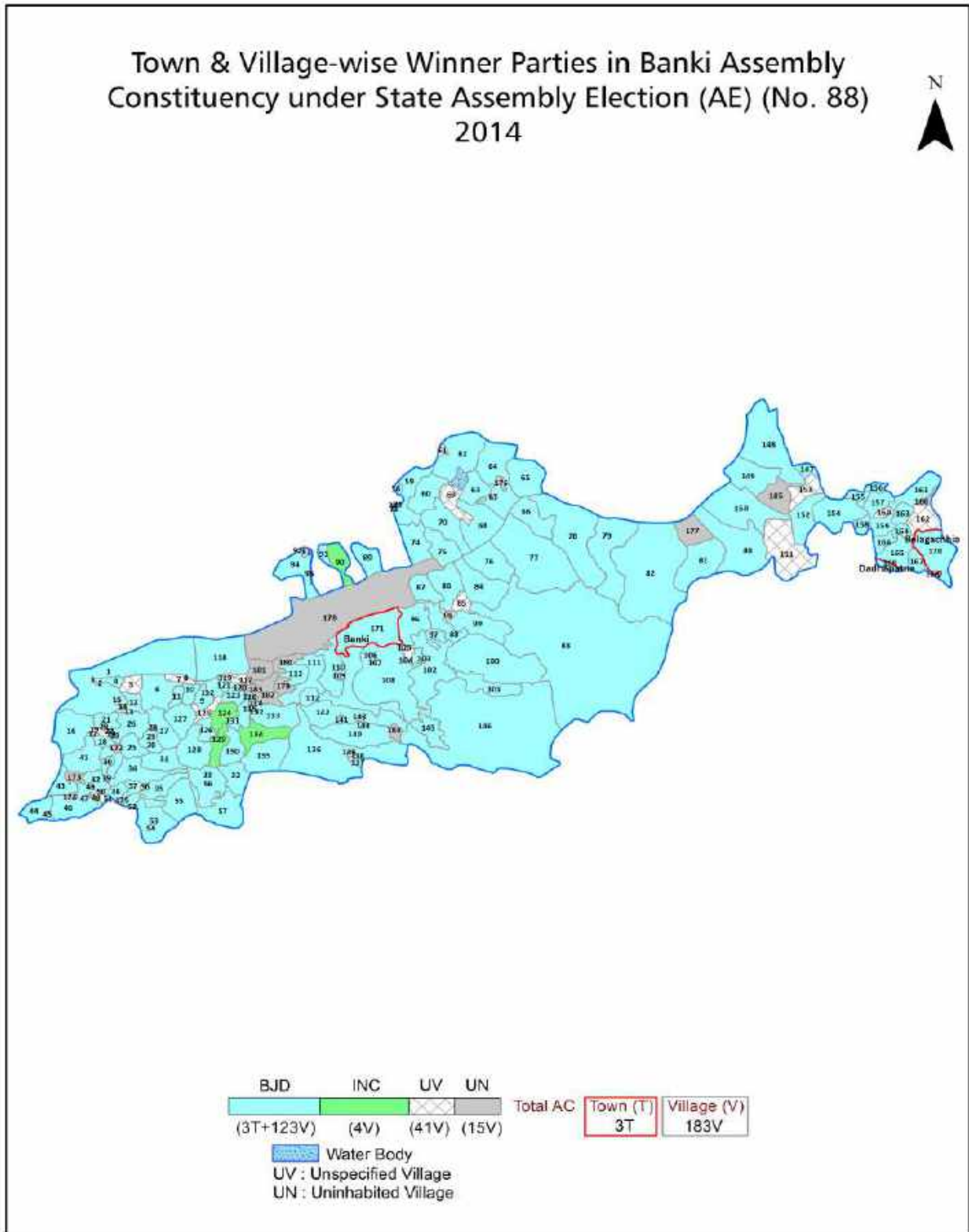
© Datanet India Pvt. Ltd.

All rights reserved. No part of this book may be reproduced, stored in a retrieval system or transmitted in any form or by any means, mechanical photocopying, photographing, scanning, recording or otherwise without the prior written permission of the publisher. Please refer to Disclaimer at page no. 210 for the use of this publication.

Printed in India

No.	Particulars	Page No.
	Introduction	
1	Assembly Constituency - (Vidhan Sabha) at a Glance Features of Assembly as per Delimitation Commission of India (2008)	1-2
	Location and Political Maps	
2	Location Map Boundaries of Assembly Constituency - (Vidhan Sabha in District Boundaries of Assembly Constituency under Parliamentary Constituency - (Lok Sabha) Town & Village-wise Winner Parties- 2024-PE, 2024-AE, 2019-PE, 2019-AE, 2014-PE, 2014-AE, 2009-PE and 2009-AE	3-11
	Administrative Setup (2011)	
3	District Sub-district Towns Villages Inhabited Villages Uninhabited Villages Village Panchayat Intermediate Panchayat	12-20
	Demographics (2011)	
4	Population Households Rural/Urban Population Towns and Villages by Population Size Sex Ratio (Total & 0-6 Years) Religious Population Social Population Literacy Rate	21-22
	Electoral Features	
5	Important Dates of Last Elections Held Electors by Gender Service Electors Voters Voters Turnout Polling Stations & Average Number of Electors per Polling Station Electors by Age Group Present Elected Representatives	23-28
	Historical Summary Election Results	
6	Vote Share of Major Parties Winning Margin (Number & Percentage Polarity of Parties Summary Result of Assembly Segment of Parliamentary Elections 2024, 2019, 2014, 2009, 2004 and 1999 Summary Result of Assembly Elections 2024, 2019, 2014, 2009, 2004, 2000, 1995, 1990, 1985, 1980, 1977, 1974, 1971, 1967, 1961, 1957 and 1952	29-53
	Polling Station Level Election Results	
7	Name and Number of Polling Station 2024-PE, 2024-AE, 2019-PE, 2019-AE, 2014-PE, 2014-AE, 2009-PE and 2009-AE Polling Station-wise Electors, Voters & Voters Turnout 2024-PE, 2024-AE, 2019-PE, 2019-AE, 2014-PE, 2014-AE, 2009-PE and 2009-AE Polling Station wise Elections Results 2024-PE, 2024-AE, 2019-PE, 2019-AE, 2014-PE, 2014-AE, 2009-PE and 2009-AE	54-189
	Share of Assembly Constituency	
8	Share of Assembly Constituency - (Vidhan Sabha) in State, District and Parliamentary Constituency - (Lok Sabha)	190
	Socio-Economic Amenities (2011)	
9	Access to Administrative Units Agricultural, Manufacturing and Industrial Commodities Demographic Indicators Education Health & Manpower Drinking Water Supply Sanitation Entertainment and Recreations Infrastructure Power Food Allocation Distribution and Marketing of Agriculture Commodities Infrastructure Transport and Road Infrastructure Communication Banking and Financial Services Land Use Irrigation Source	192-206
10	Abbreviation & Sources	207-208
11	Disclaimer	210

Location & Political Map



Administrative Setup

List of Village Panchayat & Intermediate Panchayat (Block) Name - 2011

Village Name	Village Panchayat Name	Intermediate Panchayat Name
Anandanathapatana	Kantapahara	Banki
Anandapur	Ostia	Banki
Andharua	Golaganda	Banki
Anuary	Anuary	Banki
Arapur	Dulanpur	Banki-Dampara
Arilo	Ramdaspur	Barang
Bachapur	Sribantapur	Barang
Baghei	Jaganathpur	Banki
Baideswar	Baideswar	Banki
Baigeni	Anuary	Banki
Balabhadrapur	Balabhadrapur	Banki
Balipahada	Balabhadrapur	Banki
Banara	Banara	Banki-Dampara
Bandalo	Bandalo	Banki
Bania	Kalipoi	Banki
Barapadanapur	Bilipada	Banki-Dampara
Baraput	Baraput	Banki
Baunsput	Baunsaput	Banki
Bhagipur	Bhagipur	Banki-Dampara
Bilipada	Bilipada	Banki-Dampara
Bilitentulia	Berhampura	Banki
Bishnupur	Ostia	Banki
Bisoipatana	Kantapahara	Banki
Botalama	Anuary	Banki
Brahmangan	Kunheipada	Barang
Brahmapura	Berhampura	Banki
Chadhebandha	Kalipoi	Banki
Chadheibandhapatana	Kalipoi	Banki
Chakradharpur	Mundali	Barang

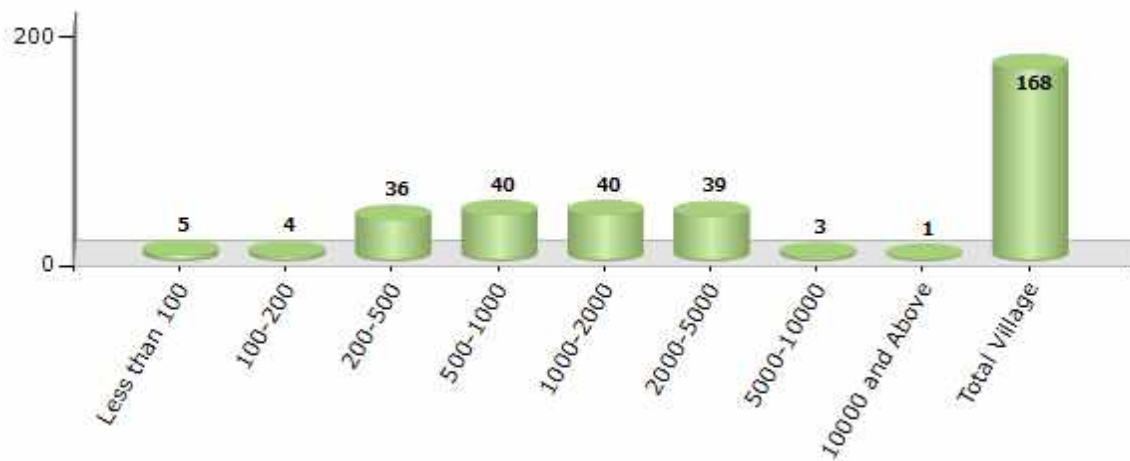
Contd....

Demographic

Number of Villages by Population Size - 2011

Less than 100	100-200	200-500	500-1000	1000-2000	2000-5000	5000-10000	10000 and Above	Total Village
5	4	36	40	40	39	3	1	168

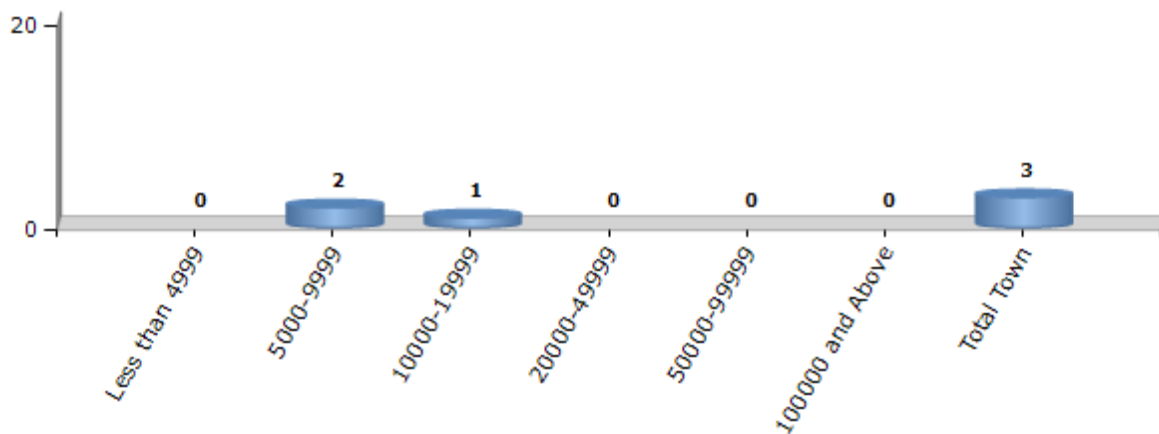
Number of Villages by Population Size - 2011



Number of Towns by Population Size - 2011

Less than 4999	5000-9999	10000-19999	20000-49999	50000-99999	100000 and Above	Total Town
0	2	1	0	0	0	3

Number of Towns by Population Size - 2011



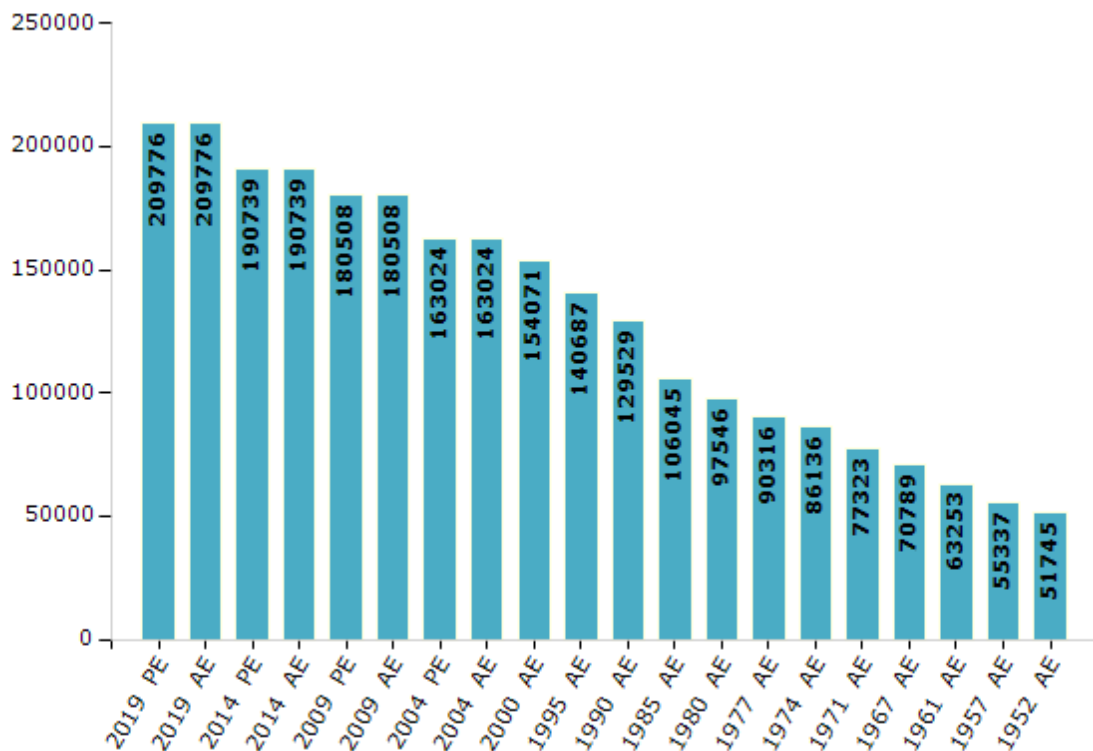
Electoral Features

Electors by Male & Female

Year	Male	Female	Others	Total
2019 PE	110094	99673	9	209776
2019 AE	110094	99673	9	209776
2014 PE	102355	88380	4	190739
2014 AE	102355	88380	4	190739
2009 PE	95876	84632	-	180508
2009 AE	95876	84632	-	180508
2004 PE	86229	76795	-	163024
2004 AE	86229	76795	-	163024
2000 AE	81256	72815	-	154071
1999 PE	-	-	-	-
1995 AE	74969	65718	-	140687

Year	Male	Female	Others	Total
1990 AE	69698	59831	-	129529
1985 AE	56124	49921	-	106045
1980 AE	51037	46509	-	97546
1977 AE	48609	41707	-	90316
1974 AE	44811	41325	-	86136
1971 AE	41675	35648	-	77323
1967 AE	70789	0	-	70789
1961 AE	63253	0	-	63253
1957 AE	55337	0	-	55337
1952 AE	-	-	-	51745

Number of Electors



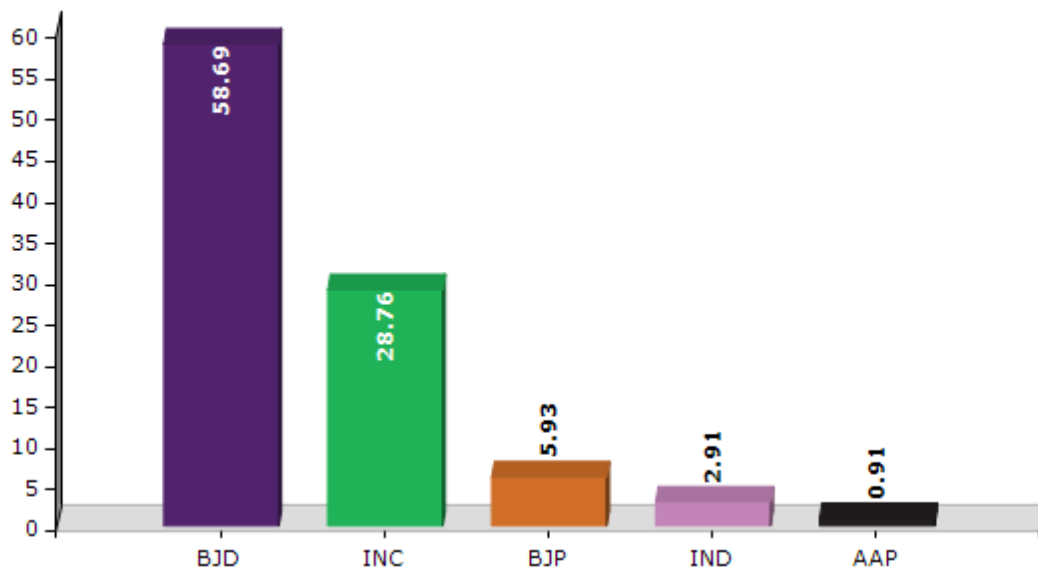
Note : AE : Assembly Election, PE : Assembly Segment of Parliamentary Election

Historical Summary Election Results

Summary Result of Assembly Election - 2014

Candidate Name	Party	Votes	Votes %
Pravata Kumar Tripathy	BJD	85809	58.69
Rabindra Kumar Mallick	INC	42051	28.76
Ajaya Kumar Swain	BJP	8672	5.93
Subhransu Mohan Padhi	IND	4256	2.91
Ritanjali Samal	AAP	1337	0.91
Kamalakanta Praharaj	AOP	1037	0.71
Biranchi Kumar Moharana	IND	700	0.48
Jajati Kesari Pattanayak	IND	438	0.3
Utkalmani Mantry	IND	326	0.22
Hemant Devata	IND	300	0.21
Narendra Kumar Moharana	AITC	281	0.19
	NOTA	988	0.68

Votes Percentage of Top Parties - 2014



Polling Station Level Election Results

Number and Name of Polling Stations (PS) (2019 AE)

Number of Polling Stations	Name of Polling Stations	Number of Polling Stations	Name of Polling Stations
1	Baideswar	22	Khairapanga
2	Malisahi	23	Jaganathpur
3	Malisahi-1	24	Jaganathpur-1
4	Alasua	25	Nandahatapalli
5	Kendupalli	26	Purunapani
6	Kendupalli-1	27	Kalapathar-1
7	Kendupalli-2	28	Kalapathar-2
8	Kendupalli-3	29	Khajuripada
9	Pasurampur	30	Khajuripada-1
10	Krushnapalli	31	Khajuripada-2
11	Lemberi	32	Purbagadia
12	Madhuapalli	33	Kadhamala
13	Bhagei	34	Kadhamala
14	Nateri	35	Punicha
15	Gopinathpur	36	Karadapalli-1
16	Kurumpada	37	Karadapalli-2
17	Malabiharpur	38	Bania
18	Rajib	39	Kalipoi
19	Rajib-1	40	Chadeibandha
20	Gaudachelli	41	Kantakai
21	Manapur	42	Kantakai-1

Contd....

Polling Station Level Election Results

Polling Station-wise Votes Secured by Overall Top Five Parties in Banki Assembly in Assembly Election (AE) under Cuttack Parliamentary Constituency in Odisha (2019)

Number of Polling Station	Winner - Devi Ranjan Tripathy (BJD)	Runner-up - Debasis Patnaik (INC)	3rd - Subhransu Mohan Padhi (BJP)	4th - Aravinda Behera (SUCI(C))	5th - Joginath Sahoo (RAIM)	NOTA	Other	Total Votes Secured
36	509	207	84	3	3	1	3	810
37	210	134	65	1	1	0	0	411
38	203	167	24	1	0	0	0	395
39	403	188	118	3	3	1	0	716
40	294	254	30	0	1	1	0	580
41	326	211	95	0	2	7	3	644
42	367	211	102	1	2	1	4	688
43	240	187	70	0	8	1	4	510
44	237	255	94	1	3	21	3	614
45	265	93	54	6	7	8	3	436
46	391	119	100	5	1	0	1	617
47	245	166	102	2	4	2	2	523
48	312	300	135	2	2	13	6	770
49	216	359	94	1	1	2	1	674
50	153	243	128	0	1	1	1	527
51	270	158	193	5	0	3	1	630
52	358	315	223	3	2	4	3	908
53	445	232	196	3	2	2	7	887
54	116	130	83	3	1	2	0	335
55	256	179	96	2	2	0	0	535
56	406	376	186	2	2	4	1	977
57	490	145	199	3	3	4	3	847
58	320	402	156	9	9	21	7	924
59	119	118	112	1	0	2	1	353
60	206	170	100	0	1	0	0	477
61	244	192	35	3	2	1	3	480
62	333	141	137	4	5	2	0	622
63	507	164	229	2	3	2	1	908
64	302	128	149	1	4	5	7	596
65	387	310	98	2	2	6	5	810
66	148	142	34	1	0	2	1	328
67	295	312	128	2	3	7	3	750
68	304	296	121	7	6	6	6	746
69	365	265	136	1	5	9	3	784
70	109	170	65	0	0	1	0	345

Contd....

Polling Station Level Election Results

Winner, Runner-up and 3rd Party Position & Winning Margin According to Polling Stations in Banki Assembly in Assembly Election (AE) under Cuttack Parliamentary Constituency in Odisha (2019)

Polling Station Number	Winner Party	Winner Votes (%)	Runner-up Party	Runner-up Votes (%)	Winning Margin Votes (%)	Third Party	Third Party Votes (%)	Other Votes (%)
71	INC	321 (40.07)	BJD	307 (38.33)	14 (1.74)	BJP	169 (21.1)	4 (0.5)
72	BJD	383 (44.64)	INC	260 (30.3)	123 (14.34)	BJP	202 (23.54)	13 (1.52)
73	BJD	388 (53.37)	INC	224 (30.81)	164 (22.56)	BJP	108 (14.86)	7 (0.96)
74	BJD	392 (49.43)	INC	295 (37.2)	97 (12.23)	BJP	95 (11.98)	11 (1.39)
75	BJD	333 (37.71)	INC	317 (35.9)	16 (1.81)	BJP	212 (24.01)	21 (2.38)
76	BJD	302 (43.08)	INC	251 (35.81)	51 (7.27)	BJP	136 (19.4)	12 (1.71)
77	BJD	452 (61.75)	INC	148 (20.22)	304 (41.53)	BJP	124 (16.94)	8 (1.09)
78	BJD	360 (43.69)	INC	310 (37.62)	50 (6.07)	BJP	131 (15.9)	23 (2.79)
79	BJD	319 (50.47)	INC	207 (32.75)	112 (17.72)	BJP	98 (15.51)	8 (1.27)
80	INC	308 (44.96)	BJD	277 (40.44)	31 (4.52)	BJP	88 (12.85)	12 (1.75)
81	INC	301 (47.25)	BJD	270 (42.39)	31 (4.86)	BJP	64 (10.05)	2 (0.31)
82	BJD	569 (59.52)	INC	344 (35.98)	225 (23.54)	BJP	40 (4.18)	3 (0.31)
83	BJD	260 (47.36)	INC	246 (44.81)	14 (2.55)	BJP	38 (6.92)	5 (0.91)
84	INC	359 (47.36)	BJD	327 (43.14)	32 (4.22)	BJP	65 (8.58)	7 (0.92)
85	BJD	365 (50.14)	INC	282 (38.74)	83 (11.4)	BJP	72 (9.89)	9 (1.24)
86	BJD	135 (48.39)	INC	76 (27.24)	59 (21.15)	BJP	66 (23.66)	2 (0.72)
87	BJD	330 (58.61)	BJP	135 (23.98)	195 (34.63)	INC	92 (16.34)	6 (1.07)
88	INC	372 (49.87)	BJD	252 (33.78)	120 (16.09)	BJP	111 (14.88)	11 (1.47)
89	BJD	413 (58.75)	INC	169 (24.04)	244 (34.71)	BJP	102 (14.51)	19 (2.7)
90	BJD	304 (50.58)	INC	157 (26.12)	147 (24.46)	BJP	136 (22.63)	4 (0.67)
91	INC	418 (43.54)	BJD	357 (37.19)	61 (6.35)	BJP	173 (18.02)	12 (1.25)
92	INC	280 (47.22)	BJD	187 (31.53)	93 (15.69)	BJP	118 (19.9)	8 (1.35)
93	INC	308 (51.76)	BJD	148 (24.87)	160 (26.89)	BJP	131 (22.02)	8 (1.34)
94	BJD	371 (41.18)	INC	282 (31.3)	89 (9.88)	BJP	229 (25.42)	19 (2.11)
95	INC	452 (48.71)	BJD	268 (28.88)	184 (19.83)	BJP	189 (20.37)	19 (2.05)
96	INC	239 (36.1)	BJD	231 (34.89)	8 (1.21)	BJP	181 (27.34)	11 (1.66)
97	BJD	279 (46.89)	INC	196 (32.94)	83 (13.95)	BJP	105 (17.65)	15 (2.52)
98	INC	311 (43.38)	BJD	204 (28.45)	107 (14.93)	BJP	175 (24.41)	27 (3.77)
99	BJD	362 (44.09)	INC	262 (31.91)	100 (12.18)	BJP	178 (21.68)	19 (2.31)
100	INC	372 (43.36)	BJD	252 (29.37)	120 (13.99)	BJP	218 (25.41)	16 (1.86)
101	INC	355 (48.9)	BJD	260 (35.81)	95 (13.09)	BJP	100 (13.77)	11 (1.52)
102	BJD	277 (37.95)	INC	223 (30.55)	54 (7.4)	BJP	214 (29.32)	16 (2.19)
103	BJD	324 (40.3)	INC	291 (36.19)	33 (4.11)	BJP	169 (21.02)	20 (2.49)
104	BJD	430 (49.14)	INC	280 (32)	150 (17.14)	BJP	142 (16.23)	23 (2.63)
105	BJD	265 (37.43)	INC	224 (31.64)	41 (5.79)	BJP	200 (28.25)	19 (2.68)

Contd....

Socio-Economic Amenities - Rural

Access to Education Facilities

Particulars	Number of Villages (% of Population)				
	Available	Not Available	If Not Available (Distance of Nearest Facility)		
			A	B	C
Govt. Primary School	143 (96)	25 (4)	25 (4)	0 (0)	0 (0)
Private Primary School	17 (16)	151 (84)	0 (0)	0 (0)	0 (0)
Govt. Middle School	83 (69)	85 (31)	38 (14)	36 (10)	8 (1)
Private Middle School	13 (12)	155 (88)	0 (0)	0 (0)	0 (0)
Govt. Secondary School	39 (41)	129 (59)	83 (36)	29 (13)	0 (0)
Private Secondary School	12 (11)	156 (89)	4 (1)	2 (0)	0 (0)
Govt. Senior Secondary School	3 (2)	165 (98)	26 (15)	40 (23)	80 (47)
Private Senior Secondary School	2 (2)	166 (98)	8 (6)	9 (5)	0 (0)
Govt. Arts and Science Degree College	8 (5)	160 (95)	16 (12)	56 (36)	63 (31)
Private Arts and Science Degree College	9 (5)	159 (95)	1 (0)	11 (7)	5 (3)
Govt. Engineering College	0 (0)	168 (100)	0 (0)	0 (0)	0 (0)
Private Engineering College	1 (1)	167 (99)	13 (7)	17 (11)	137 (82)
Govt. Medicine College	0 (0)	168 (100)	0 (0)	1 (2)	167 (98)
Private Medicine College	0 (0)	168 (100)	0 (0)	0 (0)	0 (0)
Govt. Management Institute	0 (0)	168 (100)	0 (0)	4 (3)	152 (90)
Private Management Institute	1 (0)	167 (100)	3 (2)	8 (6)	0 (0)
Govt. Polytechnic	0 (0)	168 (100)	1 (1)	1 (0)	95 (51)
Private Polytechnic	0 (0)	168 (100)	0 (0)	0 (0)	5 (6)
Govt. Vocational Training School/ITI	0 (0)	168 (100)	0 (0)	2 (1)	73 (40)
Private Vocational Training School/ITI	1 (0)	167 (100)	2 (2)	7 (3)	12 (8)
Govt. Non Formal Training Centre	0 (0)	168 (100)	0 (0)	1 (0)	45 (27)
Private Non Formal Training Centre	0 (0)	168 (100)	0 (0)	0 (0)	2 (0)
Govt. School For Disabled	0 (0)	168 (100)	0 (0)	0 (0)	63 (38)
Private School For Disabled	0 (0)	168 (100)	2 (1)	7 (4)	2 (2)
Government Others	0 (0)	168 (100)	0 (0)	0 (0)	2 (0)
Private Others	0 (0)	168 (100)	0 (0)	0 (0)	0 (0)

Note : Distance A : Less than 5 km; B : Between 5-10 km; C : 10+ km.; Source : Data Analysis is based on 2011 Census.

DISCLAIMER

The Terms of Use and Disclaimer of Datanet India Private Limited (hereinafter referred to as "Datanet") for use of this analysis report of **Banki Assembly Constituency (Banki Vidhan Sabha)** :-

1. **Assembly Factbook™** is a Registered Trade Mark owned by Datanet.
2. All the maps are sketched and graphical representation only and have not been drawn to the scale and also not to represent the actual geographical area or boundary of the unit.
3. The data for the aforesaid analysis is based on authentic sources and has been culled from the various publications of Census, CSO and NSSO for district and block level data, various central and state government departments, Central & State Elections Commissions and the concerned Returning Officers' releases, Electoral Rolls, Election results and allied publications, internal assessment, surveys, estimates and analysis. Therefore, certain adjustment of data at micro level may have been done to arrive closer to the macro data.
4. Data have been provided on an "As Is" and "As AVAILABLE" basis
5. The colours shown in the maps or diagram and charts of a particular party, alliance or AC are indicative and do not represent them.
6. This publication which includes maps, sheets, graphs and data would be the property under copyright of Datanet only. The user may use these for its internal study, analysis and research purposes. It's public display, re-selling or any commercial uses by the user are not allowed.
7. Datanet has taken due care and caution in compilation and processing of data and allied information, but does not guarantee the accuracy, adequacy or completeness of any information/analysis and will be not responsible for any errors or omissions or for the results obtained from the use of such information/analysis.
8. All the contents for the publication have been culled from various authentic sources and Datanet reasonably believes such sources to be reliable, but does not make any representations, express or implied as to the accuracy or fitness of use of such information. The information or contents of the information/analysis do not constitute advice and should not be relied upon in making (or refraining from making) any decision. Any reliance placed upon the information provided by Datanet is the sole responsibility and strictly at the user's risk.
9. In no event will Datanet be liable for any damages (including, without limitation, damages for loss of business projects, or loss of profits) arising in contract, tort or otherwise from the use of or inability to use any of its contents, or from any action taken (or refrained from being taken) as a result of using the analysis or any of its contents. Datanet its directors, owners, editors, officials, employees, distributor and agents or any associate will not be liable for any errors in the information contained or any consequences arising from the use of the contents of the provided information/analysis.
10. If any provision of these terms and conditions is held invalid or illegal or unenforceable for any reason by any court of competent jurisdiction, such provision shall be severed and the remainder of provisions of the terms and conditions shall continue in full force and effect as if the Term of Use had been executed with the invalid, illegal or unenforceable provision eliminated.
11. If there are any discrepancies in the information provided, please bring it to attention of Datanet for suitable rectification measures.

**Buy Online This Complete Book At
Datanet India eBooks Store**

www.indiastatpublications.com

or go directly at

[http://www.indiastatpublications.com/
Assembly_factbook/Odisha/Cuttack/ Banki](http://www.indiastatpublications.com/Assembly_factbook/Odisha/Cuttack/Banki)

 **india**stat**elections**

ISBN : 978-93-5301-873-3



9 789353 018733