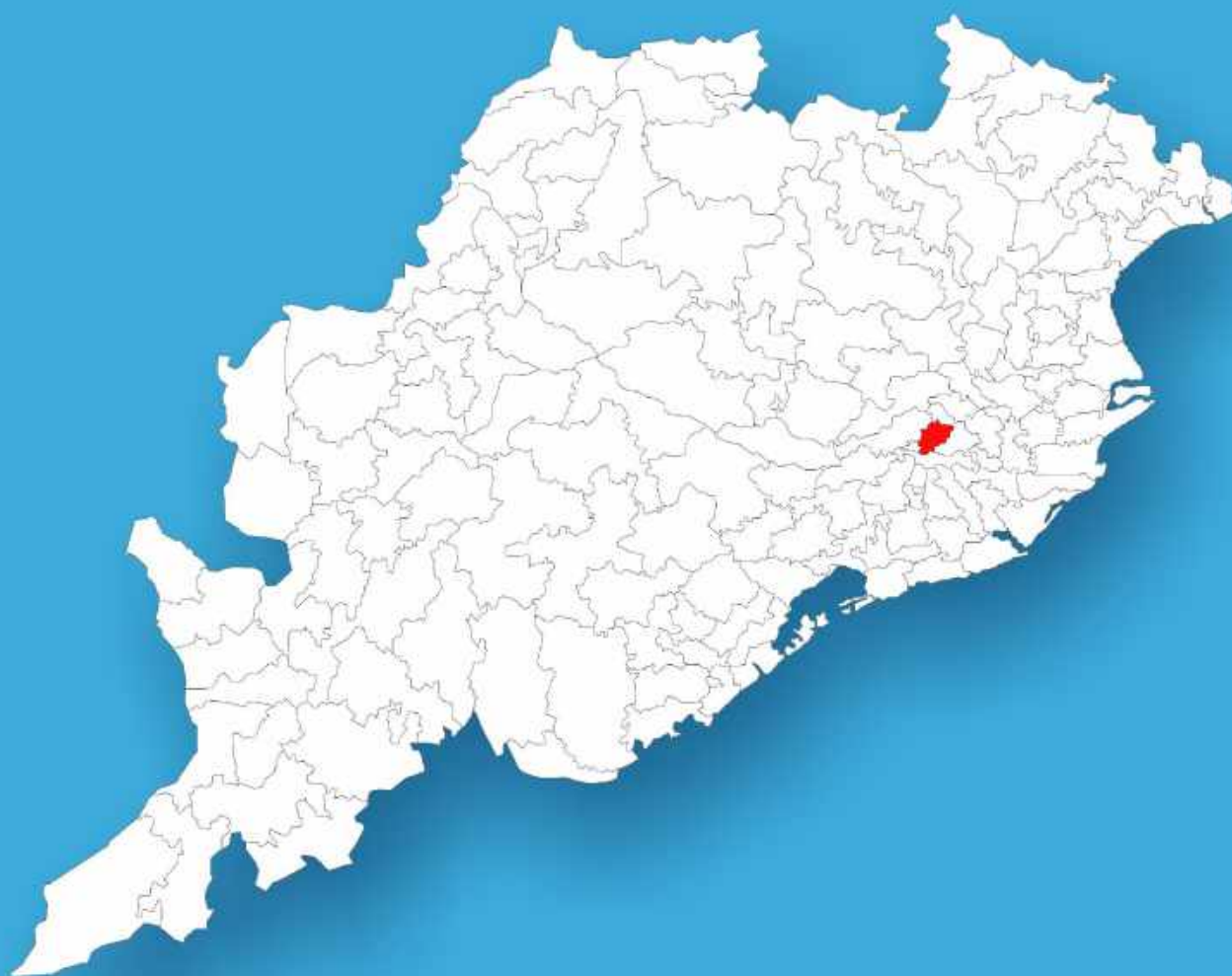




Odisha

# Assembly Factbook™

Choudwar-Cuttack Assembly Constituency



Key Electoral Data of Choudwar-Cuttack  
Assembly Constituency (Vidhan Sabha)

Odisha

# **Assembly Factbook™**

Choudwar-Cuttack Assembly Constituency



Choudwar-Cuttack Vidhan Sabha

**Editor & Director**

Dr. R.K. Thukral

**Research Editor**

Dr. Shafeeq Rahman

**Compiled, Researched and Published by  
Datanet India Pvt. Ltd.**

D-100, 1st Floor,

Okhla Industrial Area, Phase-I,

New Delhi- 110020.

Ph.: 91-11- 43580781-84

Email : support@indiastatpublications.com

Website : www.indiastatelections.com

**Online Book Store :**

www.indiastatpublications.com

**Report No. :** AFB/OD-091-0125

**ISBN :** 978-93-6219-852-5

**First Edition :** January, 2018

**Eighth Updated Edition :** January, 2025

**Price :** Rs.11500/-

US\$ 310

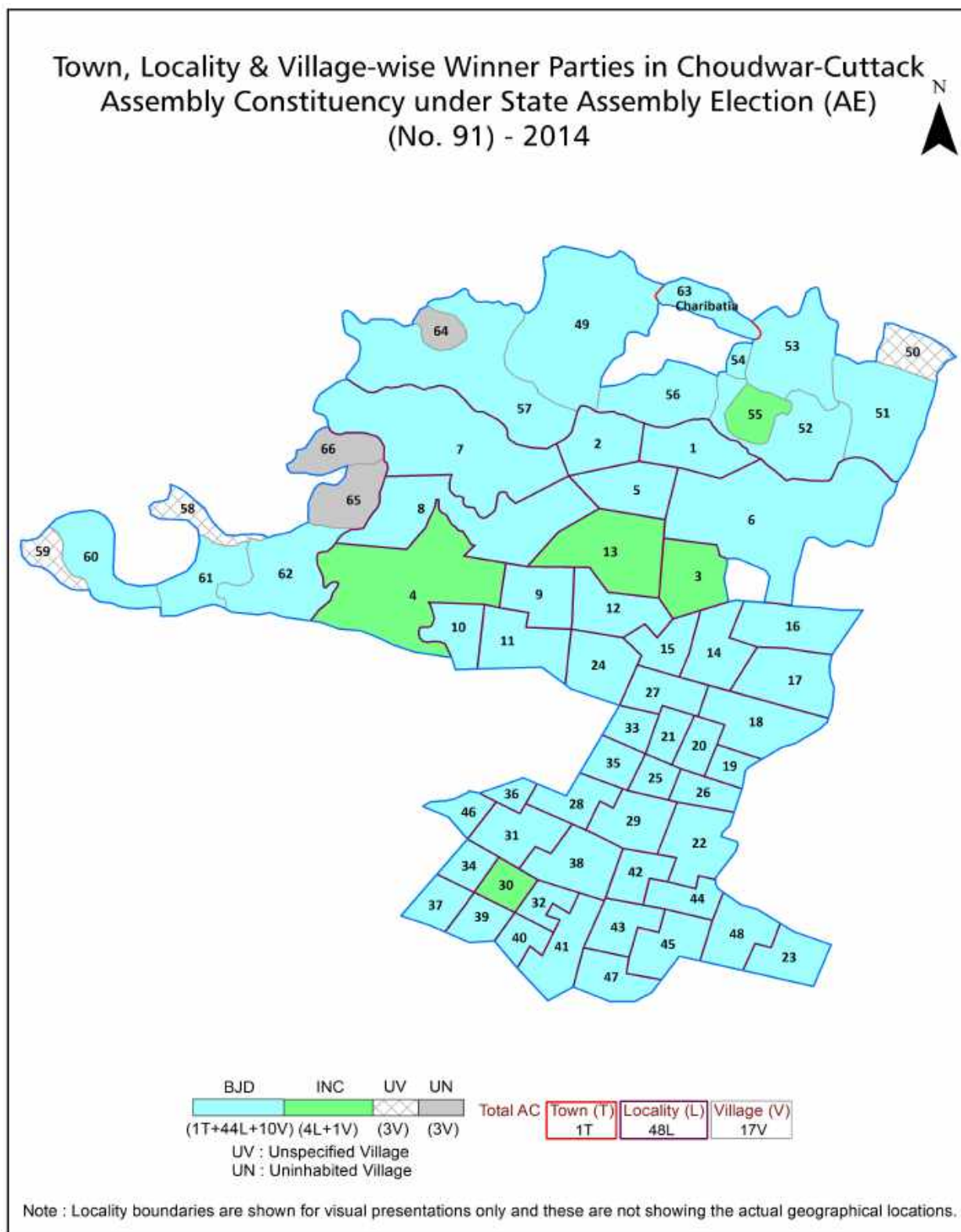
© **Datanet India Pvt. Ltd.**

All rights reserved. No part of this book may be reproduced, stored in a retrieval system or transmitted in any form or by any means, mechanical photocopying, photographing, scanning, recording or otherwise without the prior written permission of the publisher. Please refer to Disclaimer at page no. 191 for the use of this publication.

Printed in India

No.	Particulars	Page No.
	<b>Introduction</b>	
1	Assembly Constituency - (Vidhan Sabha) at a Glance   Features of Assembly as per Delimitation Commission of India (2008)	1-2
	<b>Location and Political Maps</b>	
2	Location Map   Boundaries of Assembly Constituency - (Vidhan Sabha) in District   Boundaries of Assembly Constituency under Parliamentary Constituency - (Lok Sabha)   Town, Locality & Village-wise Winner Parties- 2024-PE, 2024-AE, 2019-PE, 2019-AE, 2014-PE, 2014-AE, 2009-PE and 2009-AE	3-11
	<b>Administrative Setup (2011)</b>	
3	District   Sub-district   Towns   Villages   Inhabited Villages   Uninhabited Villages   Village Panchayat   Intermediate Panchayat	12-15
	<b>Demographic (2011)</b>	
4	Population   Households   Rural/Urban Population   Towns and Villages by Population Size   Sex Ratio (Total & 0-6 Years)   Religious Population   Social Population   Literacy Rate	16-17
	<b>Electoral Features</b>	
5	Important Dates of Last Elections Held   Electors by Gender   Service Electors   Voters   Voters Turnout   Polling Stations & Average Number of Electors per Polling Station   Electors by Age Group   Present Elected Representatives	18-23
	<b>Historical Summary Election Results</b>	
6	Vote Share of Major Parties   Winning Margin (Number & Percentage)   Polarity of Parties   Summary Result of Assembly Segment of Parliamentary Elections 2024, 2019, 2014, 2009, 2004 and 1999   Summary Result of Assembly Elections 2024, 2019, 2014, 2009, 2004, 2000, 1995, 1990, 1985, 1980, 1977, 1974, 1971, 1967 and 1961	24-46
	<b>Polling Station Level Election Results</b>	
7	Name and Number of Polling Station 2024-PE, 2024-AE, 2019-PE, 2019-AE, 2014-PE, 2014-AE, 2009-PE and 2009-AE   Polling Station-wise Electors, Voters & Voters Turnout 2024-PE, 2024-AE, 2019-PE, 2019-AE, 2014-PE, 2014-AE, 2009-PE and 2009-AE   Polling Station wise Elections Results 2024-PE, 2024-AE, 2019-PE, 2019-AE, 2014-PE, 2014-AE, 2009-PE and 2009-AE	47-170
	<b>Share of Assembly Constituency</b>	
8	Share of Assembly Constituency - (Vidhan Sabha) in State, District and Parliamentary Constituency - (Lok Sabha)	171
	<b>Socio-Economic Amenities (2011)</b>	
9	Access to Administrative Units   Agricultural, Manufacturing and Industrial Commodities   Demographic Indicators   Education   Health & Manpower   Drinking Water Supply   Sanitation   Entertainment and Recreations Infrastructure   Power   Food Allocation Distribution and Marketing of Agriculture Commodities Infrastructure   Transport and Road Infrastructure   Communication   Banking and Financial Services   Land Use   Irrigation Source	173-187
10	<b>Abbreviation &amp; Sources</b>	188-189
11	<b>Disclaimer</b>	191

## Location & Political Map





## Administrative Setup

### List of Village Panchayat & Intermediate Panchayat (Block) Name - 2011

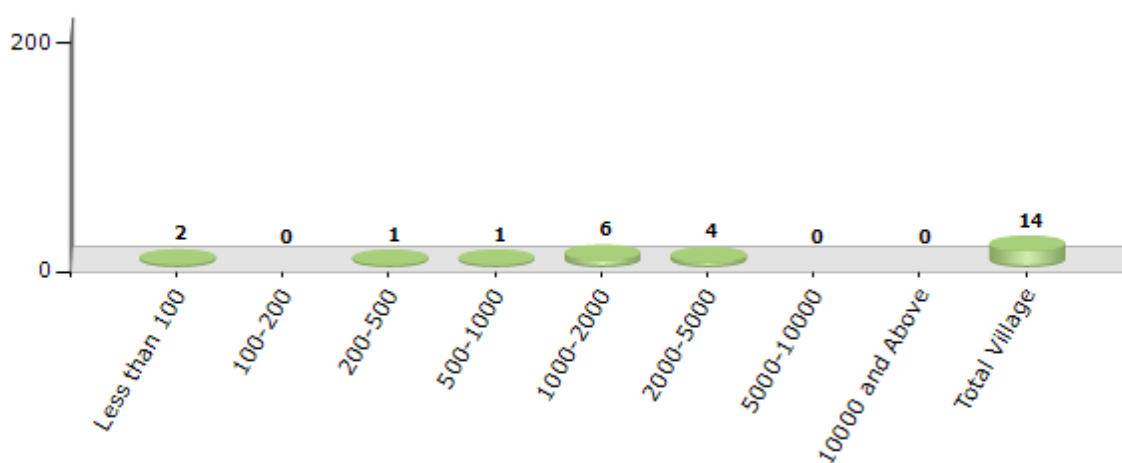
Village Name	Village Panchayat Name	Intermediate Panchayat Name
Agrahat	Agrahat	Tangi choudwar
Alarpur	Nakhara	Tangi choudwar
Badachanchoo	Nakhara	Tangi choudwar
Banamalipur	Kayalpada	Tangi choudwar
Bandalo	Indranipatna	Tangi choudwar
Jajabhairab	Agrahat	Tangi choudwar
Jhatia	Kayalpada	Tangi choudwar
Kayalpada	Kayalpada	Tangi choudwar
Kujibara	Agrahat	Tangi choudwar
Nakhara	Nakhara	Tangi choudwar
Nirgundi	Nakhara	Tangi choudwar
Nuapatana	Kayalpada	Tangi choudwar
Sanachancho	Nakhara	Tangi choudwar
Similihanda	Kayalpada	Tangi choudwar

## Demographic

### Number of Villages by Population Size - 2011

Less than 100	100-200	200-500	500-1000	1000-2000	2000-5000	5000-10000	10000 and Above	Total Village
2	0	1	1	6	4	0	0	14

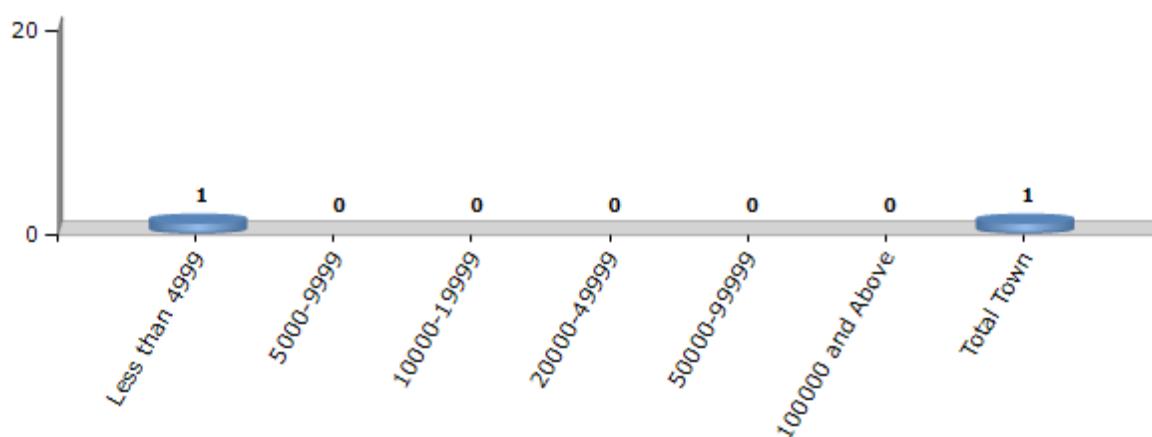
Number of Villages by Population Size - 2011



### Number of Towns by Population Size - 2011

Less than 4999	5000-9999	10000-19999	20000-49999	50000-99999	100000 and Above	Total Town
1	0	0	0	0	0	1

Number of Towns by Population Size - 2011



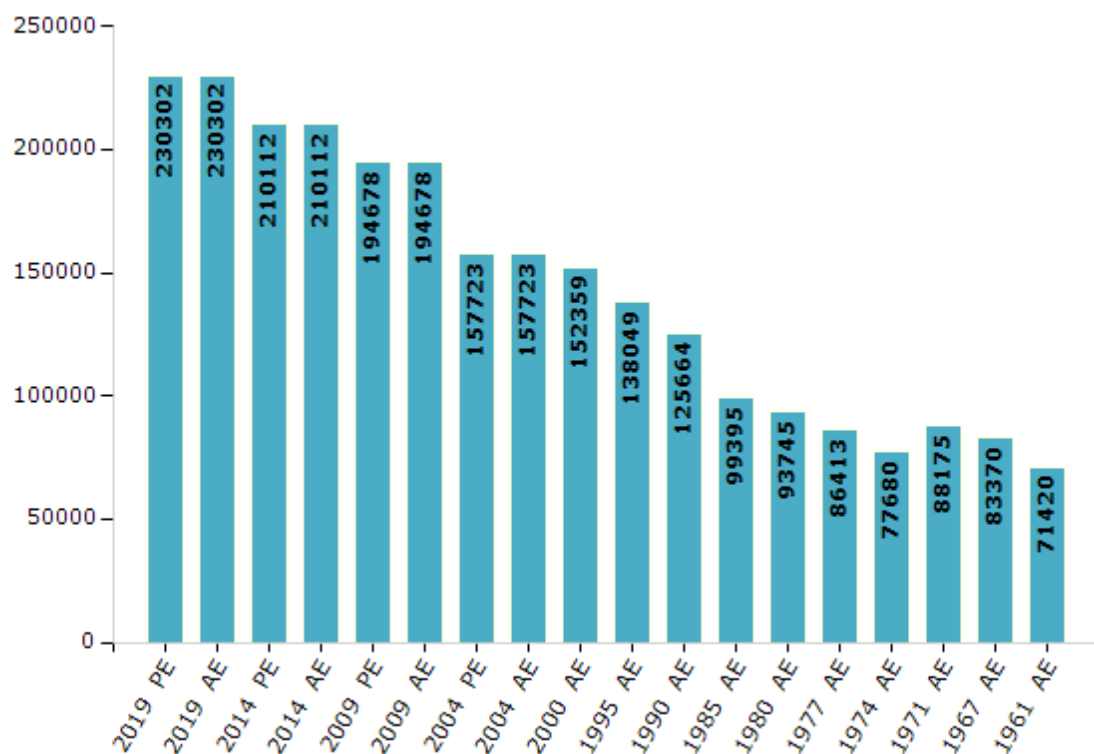
## Electoral Features

### Electors by Male & Female

Year	Male	Female	Others	Total
2019 PE	120208	109996	98	230302
2019 AE	120208	109996	98	230302
2014 PE	112317	97790	5	210112
2014 AE	112317	97790	5	210112
2009 PE	106304	88374	-	194678
2009 AE	106304	88374	-	194678
2004 PE	82330	75393	-	157723
2004 AE	82330	75393	-	157723
2000 AE	81634	70725	-	152359
1999 PE	-	-	-	-
1995 AE	74108	63941	-	138049

Year	Male	Female	Others	Total
1990 AE	69679	55985	-	125664
1985 AE	51743	47652	-	99395
1980 AE	49775	43970	-	93745
1977 AE	47608	38805	-	86413
1974 AE	42101	35579	-	77680
1971 AE	47700	40475	-	88175
1967 AE	83370	0	-	83370
1961 AE	71420	0	-	71420
1957 AE	-	-	-	-
1952 AE	-	-	-	-

Number of Electors



**Note :** AE : Assembly Election, PE : Assembly Segment of Parliamentary Election

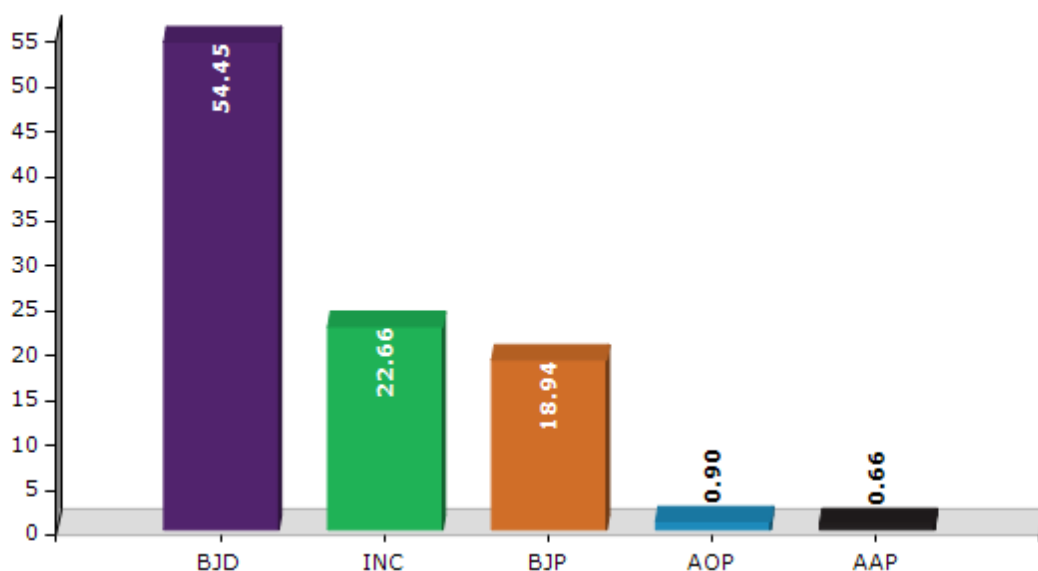


## Historical Summary Election Results

### Summary Result of Assembly Election - 2014

Candidate Name	Party	Votes	Votes %
Pravat Ranjan Biswal	BJD	70880	54.45
Suresh Mohapatra	INC	29495	22.66
Nayan Kishore Mohanty	BJP	24651	18.94
Sriram Pandey	AOP	1168	0.9
Bichitrnanda Routray	AAP	860	0.66
Jines Das	IND	745	0.57
Bijay Kumar Samal	BSP	509	0.39
Ganesh Kumar Tripathy	SUCI	503	0.39
	NOTA	1365	1.05

Votes Percentage of Top Parties - 2014



## Polling Station Level Election Results

### Number and Name of Polling Stations (PS) (2019 AE)

Number of Polling Stations	Name of Polling Stations	Number of Polling Stations	Name of Polling Stations
1	Nuapatana	22	Kujibar
2	Kayalapada	23	A.R.C Charibatia-3
3	Kayalapada-1	24	Nakhara
4	Similihanda	25	Alarapur
5	Similihanda	26	Badachancho
6	Chasapada	27	Sanachancho
7	Chasapada-1	28	Mundamala
8	Indrani Patana	29	Mundamalo
9	Debinagar	30	O.T.M. Labour Colony -3
10	Gopalpur	31	O.T.M. Labour Colony -2
11	Balichaturi	32	O.T.M. Labour Colony -2
12	Bandalo	33	O.T.M. Labour Colony -1
13	Bandalo-1	34	Otm Labour Colony
14	Changudia	35	Choudwar Nua Bania Sahi -1
15	Banipada	36	Choudwar Nua Bania Sahi -2
16	Agrahat	37	Talabazar
17	Agrahat	38	Jena Sahi-1
18	Agrahat	39	Beura Sahi
19	Agrahat	40	Beurasahi
20	Jajabhairab	41	Jenasahi-2
21	Agrahat	42	Municipal Colony

Contd....

## Polling Station Level Election Results

### Polling Station-wise Votes Secured by Overall Top Five Parties in Choudwar-Cuttack Assembly in Assembly Election (AE) under Cuttack Parliamentary Constituency in Odisha (2019)

Number of Polling Station	Winner - Souvic Biswal (BJD)	Runner-up - Nayan Kishore Mohanty (BJP)	3rd - Deepak Kumar Barik (IND)	4th - Jagdish Chandra Mohanty (INC)	5th - Naba Kishore Das (BSP)	NOTA	Other	Total Votes Secured
36	289	59	357	72	0	7	16	800
37	209	142	415	8	4	5	9	792
38	181	80	426	12	1	7	11	718
39	157	99	326	9	2	5	7	605
40	151	112	345	6	2	9	16	641
41	250	132	460	37	4	3	17	903
42	245	122	395	5	2	8	10	787
43	102	55	300	22	0	7	7	493
44	276	195	146	15	6	3	4	645
45	335	197	178	26	6	13	14	769
46	275	167	189	16	3	8	8	666
47	306	137	302	19	2	6	8	780
48	448	228	148	12	1	6	5	848
49	324	130	37	10	1	2	8	512
50	466	280	83	21	0	1	16	867
51	207	150	44	15	0	6	8	430
52	142	233	76	10	1	3	0	465
53	256	191	210	13	0	6	14	690
54	230	242	236	19	1	5	6	739
55	184	204	324	20	6	6	12	756
56	409	489	103	12	3	11	7	1034
57	158	97	25	11	5	2	40	338
58	205	232	23	12	4	0	10	486
59	353	267	104	26	2	2	8	762
60	364	203	165	88	3	3	5	831
61	271	243	88	6	1	3	4	616
62	256	216	89	10	1	6	7	585
63	99	78	247	16	2	5	3	450
64	496	302	81	31	1	5	9	925
65	410	261	268	19	4	2	13	977
66	412	201	41	25	1	5	13	698
67	348	172	22	22	2	6	14	586
68	257	258	43	10	2	5	8	583
69	309	284	56	19	1	8	10	687
70	318	360	46	16	2	13	11	766

Contd....

## Polling Station Level Election Results

**Winner, Runner-up and 3rd Party Position & Winning Margin According to Polling Stations in Choudwar-Cuttack Assembly in Assembly Election (AE) under Cuttack Parliamentary Constituency in Odisha (2019)**

Polling Station Number	Winner Party	Winner Votes (%)	Runner-up Party	Runner-up Votes (%)	Winning Margin Votes (%)	Third Party	Third Party Votes (%)	Other Votes (%)
71	BJD	328 (53.95)	BJP	193 (31.74)	135 (22.21)	IND (DKB)	50 (8.22)	37 (6.09)
72	BJD	459 (51.69)	BJP	291 (32.77)	168 (18.92)	INC	72 (8.11)	66 (7.43)
73	BJD	388 (50.72)	BJP	231 (30.2)	157 (20.52)	IND (RM)	48 (6.27)	98 (12.81)
74	BJD	454 (55.43)	BJP	256 (31.26)	198 (24.17)	IND (DKB)	90 (10.99)	19 (2.32)
75	BJD	400 (52.08)	BJP	269 (35.03)	131 (17.05)	IND (DKB)	60 (7.81)	39 (5.08)
76	BJD	450 (50.51)	BJP	299 (33.56)	151 (16.95)	INC	97 (10.89)	45 (5.05)
77	BJD	498 (57.97)	BJP	183 (21.3)	315 (36.67)	INC	112 (13.04)	66 (7.68)
78	BJD	193 (53.31)	BJP	79 (21.82)	114 (31.49)	INC	66 (18.23)	24 (6.63)
79	BJD	350 (44.76)	INC	221 (28.26)	129 (16.5)	BJP	159 (20.33)	52 (6.65)
80	BJD	436 (58.68)	BJP	145 (19.52)	291 (39.16)	INC	86 (11.57)	76 (10.23)
81	BJD	288 (48.81)	BJP	181 (30.68)	107 (18.13)	INC	65 (11.02)	56 (9.49)
82	BJD	287 (50)	BJP	161 (28.05)	126 (21.95)	INC	63 (10.98)	63 (10.98)
83	BJD	358 (55.33)	BJP	146 (22.57)	212 (32.76)	IND (SKS)	65 (10.05)	78 (12.06)
84	BJD	378 (59.9)	BJP	176 (27.89)	202 (32.01)	INC	37 (5.86)	40 (6.34)
85	BJD	337 (43.54)	BJP	327 (42.25)	10 (1.29)	IND (DKB)	50 (6.46)	60 (7.75)
86	BJP	292 (43.39)	BJD	289 (42.94)	3 (0.45)	IND (DKB)	43 (6.39)	49 (7.28)
87	BJD	321 (45.53)	BJP	258 (36.6)	63 (8.93)	INC	87 (12.34)	39 (5.53)
88	BJD	264 (46.15)	BJP	220 (38.46)	44 (7.69)	IND (DKB)	42 (7.34)	46 (8.04)
89	BJD	293 (53.08)	BJP	193 (34.96)	100 (18.12)	INC	38 (6.88)	28 (5.07)
90	BJD	288 (48.48)	BJP	238 (40.07)	50 (8.41)	INC	37 (6.23)	31 (5.22)
91	BJP	292 (50.34)	BJD	230 (39.66)	62 (10.68)	INC	23 (3.97)	35 (6.03)
92	BJD	309 (49.2)	BJP	261 (41.56)	48 (7.64)	INC	25 (3.98)	33 (5.25)
93	BJP	270 (47.29)	BJD	252 (44.13)	18 (3.16)	IND (DKB)	28 (4.9)	21 (3.68)
94	BJD	341 (50.9)	BJP	277 (41.34)	64 (9.56)	IND (DKB)	22 (3.28)	30 (4.48)
95	BJP	303 (52.88)	BJD	237 (41.36)	66 (11.52)	INC	17 (2.97)	16 (2.79)
96	BJD	193 (48.25)	BJP	161 (40.25)	32 (8)	INC	21 (5.25)	25 (6.25)
97	BJD	304 (52.32)	BJP	183 (31.5)	121 (20.82)	INC	55 (9.47)	39 (6.71)
98	BJP	204 (45.43)	BJD	189 (42.09)	15 (3.34)	INC	33 (7.35)	23 (5.12)
99	BJD	219 (47.61)	BJP	190 (41.3)	29 (6.31)	IND (DKB)	16 (3.48)	35 (7.61)
100	BJD	186 (49.87)	BJP	142 (38.07)	44 (11.8)	INC	19 (5.09)	26 (6.97)
101	BJD	389 (60.59)	BJP	193 (30.06)	196 (30.53)	IND (DKB)	25 (3.89)	35 (5.45)
102	BJD	425 (63.91)	BJP	186 (27.97)	239 (35.94)	IND (DKB)	18 (2.71)	36 (5.41)
103	BJP	288 (44.51)	BJD	275 (42.5)	13 (2.01)	IND (DKB)	41 (6.34)	43 (6.65)
104	BJD	499 (60.34)	BJP	245 (29.63)	254 (30.71)	IND (DKB)	37 (4.47)	46 (5.56)
105	BJD	213 (50)	BJP	151 (35.45)	62 (14.55)	INC	32 (7.51)	30 (7.04)

Contd....

## Socio-Economic Amenities - Rural

### Access to Education Facilities

Particulars	Number of Villages (% of Population)				
	Available	Not Available	If Not Available (Distance of Nearest Facility)		
			A	B	C
Govt. Primary School	12 (100)	2 (0)	2 (0)	0 (0)	0 (0)
Private Primary School	1 (19)	13 (81)	0 (0)	0 (0)	0 (0)
Govt. Middle School	9 (75)	5 (25)	3 (24)	2 (0)	0 (0)
Private Middle School	1 (19)	13 (81)	0 (0)	0 (0)	0 (0)
Govt. Secondary School	4 (47)	10 (53)	8 (48)	2 (5)	0 (0)
Private Secondary School	0 (0)	14 (100)	0 (0)	0 (0)	0 (0)
Govt. Senior Secondary School	0 (0)	14 (100)	0 (0)	7 (51)	6 (30)
Private Senior Secondary School	1 (19)	13 (81)	0 (0)	0 (0)	0 (0)
Govt. Arts and Science Degree College	0 (0)	14 (100)	0 (0)	8 (56)	4 (25)
Private Arts and Science Degree College	1 (19)	13 (81)	0 (0)	0 (0)	1 (0)
Govt. Engineering College	0 (0)	14 (100)	0 (0)	0 (0)	0 (0)
Private Engineering College	0 (0)	14 (100)	1 (5)	4 (17)	9 (78)
Govt. Medicine College	0 (0)	14 (100)	0 (0)	0 (0)	14 (100)
Private Medicine College	0 (0)	14 (100)	0 (0)	0 (0)	0 (0)
Govt. Management Institute	0 (0)	14 (100)	0 (0)	0 (0)	9 (73)
Private Management Institute	0 (0)	14 (100)	0 (0)	2 (4)	3 (24)
Govt. Polytechnic	0 (0)	14 (100)	0 (0)	0 (0)	3 (18)
Private Polytechnic	0 (0)	14 (100)	0 (0)	3 (12)	5 (46)
Govt. Vocational Training School/ITI	0 (0)	14 (100)	1 (10)	1 (10)	0 (0)
Private Vocational Training School/ITI	0 (0)	14 (100)	2 (20)	6 (48)	2 (8)
Govt. Non Formal Training Centre	0 (0)	14 (100)	1 (7)	1 (3)	1 (10)
Private Non Formal Training Centre	0 (0)	14 (100)	0 (0)	0 (0)	6 (37)
Govt. School For Disabled	0 (0)	14 (100)	0 (0)	0 (0)	5 (38)
Private School For Disabled	0 (0)	14 (100)	0 (0)	0 (0)	4 (25)
Government Others	0 (0)	14 (100)	0 (0)	0 (0)	1 (8)
Private Others	0 (0)	14 (100)	0 (0)	0 (0)	0 (0)

Note : Distance A : Less than 5 km; B : Between 5-10 km; C : 10+ km.; Source : Data Analysis is based on 2011 Census.

## DISCLAIMER

The Terms of Use and Disclaimer of Datanet India Private Limited (hereinafter referred to as "Datanet") for use of this analysis report of **Choudwar-Cuttack Assembly Constituency (Choudwar-Cuttack Vidhan Sabha)** :-

1. **Assembly Factbook™** is a Registered Trade Mark owned by Datanet.
2. All the maps are sketched and graphical representation only and have not been drawn to the scale and also not to represent the actual geographical area or boundary of the unit.
3. The data for the aforesaid analysis is based on authentic sources and has been culled from the various publications of Census, CSO and NSSO for district and block level data, various central and state government departments, Central & State Elections Commissions and the concerned Returning Officers' releases, Electoral Rolls, Election results and allied publications, internal assessment, surveys, estimates and analysis. Therefore, certain adjustment of data at micro level may have been done to arrive closer to the macro data.
4. Data have been provided on an "As Is" and "As AVAILABLE" basis
5. The colours shown in the maps or diagram and charts of a particular party, alliance or AC are indicative and do not represent them.
6. This publication which includes maps, sheets, graphs and data would be the property under copyright of Datanet only. The user may use these for its internal study, analysis and research purposes. It's public display, re-selling or any commercial uses by the user are not allowed.
7. Datanet has taken due care and caution in compilation and processing of data and allied information, but does not guarantee the accuracy, adequacy or completeness of any information/analysis and will be not responsible for any errors or omissions or for the results obtained from the use of such information/analysis.
8. All the contents for the publication have been culled from various authentic sources and Datanet reasonably believes such sources to be reliable, but does not make any representations, express or implied as to the accuracy or fitness of use of such information. The information or contents of the information/analysis do not constitute advice and should not be relied upon in making (or refraining from making) any decision. Any reliance placed upon the information provided by Datanet is the sole responsibility and strictly at the user's risk.
9. In no event will Datanet be liable for any damages (including, without limitation, damages for loss of business projects, or loss of profits) arising in contract, tort or otherwise from the use of or inability to use any of its contents, or from any action taken (or refrained from being taken) as a result of using the analysis or any of its contents. Datanet its directors, owners, editors, officials, employees, distributor and agents or any associate will not be liable for any errors in the information contained or any consequences arising from the use of the contents of the provided information/analysis.
10. If any provision of these terms and conditions is held invalid or illegal or unenforceable for any reason by any court of competent jurisdiction, such provision shall be severed and the remainder of provisions of the terms and conditions shall continue in full force and effect as if the Term of Use had been executed with the invalid, illegal or unenforceable provision eliminated.
11. If there are any discrepancies in the information provided, please bring it to attention of Datanet for suitable rectification measures.



**Buy Online This Complete Book At**  
**Datanet India eBooks Store**

[www.indiastatpublications.com](http://www.indiastatpublications.com)

or go directly at

[http://www.indiastatpublications.com/  
Assembly\\_factbook/Odisha/Cuttack/ Choudwar-Cuttack](http://www.indiastatpublications.com/Assembly_factbook/Odisha/Cuttack/Choudwar-Cuttack)

 **indiastat**elections

ISBN : 978-93-6219-852-5



9 789362 198525