



Odisha

# Assembly Factbook™

Khandapada Assembly Constituency



Key Electoral Data of Khandapada  
Assembly Constituency (Vidhan Sabha)

Odisha

# Assembly Factbook™

Khandapada Assembly Constituency



Khandapada Vidhan Sabha

## **Editor & Director**

Dr. R.K. Thukral

## **Research Editor**

Dr. Shafeeq Rahman

## **Compiled, Researched and Published by Datanet India Pvt. Ltd.**

D-100, 1st Floor,

Okhla Industrial Area, Phase-I,  
New Delhi- 110020.

Ph.: 91-11- 43580781-84

Email : support@indiastatpublications.com

Website : www.indiastatelections.com

## **Online Book Store :**

www.indiastatpublications.com

**Report No. :** AFB/OD-120-0125

**ISBN :** 978-93-5313-257-6

**First Edition :** January, 2018

**Eighth Updated Edition :** January, 2025

**Price :** Rs. 11500/-

US\$ 310

© **Datanet India Pvt. Ltd.**

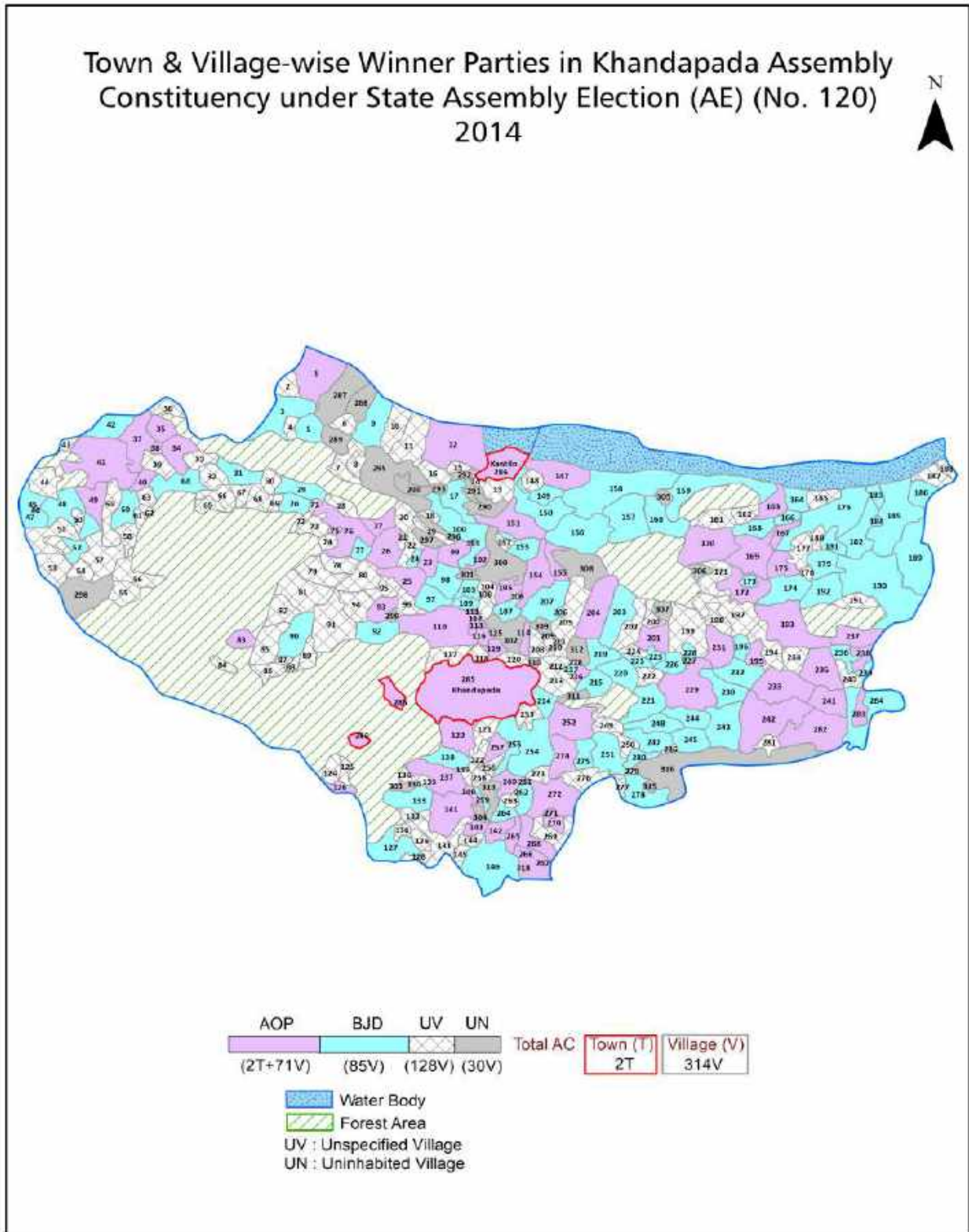
All rights reserved. No part of this book may be reproduced, stored in a retrieval system or transmitted in any form or by any means, mechanical photocopying, photographing, scanning, recording or otherwise without the prior written permission of the publisher. Please refer to Disclaimer at page no. 212 for the use of this publication.

Printed in India

# Contents

No.	Particulars	Page No.
	<b>Introduction</b>	
1	Assembly Constituency - (Vidhan Sabha) at a Glance   Features of Assembly as per Delimitation Commission of India (2008)	1-2
	<b>Location and Political Maps</b>	
2	Location Map   Boundaries of Assembly Constituency - (Vidhan Sabha) in District   Boundaries of Assembly Constituency under Parliamentary Constituency - (Lok Sabha)   Town & Village-wise Winner Parties- 2024-PE, 2024-AE, 2019-PE, 2019-AE, 2014-PE, 2014-AE, 2009-PE and 2009-AE	3-11
	<b>Administrative Setup (2011)</b>	
3	District   Sub-district   Towns   Villages   Inhabited Villages   Uninhabited Villages   Village Panchayat   Intermediate Panchayat	12-26
	<b>Demographics (2011)</b>	
4	Population   Households   Rural/Urban Population   Towns and Villages by Population Size   Sex Ratio (Total & 0-6 Years)   Religious Population   Social Population   Literacy Rate	27-28
	<b>Electoral Features</b>	
5	Important Dates of Last Elections Held   Electors by Gender   Service Electors   Voters   Voters Turnout   Polling Stations & Average Number of Electors per Polling Station   Electors by Age Group   Present Elected Representatives	29-34
	<b>Historical Summary Election Results</b>	
6	Vote Share of Major Parties   Winning Margin (Number & Percentage)   Polarity of Parties   Summary Result of Assembly Segment of Parliamentary Elections 2024, 2019, 2014, 2009, 2004 and 1999   Summary Result of Assembly Elections 2024, 2019, 2014, 2009, 2004, 2000, 1995, 1990, 1985, 1980, 1977, 1974, 1971, 1967, 1961, 1957 and 1952	35-59
	<b>Polling Station Level Election Results</b>	
7	Name and Number of Polling Station 2024-PE, 2024-AE, 2019-PE, 2019-AE, 2014-PE, 2014-AE, 2009-PE and 2009-AE   Polling Station-wise Electors, Voters & Voters Turnout 2024-PE, 2024-AE, 2019-PE, 2019-AE, 2014-PE, 2014-AE, 2009-PE and 2009-AE   Polling Station wise Elections Results 2024-PE, 2024-AE, 2019-PE, 2019-AE, 2014-PE, 2014-AE, 2009-PE and 2009-AE	60-191
	<b>Share of Assembly Constituency</b>	
8	Share of Assembly Constituency - (Vidhan Sabha) in State, District and Parliamentary Constituency - (Lok Sabha)	192
	<b>Socio-Economic Amenities (2011)</b>	
9	Access to Administrative Units   Agricultural, Manufacturing and Industrial Commodities   Demographic Indicators   Education   Health & Manpower   Drinking Water Supply   Sanitation   Entertainment and Recreations Infrastructure   Power   Food Allocation Distribution and Marketing of Agriculture Commodities Infrastructure   Transport and Road Infrastructure   Communication   Banking and Financial Services   Land Use   Irrigation Source	194-208
10	<b>Abbreviation &amp; Sources</b>	209-210
11	<b>Disclaimer</b>	212

Location & Political Map



## Administrative Setup

### List of Village Panchayat & Intermediate Panchayat (Block) Name - 2011

Village Name	Village Panchayat Name	Intermediate Panchayat Name
Ainsiakhola	Baghuapali	Bhapur
Anandapur	Ckakraharprasad	Bhapur
Anlamada	Guthuni	Khandapada
Anlapata	Kosaka	Khandapada
Arakhapalli	Nimani	Bhapur
Badabanapur	Bada Banapur	Khandapada
Badabar	Karabar	Bhapur
Badabhuin	Rayatdholamara	Khandapada
Badabhuin	Nimani	Bhapur
Badahamara	Jogiapalli	Khandapada
Badajhada	Kiajhar	Khandapada
Badakhajuria	Kiajhar	Khandapada
Badapokharia	Kosaka	Khandapada
Badasahara	Badasahara	Bhapur
Badilo	Rakama	Bhapur
Baghuapalli	Baghuapali	Bhapur
Bahada	Banamalipur	Khandapada
Baigunia	Baigunia	Bhapur
Balabhadraprasad	Kosaka	Khandapada
Baladianuagaon	Baghuapali	Bhapur
Balaramaprasad	Sidhamula	Khandapada
Balasapada	Jogiapalli	Khandapada
Baliapata	Badasahara	Bhapur
Banamalipur	Banamalipur	Khandapada
Banamalipurpatana	Banamalipur	Khandapada
Bandhadwar	Baghuapali	Bhapur
Banjhapalli	Bada Banapur	Khandapada
Barabankakesera	Jogiapalli	Khandapada
Barabati	Salapada	Bhapur

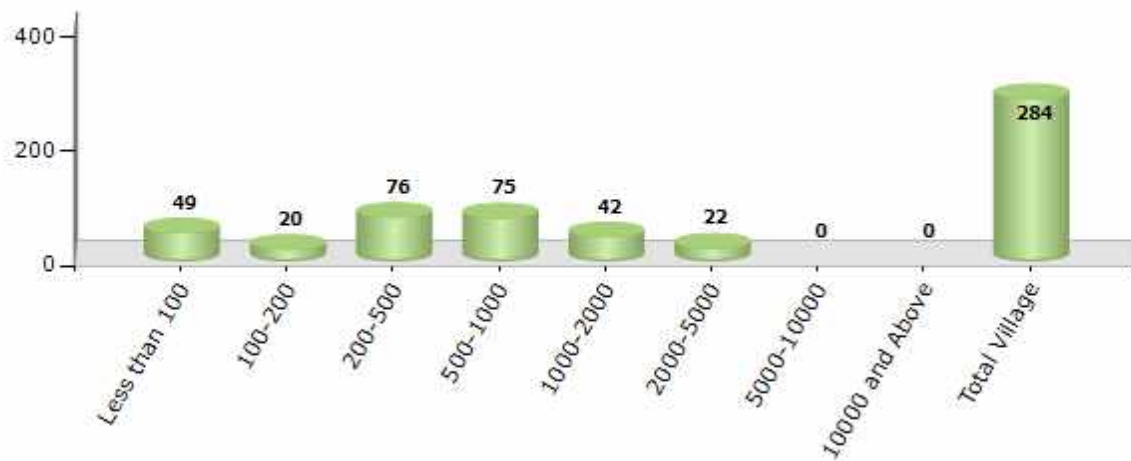
Contd....

Demographic

Number of Villages by Population Size - 2011

Less than 100	100-200	200-500	500-1000	1000-2000	2000-5000	5000-10000	10000 and Above	Total Village
49	20	76	75	42	22	0	0	284

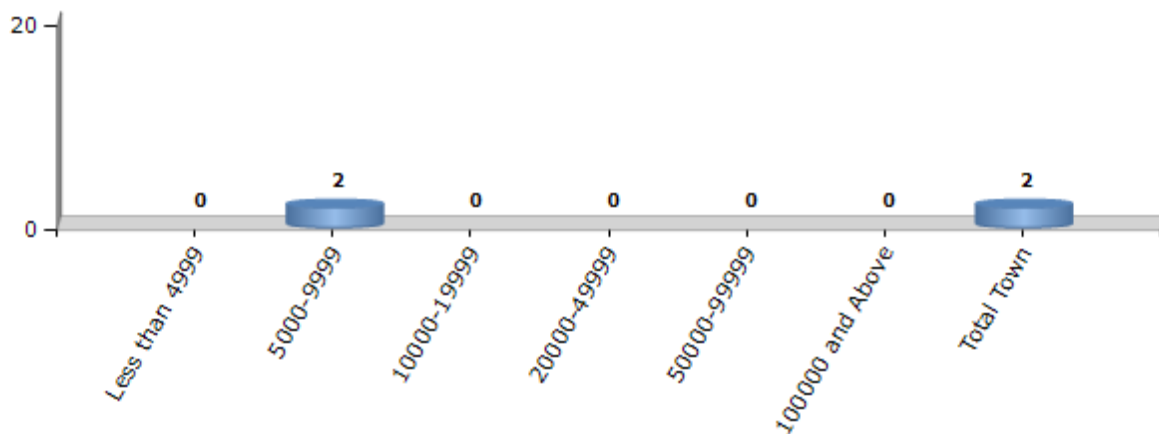
Number of Villages by Population Size - 2011



Number of Towns by Population Size - 2011

Less than 4999	5000-9999	10000-19999	20000-49999	50000-99999	100000 and Above	Total Town
0	2	0	0	0	0	2

Number of Towns by Population Size - 2011

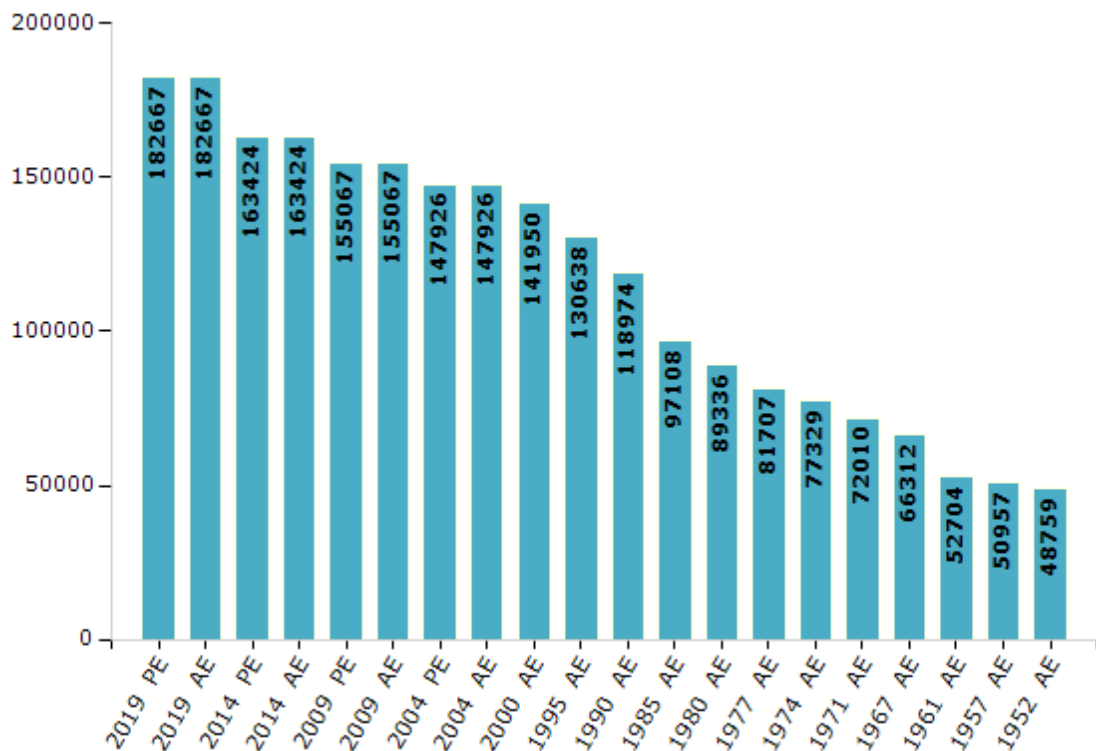


## Electoral Features

### Electors by Male & Female

Year	Male	Female	Others	Total	Year	Male	Female	Others	Total
2019 PE	97245	85403	19	182667	1990 AE	65312	53662	-	118974
2019 AE	97245	85403	19	182667	1985 AE	51426	45682	-	97108
2014 PE	87851	75571	2	163424	1980 AE	47226	42110	-	89336
2014 AE	87851	75571	2	163424	1977 AE	44179	37528	-	81707
2009 PE	82217	72850	-	155067	1974 AE	40108	37221	-	77329
2009 AE	82217	72850	-	155067	1971 AE	36860	35150	-	72010
2004 PE	78345	69581	-	147926	1967 AE	66312	0	-	66312
2004 AE	78345	69581	-	147926	1961 AE	52704	0	-	52704
2000 AE	74633	67317	-	141950	1957 AE	50957	0	-	50957
1999 PE	-	-	-	-	1952 AE	-	-	-	48759
1995 AE	69521	61117	-	130638					

Number of Electors



Note : AE : Assembly Election, PE : Assembly Segment of Parliamentary Election

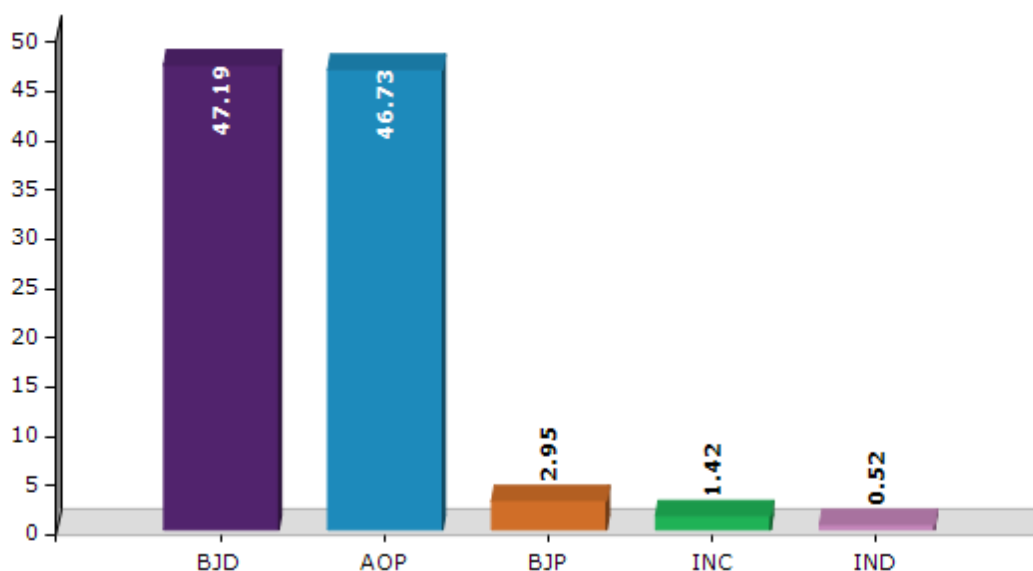


## Historical Summary Election Results

### Summary Result of Assembly Election - 2014

Candidate Name	Party	Votes	Votes %
Anubhav Patnaik	BJD	62257	47.19
Soumya Ranjan Patnaik	AOP	61656	46.73
Shiba Prasad Bhanja	BJP	3895	2.95
Binodini Mohanty	INC	1877	1.42
Krushna Chandra Barad	IND	682	0.52
Santosh Kumar Sahoo	AAP	428	0.32
Sarojini Ranasingh	BSP	283	0.21
Ashok Kumar Satapathy	SKD	143	0.11
	NOTA	719	0.54

Votes Percentage of Top Parties - 2014



## Polling Station Level Election Results

### Number and Name of Polling Stations (PS) (2019 AE)

Number of Polling Stations	Name of Polling Stations	Number of Polling Stations	Name of Polling Stations
1	Nuapada	22	Sidhamula-2
2	Balabhadraparsad	23	Sidhamula-3
3	Kumbharapada-1	24	Rajakhari
4	Kumbharapada-2	25	Ghanasalia-1
5	Rayat Dholamara	26	Ghanasalia-2
6	Badabhuin-1	27	Badabanapur-1
7	Mainsibindha (New)	28	Badabanapur-2
8	Barapalli	29	Badabanapur-3
9	Kandhamirigi	30	Kantilo-1
10	Krushnachandrapur	31	Kantilo-2
11	Saradhapur	32	Kantilo-8
12	Jakela	33	Kantilo-3
13	Kandhapathara	34	Kantilo-4
14	Singibari	35	Kantilo-9
15	Madhupur	36	Kantilo-5
16	Anlapata	37	Kantilo-6
17	Giridipalli	38	Kantilo-7
18	Mangarajpur	39	Benagadia
19	Rakesia	40	Pathardwar-1
20	Balaramprasad	41	Pathardwar-2
21	Sidhamula-1	42	Gopinathpur

Contd....

**Polling Station Level Election Results**

**Polling Station-wise Votes Secured by Overall Top Five Parties in Khandapada Assembly in Assembly Election (AE) under Cuttack Parliamentary Constituency in Odisha (2019)**

Number of Polling Station	Winner - Soumya Ranjan Patnaik (BJD)	Runner-up - Dusmanta Kumar Swain (IND)	3rd - Siddharth Sekhar Singh (BJP)	4th - Basanta Kumar Maharana (INC)	5th - ( )	NOTA	Other	Total Votes Secured
36	394	175	70	2		2	0	643
37	242	126	82	2		1	0	453
38	209	167	93	7		6	0	482
39	163	817	30	6		5	0	1021
40	342	140	47	1		6	0	536
41	290	353	26	1		4	0	674
42	199	168	21	1		1	0	390
43	268	355	30	2		8	0	663
44	202	316	29	1		6	0	554
45	397	295	39	2		1	0	734
46	656	132	18	3		1	0	810
47	715	105	49	4		9	0	882
48	456	110	80	4		5	0	655
49	185	81	33	9		2	0	310
50	429	21	64	4		4	0	522
51	339	69	44	3		4	0	459
52	91	5	6	2		4	0	108
53	243	6	7	0		1	0	257
54	291	90	15	2		3	0	401
55	620	167	50	4		9	0	850
56	426	238	27	6		4	0	701
57	432	95	21	2		0	0	550
58	219	140	34	2		6	0	401
59	547	161	56	2		11	0	777
60	327	299	50	4		8	0	688
61	433	105	192	8		12	0	750
62	381	118	81	4		8	0	592
63	304	128	55	1		0	0	488
64	550	196	93	5		9	0	853
65	348	32	25	2		2	0	409
66	482	238	122	17		26	0	885
67	498	154	159	9		5	0	825
68	490	127	156	13		8	0	794
69	260	130	153	7		6	0	556
70	551	119	112	6		4	0	792

Contd....

**Polling Station Level Election Results**

**Winner, Runner-up and 3rd Party Position & Winning Margin According to Polling Stations in Khandapada Assembly in Assembly Election (AE) under Cuttack Parliamentary Constituency in Odisha (2019)**

Polling Station Number	Winner Party	Winner Votes (%)	Runner-up Party	Runner-up Votes (%)	Winning Margin Votes (%)	Third Party	Third Party Votes (%)	Other Votes (%)
71	BJD	379 (74.17)	BJP	75 (14.68)	304 (59.49)	IND (DKS)	49 (9.59)	8 (1.57)
72	BJD	284 (58.44)	BJP	191 (39.3)	93 (19.14)	INC	5 (1.03)	6 (1.23)
73	BJP	399 (48.72)	BJD	377 (46.03)	22 (2.69)	IND (DKS)	30 (3.66)	13 (1.59)
74	BJD	254 (47.65)	BJP	254 (47.65)	0 (0)	IND (DKS)	14 (2.63)	11 (2.06)
75	BJD	368 (56.7)	BJP	255 (39.29)	113 (17.41)	IND (DKS)	18 (2.77)	8 (1.23)
76	BJD	416 (51.42)	BJP	319 (39.43)	97 (11.99)	IND (DKS)	44 (5.44)	30 (3.71)
77	NV	NV (NV)	NV	NV (NV)	NV (NV)	NV	NV (NV)	NV (NV)
78	BJD	494 (63.25)	BJP	238 (30.47)	256 (32.78)	IND (DKS)	33 (4.23)	16 (2.05)
79	BJD	502 (71.1)	BJP	150 (21.25)	352 (49.85)	IND (DKS)	45 (6.37)	9 (1.27)
80	BJD	529 (83.7)	BJP	90 (14.24)	439 (69.46)	IND (DKS)	11 (1.74)	2 (0.32)
81	BJD	852 (89.68)	BJP	73 (7.68)	779 (82)	IND (DKS)	22 (2.32)	3 (0.32)
82	BJD	766 (88.05)	BJP	62 (7.13)	704 (80.92)	IND (DKS)	30 (3.45)	12 (1.38)
83	BJD	666 (82.22)	IND (DKS)	86 (10.62)	580 (71.6)	BJP	55 (6.79)	3 (0.37)
84	BJD	553 (61.58)	IND (DKS)	260 (28.95)	293 (32.63)	BJP	75 (8.35)	10 (1.11)
85	BJD	436 (68.45)	IND (DKS)	124 (19.47)	312 (48.98)	BJP	63 (9.89)	14 (2.2)
86	BJD	339 (90.4)	BJP	26 (6.93)	313 (83.47)	IND (DKS)	9 (2.4)	1 (0.27)
87	BJD	85 (85.86)	BJP	8 (8.08)	77 (77.78)	INC	1 (1.01)	5 (5.05)
88	BJD	504 (80.51)	IND (DKS)	70 (11.18)	434 (69.33)	BJP	44 (7.03)	8 (1.28)
89	BJD	493 (74.36)	IND (DKS)	108 (16.29)	385 (58.07)	BJP	56 (8.45)	6 (0.9)
90	BJD	245 (51.58)	BJP	184 (38.74)	61 (12.84)	IND (DKS)	40 (8.42)	6 (1.26)
91	BJD	345 (99.42)	IND (DKS)	1 (0.29)	344 (99.13)	BJP	1 (0.29)	0 (0)
92	BJD	334 (50.61)	IND (DKS)	225 (34.09)	109 (16.52)	BJP	87 (13.18)	14 (2.12)
93	BJD	223 (51.5)	IND (DKS)	136 (31.41)	87 (20.09)	BJP	62 (14.32)	12 (2.77)
94	BJD	289 (51.7)	IND (DKS)	173 (30.95)	116 (20.75)	BJP	80 (14.31)	17 (3.04)
95	BJD	315 (66.6)	BJP	82 (17.34)	233 (49.26)	IND (DKS)	71 (15.01)	5 (1.06)
96	BJD	450 (49.5)	IND (DKS)	358 (39.38)	92 (10.12)	BJP	89 (9.79)	12 (1.32)
97	BJD	381 (55.78)	IND (DKS)	222 (32.5)	159 (23.28)	BJP	62 (9.08)	18 (2.64)
98	BJD	250 (55.19)	IND (DKS)	131 (28.92)	119 (26.27)	BJP	62 (13.69)	10 (2.21)
99	BJD	411 (51.76)	IND (DKS)	274 (34.51)	137 (17.25)	BJP	96 (12.09)	13 (1.64)
100	BJD	226 (83.39)	BJP	30 (11.07)	196 (72.32)	IND (DKS)	13 (4.8)	2 (0.74)
101	BJD	563 (82.07)	BJP	75 (10.93)	488 (71.14)	IND (DKS)	36 (5.25)	12 (1.75)
102	BJD	363 (75.31)	BJP	71 (14.73)	292 (60.58)	IND (DKS)	34 (7.05)	14 (2.9)
103	BJD	318 (61.99)	BJP	137 (26.71)	181 (35.28)	IND (DKS)	49 (9.55)	9 (1.75)
104	BJD	207 (46.1)	IND (DKS)	152 (33.85)	55 (12.25)	BJP	83 (18.49)	7 (1.56)
105	BJD	489 (63.51)	IND (DKS)	173 (22.47)	316 (41.04)	BJP	88 (11.43)	20 (2.6)

Contd....

**Socio-Economic Amenities - Rural**

**Access to Education Facilities**

Particulars	Number of Villages (% of Population)				
	Available	Not Available	If Not Available (Distance of Nearest Facility)		
			A	B	C
Govt. Primary School	235 (96)	49 (4)	42 (4)	4 (0)	1 (0)
Private Primary School	21 (13)	263 (87)	0 (0)	0 (0)	0 (0)
Govt. Middle School	116 (69)	168 (31)	68 (14)	95 (16)	3 (1)
Private Middle School	18 (13)	266 (87)	0 (0)	0 (0)	0 (0)
Govt. Secondary School	60 (46)	224 (54)	141 (35)	57 (7)	0 (0)
Private Secondary School	13 (11)	271 (89)	17 (5)	2 (0)	0 (0)
Govt. Senior Secondary School	5 (6)	279 (94)	34 (11)	82 (25)	46 (10)
Private Senior Secondary School	2 (3)	282 (97)	33 (16)	33 (16)	50 (14)
Govt. Arts and Science Degree College	4 (5)	280 (95)	22 (9)	101 (37)	64 (17)
Private Arts and Science Degree College	0 (0)	284 (100)	23 (8)	40 (18)	30 (6)
Govt. Engineering College	0 (0)	284 (100)	0 (0)	0 (0)	0 (0)
Private Engineering College	0 (0)	284 (100)	0 (0)	2 (0)	282 (100)
Govt. Medicine College	0 (0)	284 (100)	0 (0)	0 (0)	21 (10)
Private Medicine College	0 (0)	284 (100)	0 (0)	0 (0)	262 (90)
Govt. Management Institute	0 (0)	284 (100)	0 (0)	0 (0)	281 (98)
Private Management Institute	0 (0)	284 (100)	0 (0)	0 (0)	3 (2)
Govt. Polytechnic	0 (0)	284 (100)	0 (0)	0 (0)	35 (11)
Private Polytechnic	0 (0)	284 (100)	1 (0)	0 (0)	194 (77)
Govt. Vocational Training School/ITI	0 (0)	284 (100)	0 (0)	3 (0)	24 (11)
Private Vocational Training School/ITI	0 (0)	284 (100)	15 (6)	53 (17)	141 (57)
Govt. Non Formal Training Centre	0 (0)	284 (100)	0 (0)	0 (0)	42 (12)
Private Non Formal Training Centre	0 (0)	284 (100)	1 (1)	2 (0)	46 (21)
Govt. School For Disabled	0 (0)	284 (100)	0 (0)	1 (0)	121 (49)
Private School For Disabled	0 (0)	284 (100)	1 (0)	15 (2)	99 (33)
Government Others	1 (0)	283 (100)	0 (0)	0 (0)	7 (2)
Private Others	0 (0)	284 (100)	0 (0)	0 (0)	0 (0)

Note : Distance A : Less than 5 km; B : Between 5-10 km; C : 10+ km.; Source : Data Analysis is based on 2011 Census.

## DISCLAIMER

The Terms of Use and Disclaimer of Datanet India Private Limited (hereinafter referred to as "Datanet") for use of this analysis report of **Khandapada Assembly Constituency (Khandapada Vidhan Sabha)** :-

1. **Assembly Factbook™** is a Registered Trade Mark owned by Datanet.
2. All the maps are sketched and graphical representation only and have not been drawn to the scale and also not to represent the actual geographical area or boundary of the unit.
3. The data for the aforesaid analysis is based on authentic sources and has been culled from the various publications of Census, CSO and NSSO for district and block level data, various central and state government departments, Central & State Elections Commissions and the concerned Returning Officers' releases, Electoral Rolls, Election results and allied publications, internal assessment, surveys, estimates and analysis. Therefore, certain adjustment of data at micro level may have been done to arrive closer to the macro data.
4. Data have been provided on an "As Is" and "As AVAILABLE" basis
5. The colours shown in the maps or diagram and charts of a particular party, alliance or AC are indicative and do not represent them.
6. This publication which includes maps, sheets, graphs and data would be the property under copyright of Datanet only. The user may use these for its internal study, analysis and research purposes. It's public display, re-selling or any commercial uses by the user are not allowed.
7. Datanet has taken due care and caution in compilation and processing of data and allied information, but does not guarantee the accuracy, adequacy or completeness of any information/analysis and will be not responsible for any errors or omissions or for the results obtained from the use of such information/analysis.
8. All the contents for the publication have been culled from various authentic sources and Datanet reasonably believes such sources to be reliable, but does not make any representations, express or implied as to the accuracy or fitness of use of such information. The information or contents of the information/analysis do not constitute advice and should not be relied upon in making (or refraining from making) any decision. Any reliance placed upon the information provided by Datanet is the sole responsibility and strictly at the user's risk.
9. In no event will Datanet be liable for any damages (including, without limitation, damages for loss of business projects, or loss of profits) arising in contract, tort or otherwise from the use of or inability to use any of its contents, or from any action taken (or refrained from being taken) as a result of using the analysis or any of its contents. Datanet its directors, owners, editors, officials, employees, distributor and agents or any associate will not be liable for any errors in the information contained or any consequences arising from the use of the contents of the provided information/analysis.
10. If any provision of these terms and conditions is held invalid or illegal or unenforceable for any reason by any court of competent jurisdiction, such provision shall be severed and the remainder of provisions of the terms and conditions shall continue in full force and effect as if the Term of Use had been executed with the invalid, illegal or unenforceable provision eliminated.
11. If there are any discrepancies in the information provided, please bring it to attention of Datanet for suitable rectification measures.

**Buy Online This Complete Book At  
Datanet India eBooks Store**

[www.indiastatpublications.com](http://www.indiastatpublications.com)

or go directly at

[http://www.indiastatpublications.com/  
Assembly\\_factbook/Odisha/Cuttack/ Khandapada](http://www.indiastatpublications.com/Assembly_factbook/Odisha/Cuttack/Khandapada)

 **india**stat**elections**

ISBN : 978-93-5313-257-6



9 789353 132576